



HUGH
THE ARBORIST

Arboricultural Impact Assessment Report

<u>Client Name:</u>	Brook and Victoria Blackman
<u>Site Address:</u>	193 Barrenjoey Rd Newport NSW
<u>Authors Details:</u>	Hugh Millington
<u>Email:</u>	hugh@hughtheArborist.com.au
<u>Phone:</u>	0426 836 701
<u>Date Prepared:</u>	8 th October 2025

Table of Contents

1.	INTRODUCTION.....	3
2.	SCOPE OF THE REPORT	3
3.	LIMITATIONS	4
4.	METHODOLOGY.....	5
5.	SITE LOCATION AND BRIEF DESCRIPTION OF THE PROPOSAL	6
6.	OBSERVATIONS AND GENERAL INFORMATION IN RELATION TO PROTECTING TREES ON DEVELOPMENT SITES	8
7.	ASSESSMENT OF CONSTRUCTION IMPACTS	10
8.	CONCLUSIONS.....	12
9.	RECOMMENDATIONS.....	13
10.	ARBORICULTURAL WORK METHOD STATEMENT (AMS) AND TREE PROTECTION REQUIREMENTS.....	14
11.	HOLD POINTS.....	21
12.	BIBLIOGRAPHY/REFERENCES.....	23
13.	LIST OF APPENDICES.....	23

COPYRIGHT

©Hugh The Arborist 2025

The use of any or all sections of this report in any documentation relating to the site is permissible so long as the copyright is noted at the completion of all sections.

Any other use of this report, or any part thereof for any other purpose or in documentation for any other site is strictly prohibited. No part of this report may be reproduced, transmitted, stored in a retrieval system, or updated in any form or by any means (electronic, photocopying, recording or otherwise) without written permission of Hugh Millington.

1. INTRODUCTION

- 1.1 This report has been commissioned by Progressive Plans on behalf of the clients Brook and Victoria Blackman to assess trees located on the site that may be impacted by a proposed development.
- 1.2 The tree data collection was carried out on 1st October 2025. The weather at the time of the assessment was clear with average visibility.

1.3 **Table 1: Documents And Plans Assessed**

Title	Author	Date on Document	Plan/Doc. Ref.
Survey Plan	C&A Surveyors	10/09/2021	18926-21detail
Proposed Architectural Plans	Progressive Plans	24/09/2025	Issue C

2. SCOPE OF THE REPORT

2.1 This report has been undertaken to meet the following objectives.

- 2.1.1 Conduct a visual assessment from ground level for trees located on and adjoining the site as identified by the survey plan provided site that may be impacted by the proposed works.
- 2.1.2 For the purpose of this report a prescribed tree is a tree with a height equal to or greater than 5 metres in height.
- 2.1.3 Determine the trees estimated contribution years and remaining, useful life expectancy and award the trees a retention value.
- 2.1.4 Provide an assessment of the potential impact the proposed development is likely to cause to the condition of the subject trees in accordance with AS4970 Protection of trees on development sites (2025).
- 2.1.5 Provide pragmatic recommendations for the management of trees and mitigation of construction impacts on retained trees.
- 2.1.6 Specify tree protection measures for trees to be retained in accordance with AS 4970-2025.

3. LIMITATIONS

- 3.1 The findings of this report are based on the observations and site conditions at the time of inspection.
- 3.2 Where access was limited due to trespass issues, measurements have been estimated.
- 3.3 All of the observations were carried out from ground level. The accuracy of the assessment of the subject trees structural condition and health is limited to the visibility of the tree at the time of inspection.
- 3.4 The tree inspections were visual from ground level only. No soil or tissue testing was carried out as part of the tree inspection. None of the surrounding surfaces adjacent to trees were lifted or removed during the tree inspections.
- 3.5 Root decay can sometimes be present with no visual indication above ground. It is also impossible to know the extent of any root damage caused by mechanical damage such as underground root cutting during the installation of services without undertaking detailed root investigation. Any form of tree failure due to these activities is beyond the scope of this assessment.
- 3.6 The report reflects the subject tree(s) as found on the day of inspection. Any changes to the growing environment of the subject tree, or tree management works beyond those recommended in this report may alter the findings of the report. There is no warranty, expressed or implied, that problems or deficiencies relating to the subject tree, or subject site may not arise in the future.
- 3.7 Tree identification is based on accessible visual characteristics at the time of inspection. As key identifying features are not always available the accuracy of identification is not guaranteed. Where tree species is unknown, it is indicated with a spp.
- 3.8 All diagrams, plans and photographs included in this report are visual aids only and are not to scale unless otherwise indicated.
- 3.9 Hugh The Arborist neither guarantees, nor is responsible for, the accuracy of information provided by others that is contained within this report.
- 3.10 While an assessment of the subject trees estimated useful life expectancy is included in this report, no specific tree risk assessment has been undertaken for any of trees at the site.

- 3.11 The ultimate safety of any tree cannot be categorically guaranteed. Even trees apparently free of defects can collapse or partially collapse in extreme weather conditions. Trees are dynamic, biological entities subject to changes in their environment, the presence of pathogens and the effects of ageing. These factors reinforce the need for regular inspections. It is generally accepted that hazards can only be identified from distinct defects or from other failure-prone characteristics of a tree or its locality.
- 3.12 Alteration of this report invalidates the entire report.

4. METHODOLOGY

- 4.1 The following information was collected during the assessment of the subject tree(s).
- 4.1.1 Tree common name
 - 4.1.2 Tree botanical name
 - 4.1.3 Tree age class
 - 4.1.4 DSH (Trunk/Stem Diameter at Standard Height/1.4m above ground level) - millimetres.
 - 4.1.5 Estimated height - metres.
 - 4.1.6 Estimated crown spread (Radius of crown) - metres.
 - 4.1.7 Health
 - 4.1.8 Structural condition
 - 4.1.9 Amenity value
 - 4.1.10 Estimated remaining contribution years (SULE)¹
 - 4.1.11 Retention value (Tree AZ)²
 - 4.1.12 Notes/comments
- 4.2 An assessment of the trees condition was made using the visual tree assessment (VTA) model (Mattheck & Breloer, 1994).³
- 4.3 Tree diameter was measured using a diameter tape or in some cases estimated. All other measurements were estimations unless otherwise stated.

¹ Barrell Tree Consultancy, *SULE: Its use and status into the New Millennium*, TreeAZ/03/2001, <http://www.treeaz.com/>.

² Barrell Tree Consultancy, *Tree AZ version 10.10-ANZ*, <http://www.treeaz.com/>.

³ Mattheck, C. & Breloer, H., *The body language of trees - A handbook for failure analysis*, The Stationary Office, London, England (1994).

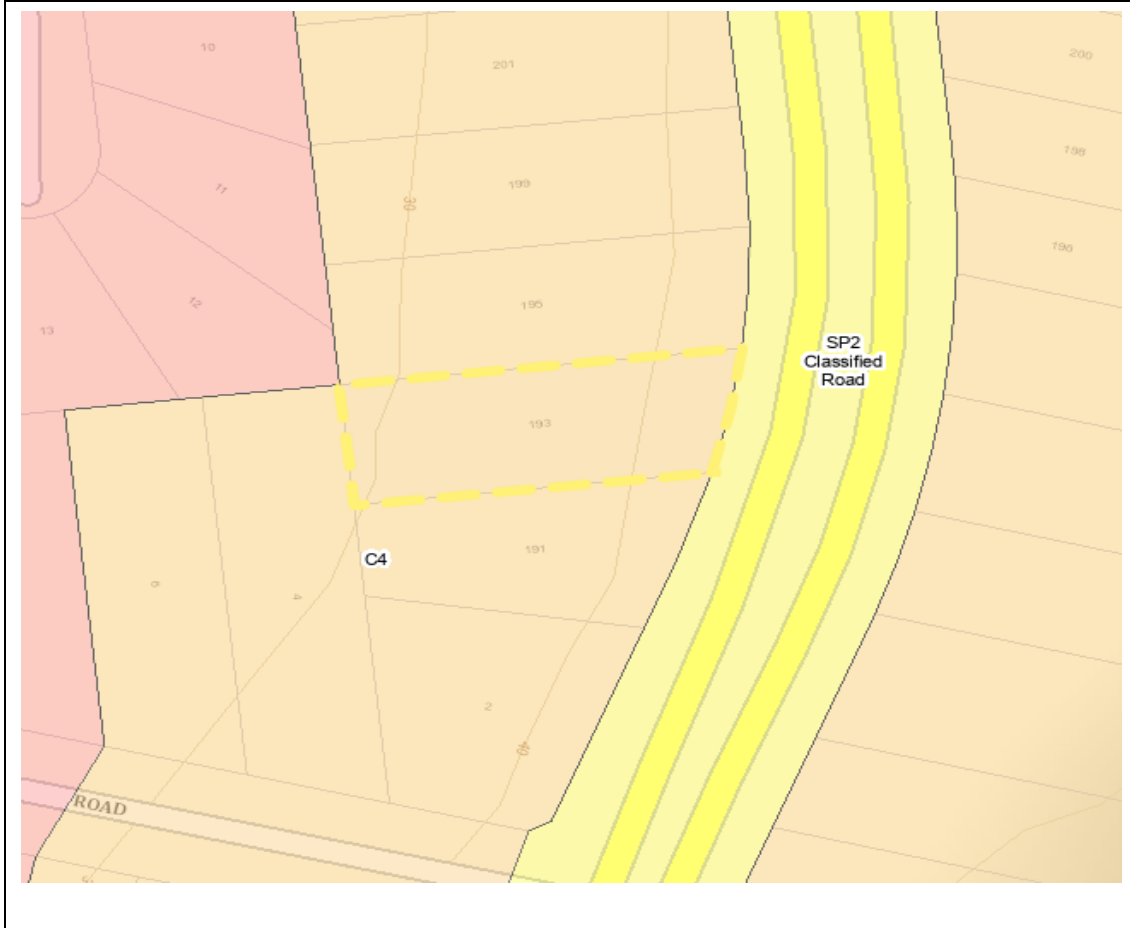
- 4.4 All DSH measurements, Notional Root Zones, and structural root zones were calculated in accordance with methods set out in AS4970 Protection of trees on development sites (2025). See appendices for more information.
- 4.5 NRZ radius for monocots has been stated at a two metre radius from the trunk of the tree in accordance with AS4970 Protection of Trees on Development Sites (2025).
- 4.6 Details of how the observations in this report have been assessed are listed in the appendices.

5. SITE LOCATION AND BRIEF DESCRIPTION OF THE PROPOSAL

- 5.1 The site is located in the suburb of Newport within the Northern Beaches Local Government Area (LGA). This assessment has been carried out in accordance with the following legislation and policy. The trees and vegetation located on and adjoining the site are managed under the following documents.
 - 5.1.1 Pittwater Local Environmental Plan (LEP) 2014
 - 5.1.2 Pittwater 21 Development Control Plan (DCP) 2014
 - 5.1.3 Northern Beaches Tree Management Controls
 - 5.1.4 State Environmental Planning Policy (Biodiversity and Conservation 2021)
- 5.2 The subject site is an east facing lot that falls from front to rear. The site contains mostly low value trees and vegetation.
- 5.3 The proposed works include alterations and additions to the existing dwelling to include an extension towards the front of the site and new car parking arrangements with landscaping.
- 5.4 This site is not located within a Heritage Conservation Area, is not Heritage listed and does not contain mapped biodiversity according to the NSW Planning Portal Spatial Viewer.⁴ Accessed 08/10/2025.

^{4,5} <https://www.planningportal.nsw.gov.au/spatialviewerhistoric/#/find-a-property/address>

Tile 1: Site Location⁵



6. OBSERVATIONS AND GENERAL INFORMATION IN RELATION TO PROTECTING TREES ON DEVELOPMENT SITES

- 6.1 **Tree information:** Details of each individual tree assessed, including the observations taken during the site inspection, can be found in the tree inspection schedule in appendix 2, where the indicative Notional Root Zone (NRZ) and Structural Root Zone (SRZ) has been calculated for each of the subject trees. The NRZ and SRZ should be measured in radius from the centre of the trunk. Each of the subject trees have been awarded a retention value based on the observations using the Tree AZ method. Tree AZ is used to identify higher value trees worthy of being a constraint to development and lower value trees that should generally not be a constraint to the development. The Tree AZ categories sheet (Barrell Tree Consultancy) has been included in appendix 3 to assist with understanding the retention values. The retention value that has been allocated to the subject trees in this report is not definitive and should only be used as a guideline.
- 6.2 **Notional Root Zone (NRZ):** The area of root zone enclosed by a radius of 12 times the DSH (Diameter at Standard Height) which is the primary trigger for Arboricultural input on a development site.
- 6.3 **Tree protection zone (TPZ):** Specified Zone above and below the ground at given offsets from the trunk set aside to protect a trees roots and crown where these might be damaged by development.
- 6.4 **Structural Root Zone (SRZ):** The theoretical area around the base of a tree required for the trees stability in the ground.
- 6.5 **Minor encroachment into NRZ:** The proposed encroachment is considered minor if it is less than or equal to 10% of the NRZ and is not within the SRZ and there are no other recent NRZ encroachments. Generally it is unlikely that minor encroachments will be of significant impact to the tree providing an area equivalent to the net loss is incorporated into the TPZ, unless the project Arborist otherwise demonstrates the tree will remain viable.

- 6.6 **Moderate encroachment into NRZ:** The proposed encroachment is considered moderate if it is greater than 10% but equal to or less than 20% of the NRZ and is outside of the SRZ. A project Arborist shall be engaged to review the proposed impact and undertake any other necessary investigation to address factors that may affect the TPZ area such as but not limited to, the age and health of the tree, proposed staging and timing of cutting roots, the presence of other trees with overlapping roots, the presence of existing or past structures that may have affected root growth or the lean and stability of the tree to demonstrate how the tree will remain viable. This may be achieved through the implementation of suitable design measures and construction controls to mitigate impacts during the development process. To avoid a net loss of soil area an area equivalent to the net loss shall be incorporated into the TPZ, unless the project Arborist otherwise demonstrates the tree will remain viable.
- 6.7 **Major encroachment into NRZ:** The proposed development is considered major if it is greater than 20% of the NRZ or inside the SRZ. The project Arborist shall be engaged to explore alternative designs with the design team and/or demonstrate that the tree will remain viable. Detailed investigations such as root investigation, soil analysis, historical site data, relevant literature or examples of similar encroachments may be required to achieve this. To avoid a net loss of soil area an area equivalent to the net loss shall be incorporated into the TPZ, unless the project Arborist otherwise demonstrates the tree will remain viable.
- 6.8 **Site plans:** The following site plans have been prepared. Notional Root Zone, Structural Root Zone and the indicative canopy projection have been overlaid on all plans.
- Appendix 1 - Existing Site Plan
 - Appendix 1A – Proposed Site Plan and Tree Protection Plan

7. ASSESSEMENT OF CONSTRUCTION IMPACTS

- 7.1 **Table 2:** In the table below the impact of proposed development impact to all trees included in the report has been assessed.
- 7.2 **Abbreviations used in the table:** AS4970 Protection of Trees on Development Sites (2025) is referred to as Australian Standards, Notional Root Zone is referred to as NRZ and Structural Root Zone is referred to as SRZ.

1Tree ID	Species	Retention value	NRZ radius (m)	SRZ radius (m)	NRZ encroachment	Discussion/ Conclusion	Recommendation
1	<i>Archontophoenix cunninghamiana</i>	Z3	2.0	NA	Major	Tree located within the footprint of the proposed dwelling and is not retainable.	Remove
2	<i>Phoenix canariensis</i>	Z3	2.0	NA	Minor	The proposed structures are located outside of the NRZ area and the tree will be subject to acceptable impacts providing there are no significant level changes in the proposed landscaping.	Retain and protect
3	<i>Dyopsis lutescens</i>	Z3	2.0	NA	Major	Tree located within the footprint of the proposed pool and is not retainable.	Remove
4	<i>Phoenix canariensis</i>	Z3	2.0	NA	Major	The proposed decking is within 100mm of the trunk of the Palm which is likely to affect its viability.	Remove
5	<i>Ficus macrocarpa var. hillii</i>	Z3	3.5	2.4	Major	The proposed landscaping and terraces will encroach into the NRZ and the SRZ of the tree by up to 45% which is a major encroachment. The canopy of the tree is also likely to require significant reduction due to its low branching habit and the trunk being on a lower section of the site. The works are likely to significantly impact the tree and require its removal.	Remove
6	<i>Archontophoenix cunninghamiana</i>	Z3	2.0	NA	Major	Tree located within the footprint of the proposed pool and is not retainable.	Remove



HUGH
THE ARBORIST

Tree ID	Species	Retention value	NRZ radius (m)	SRZ radius (m)	NRZ encroachment	Discussion/ Conclusion	Recommendation
7	<i>Strelitzia nicolai</i>	Z1	2.0	NA	Minor	The proposed structures are located outside of the NRZ area and the tree will be subject to acceptable impacts providing there are no significant level changes in the proposed landscaping.	Retain and protect
8	<i>Stenocarpus sinuatus</i>	Z10	2.5	1.8	Major	The tree is located within the footprint of the proposed footpath. The construction will require the removal of the masonry planter containing the tree rendering it unretainable under the proposal. The tree is growing within a confined space and is unlikely to reach its full potential or improve its canopy structure in its current location. The tree is not considered to be a constraint to the development on the provision its removal is offset with replacement planting in a location where the replacement has adequate planting space to grow.	Remove
9	<i>Dracaena draco</i>	A1	2.0	NA	Major	Tree located within the footprint of the proposed carport and requires removal under the proposed development. The tree is a good representation of its species which tolerates transplanting well.	Remove/ Transplant*
10	<i>Howea forsteriana</i>	Z3	2.0	NA	Major	Tree located within the footprint of the proposed carport and requires removal under the proposed development.	Remove
11	<i>Howea forsteriana</i>	Z3	2.0	NA	Major	The tree will be subject to major encroachment from the removal of the existing stairs however the area is proposed to be replaced with landscaping indicating the tree will not be significantly affected by the proposed development.	Retain and protect
12	<i>Phoenix canariensis</i>	Z3	2.0	NA	None	The plans provided show the retention of the existing front terraced landscape indicating the tree will not be impacted by the proposed development.	Retain and protect

8. CONCLUSIONS

8.1 **Table 3:** Summary of the impact to trees during the development.

Impact	Reason	Retention Value		Total
		A & AA	Z	
Trees to be removed	Building/landscape construction, new surfacing and/or proximity, or trees in poor condition.	9*	1,3,4,5,6,8,10,	8
Retained trees subject to NRZ encroachment or no encroachment	Removal of existing surfacing/structures and/or installation of new surfacing/structures will not significantly impact the tree	-	2,7,11,12	4
Trees requiring tree sensitive construction and design	Removal of existing surfacing/structures and/or installation of new surfacing/structures impacting trees and requiring mitigation strategies	-	-	0

Table note: Trees marked with an * could be transplanted instead of removed.

9. RECOMMENDATIONS

9.1 Refer to tables 2 and 3 for individual tree identification and discussions.

9.2 This report assesses the impact of a proposed development on twelve trees located on the site.

9.3 Seven low value category Z trees are proposed to be removed. **Tree 9** is assessed as a category A tree and requires removal under the proposed development. However, the tree is a good representation of the slow growing species and tolerates transplanting well which may be a more appealing option than its removal.

9.4 The remaining four category Z trees can be retained in a viable condition under the proposed development.

9.5 **Tree protection:** Tree protection specifications have been provided in section 10 of this report and the appendices section which provide an indicative location of the protection required for the purpose of development assessment and approval. In accordance with AS4970 Protection of Trees on Development Sites (2025), Tree Protection Specifications (TPS) and a Tree Protection Plan (TPP) shall be prepared by the Project Arborist and consider measures necessary to protect and manage trees throughout all stages of the development. The TPS and TPP may require updating prior to the issue of a Construction Certificate.

9.5.1 **The specified Tree Protection Zone** is defined as the area above and below ground to include the trees canopy and root system that requires protecting from development activity. Trees root systems and canopies are seldom symmetrical and can be affected in shape by environmental factors such as the weather, topography and existing structures.

9.5.2 The TPS and TPP are required to consider all stages of the development which will be most effectively produced in conjunction with the Construction Management Plan, post approval but prior to the issue of the commencement of works including demolition and tree clearing.

9.6 All works within the NRZ and SRZ of retained trees are to be overseen by an AQF5 Consulting Arborist to assist with minimising development impact.

9.7 All services plans should be subject to review by a consulting Arborist. Where possible underground services should be located outside the NRZ of trees to be retained. All underground services located inside the NRZ of any tree to be retained must be installed via tree sensitive techniques. This should include either directional drilling methods or manual excavations to minimise the impact to trees identified for retention.

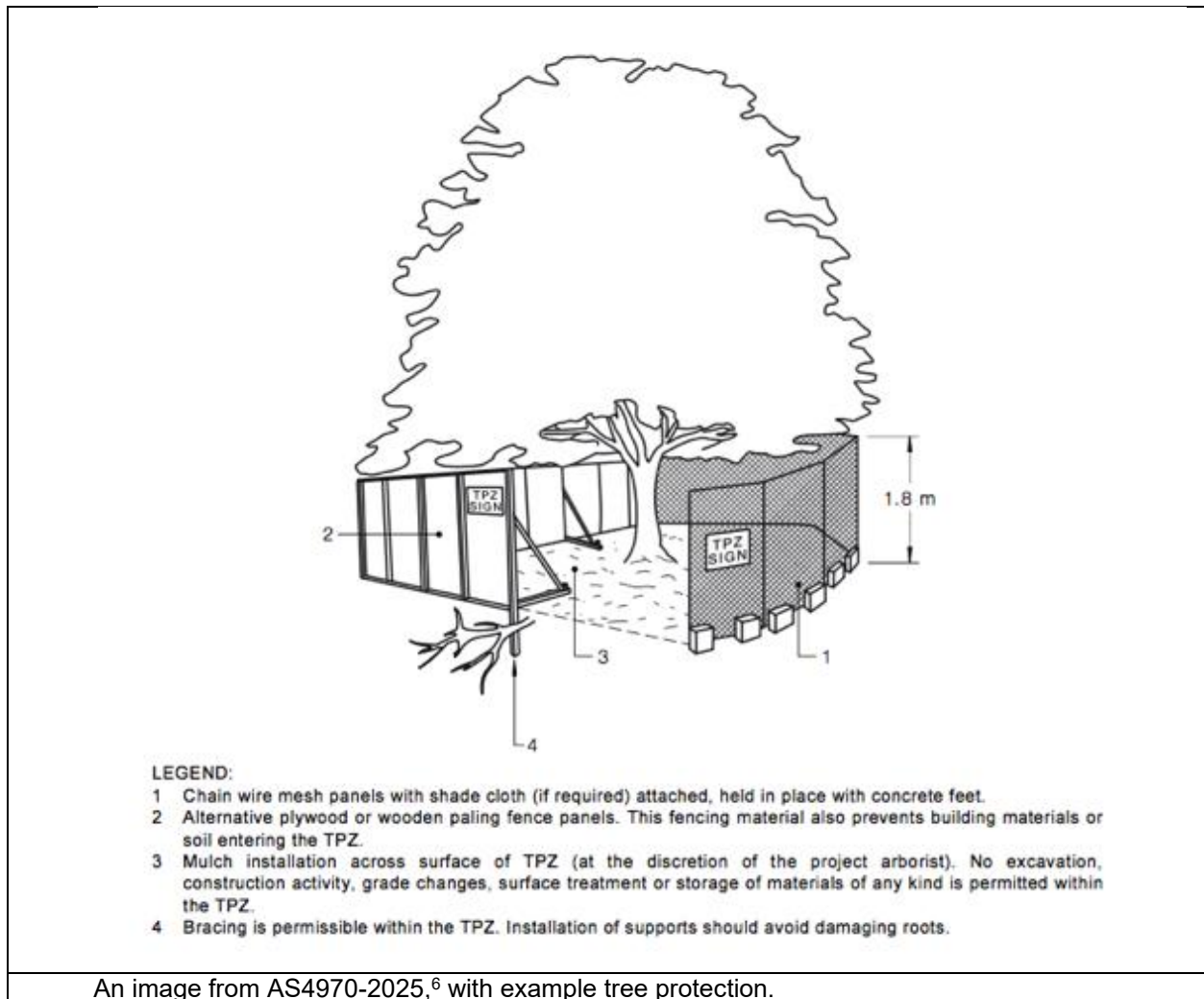
10. ARBORICULTURAL WORK METHOD STATEMENT (AMS) AND TREE PROTECTION REQUIREMENTS

- 10.1 **Use of this report:** All contractors must be made aware of the tree protection requirements prior to commencing works at the site and be provided a copy of this report.
- 10.2 **Project Arborist:** Prior to any works commencing at the site a project Arborist should be appointed. The project Arborist should be qualified to a minimum AQF level 5 and/or equivalent qualifications and experience and should assist with any development issues relating to trees that may arise. If at any time it is not feasible to carryout works in accordance with this, an alternative must be agreed in writing with the project Arborist.
- 10.3 **Tree work:** All tree work must be carried out by a qualified and experienced Arborist with a minimum of AQF level 3 in arboriculture, in accordance with NSW Work Cover Code of Practice for the Amenity Tree Industry (1998) and AS4373 Pruning of amenity trees (2007).
- 10.4 **Initial site meeting/on-going regular inspections:** The project Arborist is to hold a pre-construction site meeting with principle contractor to discuss methods and importance of tree protection measures and resolve any issues in relation to tree protection that may arise. In accordance with AS4970-2025, the project Arborist should carryout regular site inspections to ensure works are carried out in accordance with this document throughout the development process. I recommend regular site inspections on a frequency based on the longevity of the project; this is to be agreed in the initial meeting.
- 10.5 **Site Specific Tree Protection Recommendations:**
Table 4: Protection Requirements: See appendix 1A for indicative protection location.

Tree Number	Protection Specification
1,3,4,5,6,8,10	- Proposed removals.
9	- Remove or transplant.
2,7,11,12	- Trunk protection.

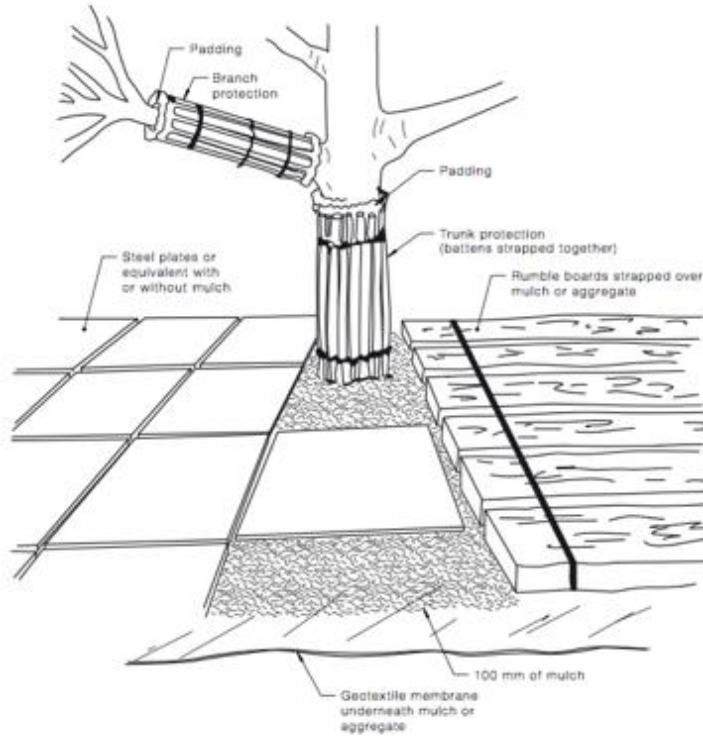
- 10.6 Tree protection Specifications:** See sections below for site/tree specific requirements. It is the responsibility of the principle contractor to install tree protection prior to works commencing at the site (prior to demolition works) and to ensure that the tree protection remains in adequate condition for the duration of the development. The tree protection must not be moved without prior agreement of the project Arborist. The project Arborist must inspect that the tree protection has been installed in accordance with this document and AS4970-2025 prior to works commencing.
- 10.7 Protective fencing:** Where it is not feasible to install fencing at the specified location due to factors such restricting access to areas of the site or for constructing new structures, an alternative location and protection specification must be agreed with the project Arborist. Where the installation of fencing in unfeasible due to restrictions on space, trunk and branch protection will be required (see below). The protective fencing must be constructed of 1.8 metre 'cyclone chainmesh fence'. The fencing must only be removed for the landscaping phase and must be authorised by the project Arborist. Any modifications to the fencing locations must be approved by the project Arborist.
- 10.8 TPZ signage:** Tree protection signage is to be attached to the protective fencing, displayed in a prominent position and the sign repeated at 10 metres intervals or closer where the fence changes direction. Each sign shall contain in a clearly legible form, the following information:
- Tree Protection Zone/No access.
 - This fence has been installed to prevent damage to the tree/s and their growing environment both above and below ground. Do not move fencing or enter TPZ without the agreement of the project Arborist.
 - The name, address, and telephone number of the developer/builder and project Arborist
- 10.9 Trunk and Branch Protection:** The trunk must be protected by wrapped hessian or similar material to limit damage. Timber planks (50mm x 100mm or similar) should then be placed around tree trunk. The timber planks should be spaced at 100mm intervals and must be fixed against the trunk with tie wire or strapping and connections finished or covered to protect pedestrians from injury. The hessian and timber planks must not be fixed to the tree in any instance. The trunk and branch protection shall be installed prior to any work commencing on site and shall be maintained in good condition for the entire development period.
- 10.10 Mulch:** Any areas of the TPZ located inside the subject site (only trees to be retained directly adjacent to site works must be mulched to a depth of 75mm with good quality composted wood chip/leaf mulch.

- 10.11 **Ground Protection:** Ground protection is required to protect the underlying soil structure and root system in areas where it is not practical to restrict access to whole TPZ, while allowing space for construction. Ground protection must consist of good quality composted wood chip/leaf mulch to a depth of between 150-300mm, laid on top of geo textile fabric, overlaid with durable timber boards/plywood. If vehicles are to be using the area, additional protection will be required such as rumble boards or track mats to spread the weight of the vehicle and avoid load points. Ground protection is to be specified by the project Arborist as required.



An image from AS4970-2025,⁶ with example tree protection.

⁶ Council of Standards Australia, *AS4970 Protection of trees on development sites* (2025), page 16.



NOTES:

- 1 For trunk and branch protection use boards and padding that will prevent damage to bark. Boards are to be strapped to trees, not nailed or screwed.
- 2 Rumble boards should be of a suitable thickness to prevent soil compaction and root damage.

An image from AS4970-2025,⁷ with example tree protection.

⁷ Council of Standards Australia, *AS4970 Protection of trees on development sites* (2025), page 17.

- 10.12 **Restricted activities inside TPZ:** The following activities must be avoided inside the TPZ of all trees to be retained unless approved by the project Arborist. If at any time these activities cannot be avoided an alternative must be agreed in writing with the project Arborist to minimise the impact to the tree.
- A) Machine excavation.
 - B) Ripping or cultivation of soil.
 - C) Storage of spoil, soil or any such materials
 - D) Preparation of chemicals, including preparation of cement products.
 - E) Refueling.
 - F) Dumping of waste.
 - G) Wash down and cleaning of equipment.
 - H) Placement of fill.
 - I) Lighting of fires.
 - J) Soil level changes.
 - K) Any physical damage to the crown, trunk, or root system.
 - L) Parking of vehicles.
- 10.13 **Demolition:** The demolition of all existing structures inside or directly adjacent to the TPZ of trees to be retained must be undertaken in consultation with the project Arborist. Any machinery is to work from inside the footprint of the existing structures or outside the TPZ, reaching in to minimise soil disturbance and compaction. If it is not feasible to locate demolition machinery outside the TPZ of trees to be retained, ground protection will be required. The demolition should be undertaken inwards into the footprint of the existing structures, sometimes referred to as the 'top down, pull back' method.

10.14 Excavations: The project Arborist must supervise and certify that all excavations and root pruning are in accordance with AS4373-2007 and AS4970-2025. For continuous strip footings, first manual excavation is required along the edge of the structures closest to the subject trees. Manual excavation should be a depth of 1 metre (or to unfavourable root growth conditions such as bed rock or heavy clay, if agreed by project Arborist). Next roots must be pruned back in accordance with AS4373-2007. After all root pruning is completed, machine excavation is permitted within the footprint of the structure. For tree sensitive footings, such as pier and beam, all excavations inside the TPZ must be manual. Manual excavation may include the use of pneumatic and hydraulic tools, high-pressure air or a combination of high-pressure water and a vacuum device. No pruning of roots greater 30mm in diameter is to be carried out without approval of the project arborist. All pruning of roots greater than 10mm in diameter must be carried out by a qualified Arborist/Horticulturalist with a minimum AQF level 3. Root pruning is to be a clean cut with a sharp tool in accordance with AS4373 Pruning of amenity trees (2007).⁸ The tree root is to be pruned back to a branch root if possible. Make a clean cut and leave as small a wound as possible.

10.15 Underground Services: AS4970 Protection of trees on development sites (2009) recommends that all underground services located inside the TPZ of any tree to be retained should be installed via tree sensitive techniques. This should include either directional drilling methods or manual excavations to minimise the impact to trees identified for retention.

If directional drilling is proposed, section 4.5.5 of AS4970-2009 says that 'The directional drilling bore should be at least 600 mm deep. The project Arborist should assess the likely impacts of boring and bore pits on retained trees'.⁹

If manual excavations are proposed, all excavations for the services should be carried out manually under the supervision of the project Arborist (minimum qualification AQF 5). Manual excavation may include the use of pneumatic and hydraulic tools, high-pressure air or a combination of high-pressure water and a vacuum device. All roots greater than 40mm in diameter should be retained in the service trench. The service pipe should then be threaded below the retained roots where practical. Roots greater than 40mm within the alignment of the service pipe should only be severed/pruned under the approval of the project Arborist. All root pruning should be in accordance with AS4373 Pruning of amenity trees (2007). Open trenching in the SRZ of trees can be impractical without impacting significant roots, as often dense root growth is present in the SRZ. Open trenching should

⁸ Council of Standards Australia, AS 4373 *Pruning of amenity trees* (2007) page 18

⁹ Council Of Standards Australia, AS 4970 *Protection of trees on development sites* (2009) page 18.

therefore be avoided in the SRZ. It is recommended that any section of pipe that is located in the SRZ of trees to be retained is installed via sub-surface boring/directional drilling methods only. The feasibility of sub-surface boring/directional drilling will need to be investigated by a sub-surface boring/directional drilling specialist. The project Arborist should provide advice and supervise excavations for bore pits, which must be carried out manually if located within the TPZ. The top of the pipe must be at least 600mm below the existing soil grade. The location of bore pits should be flexible in the TPZ to avoid significant roots, the project Arborist should assess and advise in writing the impact of any significant root severance to the condition of the tree.

- 10.16 **Landscaping:** All landscaping works within the TPZ of trees to be retained are to be undertaken in consultation with a consulting Arborist to minimize the impact to trees. General guidance is provided below to minimise the impact of new landscaping to trees to be retained.
- 10.17 **Sediment and Contamination:** All contamination run off from the development such as but not limited to concrete, sediment and toxic wastes must be prevented from entering the TPZ at all times.
- 10.18 **Tree Wounding/Injury:** Any wounding or injury that occurs to a tree during the construction process will require the project Arborist to be contacted for an assessment of the injury and provide mitigation/remediation advice. It is generally accepted that trees may take many years to decline and eventually die from root damage. All repair work is to be carried out by the project Arborist, at the contractor's expense.
- 10.19 **Completion of Development Works:** After all construction works are complete the project Arborist should assess that the subject trees have been retained in the same condition and vigour. If changes to condition are identified the project Arborist should provide recommendations for remediation.

11. HOLD POINTS

- 11.1 **Hold Points:** Below is a sequence of hold points requiring project Arborist certification throughout the development process. It provides a list of hold points that must be checked and certified. All certification must be provided in written format upon completion of the development. The final certification must include details of any instructions for remediation undertaken during the development.

Hold Point	Stage	Responsibility	Certification	Complete Y/N and date
Project Arborist to hold pre construction site meeting with principal contractor to discuss methods and importance of tree protection measures and resolve any issues in relation to feasibility of tree protection requirements that may arise.	Prior to work commencing.	Principle contractor	Project Arborist	
Project Arborist to assess and certify that tree protection has been installed in accordance with section 11 and AS4970-2025 prior to works commencing at site.	Prior to development work commencing.	Principle contractor	Project Arborist	
In accordance with AS4970-2025 the project arborist should carry out regular site inspections to ensure works are carried out in accordance with the recommendations.	Ongoing throughout the development	Principle contractor	Project Arborist	
Project Arborist to oversee all manual excavations for piers and demolition inside the TPZ of any tree to be retained.	Construction	Principle contractor	Project Arborist	
Project Arborist to certify that all pruning of roots greater than 30mm in diameter has been carried out in accordance with AS4373-2007. All root pruning must be carried out by a qualified Arborist/Horticulturalist with a minimum AQF level 3.	Construction	Principle contractor	Project Arborist	
Project Arborist to certify that all underground services including storm water inside TPZ of any tree to be retained have been installed in accordance with AS4970-2025.	Construction	Principle contractor	Project Arborist	
Project arborist to approve relocation of tree protection for landscaping. All	Landscape	Principle contractor	Project Arborist	

Hold Point	Stage	Responsibility	Certification	Complete Y/N and date
landscaping works within the TPZ of trees to be retained are to be undertaken in consultation with the project Arborist to minimize the impact to trees.				
After all construction works are complete the project Arborist should assess that the subject trees have been retained in the same condition and vigor and authorize the removal of protective fencing. If changes to condition are identified the project Arborist should provide recommendations for remediation.	Upon completion of construction	Principle contractor	Project Arborist	
Any wounding or injury that occurs to a tree during the demolition/construction process will require the project arborist to be contacted for an assessment of the injury and provide mitigation/remediation advice. All remediation work is to be carried out by the project arborist, at the contractor's expense.	Ongoing throughout the development	Principle contractor	Project Arborist	

12. BIBLIOGRAPHY/REFERENCES

- Council of Standards Australia, *AS4970 Protection of trees on development sites* (2025).
- Council of Standards Australia, *AS4373 Pruning of amenity trees* (2007).
- Mattheck, C. & Breloer, H., *The body language of trees - A handbook for failure analysis*, The Stationary Office, London, England (1994).
- Barrell, J. (2001), 'SULE: Its use and status in the new millennium' in *Management of Mature Trees proceedings of the 4th NAAA Workshop, Sydney, 2001*. Barrell
- Barrell Tree Consultancy, *Tree AZ version 10.10-ANZ*, <http://www.treeaz.com/>.
- Pittwater Local Environmental Plan (LEP) 2014
- Pittwater 21 Development Control Plan (DCP) 2014
- State Environmental Planning Policy (Biodiversity and Conservation 2021)

13. LIST OF APPENDICES

The following are included in the appendices:

Appendix 1 - Existing site Plan
Appendix 1A – Proposed Site Plan and tree Protection Plan
Appendix 2 - Tree inspection schedule
Appendix 3 – Health
Appendix 4 – Amenity Value
Appendix 5 – Age Class
Appendix 6 – Structural Condition
Appendix 7 – SULE Categories
Appendix 8 – Retention Values (Trees AZ)
Appendix 9 – Encroachment Examples

Hugh Millington



Diploma of Arboriculture (AQF5)
NC Forestry and Arboriculture III (UK)
RFS Tech. Cert. II (UK)
ISA Tree Risk Assessment Qualification
MAA, MISA

0426836701

hugh@hughtheArborist.com.au

LOT 8
DP 31375

LOT 7
DP 1146134

LOT 3
DP 14176

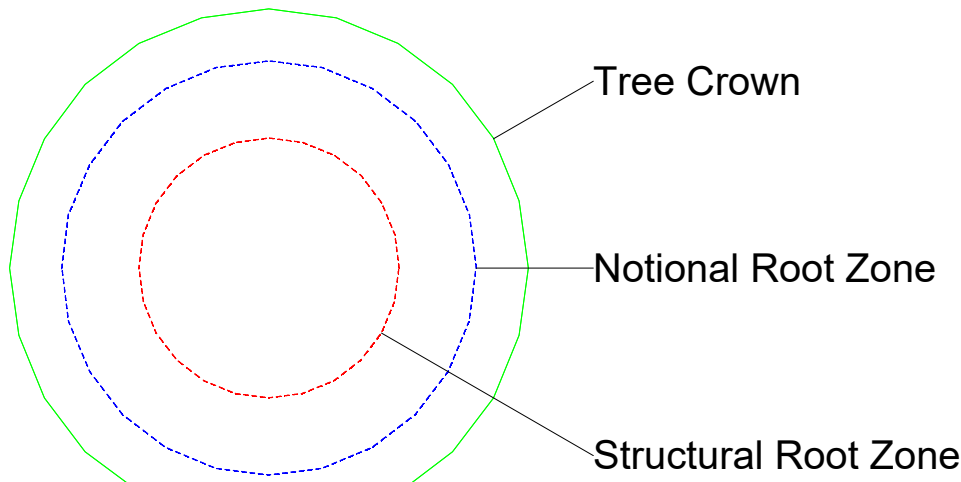
LOT 1
DP 560187

TWO STOREY
RENDERED HOUSE
TILE ROOF
No. 195

LOT 6
DP 1146134
1125.0m²
(STATED BY DP 1146134)
1127.5m²
(BY CALCULATION)

TWO STOREY
BRICK &
CLAD HOUSE
METAL ROOF
No. 191

TWO STOREY
CLAD HOUSE
METAL ROOF
No. 193



Hugh The Arborist Pty Ltd

hugh@hughthearborist.com.au
www.hughthearborist.com.au

193 Barrenjoey Rd Newport NSW

SCALE :
1 : 100 @ A1
DATE :
8/10/2025
MAP FILENAME :
Appendix 1 - Existing Survey Plan



Prepared by Hugh Millington

CHRIS HILL
(REGISTERED SURVEYOR)
SURVEYOR ID No. 95

Hugh The Arborist Pty Ltd

hugh@hughthearborist.com.au
www.hughthearborist.com.au
0426836701

193 Barrenjoey Rd Newport NSW

SCALE :
1 : 200 @ A3

DATE :
8/10/2025

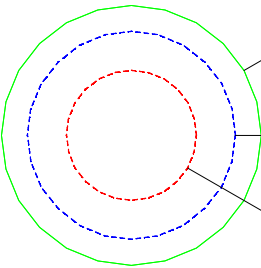
MAP FILENAME : Appendix 1A - Proposed Site Plan
and Tree Protection Plan



Prepared by Hugh Millington



Trunk Protection



Tree Crown

Notional Root Zone

Structural Root Zone

0

15m

DP 14176



Appendix 2 - Tree Inspection Schedule

Tree ID	Common Name	Botanical Name	Age Class	Height (m)	Canopy Spread Radius (m)	Stem 1 (mm)	Stem 2 (mm)	Stem 3	Stem 4	Stem 5	Stem 6	DBH (mm)	DAB (mm)	Health	Structure	Amenity Value	SULE	Retention Value	TPZ Radius (m)	SRZ Radius (m)	Notes
1	Bangalow Palm	<i>Archontophoenix cunninghamiana</i>	Mature	7	1	180	180					255	NA	Good	Good	Low	1. Long	Z3	2.0	NA	
2	Canary Palm	<i>Phoenix canariensis</i>	Mature	9	3	700						700	NA	Good	Good	Low	1. Long	Z3	2.0	NA	
3	Golden Cane Palms	<i>Dypsis lutescens</i>	Mature	6	1	50						50	NA	Good	Good	Low	1. Long	Z3	2.0	NA	
4	Canary Palm	<i>Phoenix canariensis</i>	Semi-mature	5	3	700						700	NA	Good	Good	Low	1. Long	Z3	2.0	NA	
5	Hills Weeping Fig	<i>Ficus macrocarpa</i> var. <i>hillii</i>	Semi-mature	7	4	100	150	145	100	150		293	450	Good	Fair	Low	1. Long	Z3	3.5	2.4	
6	Bangalow Palm	<i>Archontophoenix cunninghamiana</i>	Semi-mature	5	1	100						100	NA	Good	Good	Low	1. Long	Z3	2.0	NA	
7	Giant Strelitzia	<i>Strelitzia nicolai</i>	Mature	7	1	100						100	NA	Good	Good	Low	1. Long	Z1	2.0	NA	
8	Firewheel	<i>Stenocarpus sinuatus</i>	Semi-mature	6	2	210						210	231	Fair	Fair	Low	2. Medium	Z10	2.5	1.8	In retaining planter asymetric canopy and limated growing space for improvement
9	Dragon Tree	<i>Dracaena draco</i>	Mature	5	1	180						180	NA	Good	Good	Medium	1. Long	A1	2.0	NA	
10	Kentia Palm	<i>Howea forsteriana</i>	Semi-mature	6	1	90						90	NA	Good	Good	Low	2. Medium	Z3	2.0	NA	
11	Kentia Palm	<i>Howea forsteriana</i>	Semi-mature	5	1	110						110	NA	Good	Good	Low	2. Medium	Z3	2.0	NA	
12	Canary Palm	<i>Phoenix canariensis</i>	Mature	8	2	500						500	NA	Good	Good	Low	1. Long	Z3	2.0	NA	

Explanatory Notes

Tree Species - Botanical name followed by common name in brackets. Where species is unknown it is indicated with an ‘*spp*’.

Age Class - Over mature (OM), Mature (M), Early mature (EM), Semi mature (SM), Young (Y), Dead (D).

Diameter at Breast Height (DBH) - Measured with a DBH tape or estimated at approximately 1.4m above ground level. Where DBH has been estimated it is indicated with an ‘est’.

Diameter Above root Buttresses (DAB): Measured with a DBH tape or estimated above root buttresses (DAB) for calculating the SRZ.

Height - Height from ground level to top of crown. All heights are estimated unless otherwise indicated.

Spread - Radius of crown at widest section. All tree spreads are estimated unless otherwise indicated.

Tree Protection Zone (TPZ) - DBH x 12. Measured in radius from the centre of the trunk. Rounded to nearest 0.1m. For monocots, the TPZ is set at 1 metre outside the crown projection.

Structural Root Zone (SRZ) - (DAB x 50)^{0.42} x 0.64. Measured in radius from the centre of the trunk. Rounded up to nearest 0.1m.

Health - Good/Fair/Poor/Dead

Structure - Good/Fair/Poor

Safe Useful Life Expectancy (SULE) - 1. Long (40+years), 2. Medium (15 - 40 years), 3. Short (5 - 15 years), 4. Remove (under 5 years), 5. Small/young.

Amenity Value - Very High/High/Medium/Low/Very Low.

(x) Indicates the measurement taken for the diameter at tree base above the buttress roots.

(E) Indicates estimated measurements.

Appendix 3 – Assessment of Health

<u>Category</u>	<u>Example condition</u>	<u>Summary</u>
Good	<ul style="list-style-type: none">• Crown has good foliage density for species.• Tree shows no or minimal signs of pathogens that are unlikely to have an effect on the health of the tree.• Tree is displaying good vigour and reactive growth development.	<ul style="list-style-type: none">• The tree is in above average health and condition and no remedial works are required.
Fair	<ul style="list-style-type: none">• The tree may be starting to dieback or have over 25% deadwood.• Tree may have slightly reduced crown density or thinning.• There may be some discolouration of foliage.• Average reactive growth development.• There may be early signs of pathogens which may further deteriorate the health of the tree.• There may be epicormic growth indicating increased levels of stress within the tree.	<ul style="list-style-type: none">• The tree is in below average health and condition and may require remedial works to improve the trees health.
Poor	<ul style="list-style-type: none">• The may be in decline, have extensive dieback or have over 30% deadwood.• The canopy may be sparse or the leaves may be unusually small for species.• Pathogens or pests are having a significant detrimental effect on the tree health.	<ul style="list-style-type: none">• The tree is displaying low levels of health and removal or remedial works may be required.
Dead	<ul style="list-style-type: none">• The tree is dead or almost dead.	<ul style="list-style-type: none">• The tree should generally be removed.

Appendix 4 Landscape Value

RATING	HERITAGE VALUE	ECOLOGICAL VALUE	AMENITY VALUE
1. SIGNIFICANT	The subject tree is listed as a Heritage Item under the Local Environment Plan (LEP) with a local, state or national level of significance or is listed on Council's Significant Tree Register	The subject tree is scheduled as a Threatened Species as defined under the Threatened Species Conservation Act 1995 (NSW) or the Environmental Protection and Biodiversity Conservation Act 1999	The subject tree has a very large live crown size exceeding 300m ² with normal to dense foliage cover, is located in a visually prominent position in the landscape, exhibits very good form and habit typical of the species
	The subject tree forms part of the curtilage of a Heritage Item (building /structure /artefact as defined under the LEP) and has a known or documented association with that item	The tree is a locally indigenous species, representative of the original vegetation of the area and is known as an important food, shelter or nesting tree for endangered or threatened fauna species	The subject tree makes a significant contribution to the amenity and visual character of the area by creating a sense of place or creating a sense of identity
	The subject tree is a Commemorative Planting having been planted by an important historical person (s) or to Commemorate an important historical event	The subject tree is a Remnant Tree, being a tree in existence prior to development of the area	The tree is visually prominent in view from surrounding areas, being a landmark or visible from a considerable distance
2. VERY HIGH	The tree has a strong historical association with a heritage item (building/structure/artefact/garden etc) within or adjacent the property and/or exemplifies a particular era or style of landscape design associated with the original development of the site.	The tree is a locally-indigenous species, representative of the original vegetation of the area and is a dominant or associated canopy species of an Endangered Ecological Community (EEC) formerly occurring in the area occupied by the site.	The subject tree has a very large live crown size exceeding 200m ² ; a crown density exceeding 70% (normal-dense), is a very good representative of the species in terms of its form and branching habit or is aesthetically distinctive and makes a positive contribution to the visual character and the amenity of the area
3. HIGH	The tree has a suspected historical association with a heritage item or landscape supported by anecdotal or visual evidence	The tree is a locally-indigenous species and representative of the original vegetation of the area and the tree is located within a defined Vegetation Link / Wildlife Corridor or has known wildlife habitat value	The subject tree has a large live crown size exceeding 100m ² ; The tree is a good representative of the species in terms of its form and branching habit with minor deviations from normal (e.g. crown distortion/suppression) with a crown density of at least 70% normal); The subject tree is visible from the street and surrounding properties and makes a positive contribution to the visual character and the amenity of the area
4. MODERATE	The tree has no known or suspected historical association, but does not detract or diminish the value of the item and is sympathetic to the original era of planting.	The subject tree is a non-local native or exotic species that is protected under the provisions of this DCP.	The subject tree has a medium live crown size exceeding 40m ² ; The tree is a fair representative of the species, exhibiting moderate deviations from typical form (distortion/suppression etc) with a crowndensity of more than 50% (thinning to normal); and The tree is visible from surrounding properties, but is not visually prominent – view may be partially obscured by other vegetation or built forms. The tree makes a fair contribution to the visual character and amenity of the area.
5. LOW	The subject tree detracts from heritage values or diminishes the value of a heritage item	The subject tree is scheduled as exempt (not protected) under the provisions of this DCP due to its species, nuisance or position relative to buildings or other structures.	The subject tree has a small live crown size of less than 40m ² and can be replaced within the short term (5-10 years) with new tree planting
6. VERY LOW	The subject tree is causing significant damage to a heritage Item.	The subject tree is listed as an Environment Weed Species in the Local Government Area, being invasive, or is a known nuisance species.	The subject tree is not visible from surrounding properties (visibility obscured) and makes a negligible contribution or has a negative impact on the amenity and visual character of the area. The tree is a poor representative of the species, showing significant deviations from the typical form and branching habit with a crown density of less than 50% (sparse).
7. INSIGNIFICANT	The tree is completely dead and has no visible habitat value	The tree is a declared Noxious Weed under the Noxious Weeds Act (NSW) 1993 within the relevant Local Government Area.	The tree is completely dead and represents a potential hazard.

Appendix 5 - Age class

Determining the exact age of a tree is difficult without carrying out potentially invasive testing. The age class of the subject tree has been estimated using the definitions below.

<u>Category</u>	<u>Description</u>
Young/Newly planted	<ul style="list-style-type: none">• Young or recently planted tree.
Semi Mature	<ul style="list-style-type: none">• Up to 20% of the usual life expectancy for the species.
Early mature/Mature	<ul style="list-style-type: none">• Between 20% - 80% of the usual life expectancy for the species.
Over mature	<ul style="list-style-type: none">• Over 80% of the usual life expectancy for the species.
Dead	<ul style="list-style-type: none">• Tree is dead or almost dead.

Appendix 6 - Structural condition

<u>Category</u>	<u>Example condition</u>	<u>Summary</u>
Good	<ul style="list-style-type: none">• Branch unions appear to be strong with no sign of defects.• There are no significant cavities.• The tree is unlikely to fail in usual conditions.• The tree has a balanced crown shape and form.	<ul style="list-style-type: none">• The tree is considered structurally good with well developed form.
Fair	<ul style="list-style-type: none">• The tree may have minor structural defects within the structure of the crown that could potentially develop into more significant defects.• The tree may have a cavity that is currently unlikely to fail but may deteriorate in the future.• The tree is an unbalanced shape or leans significantly.• The tree may have minor damage to its roots.• The root plate may have moved in the past but the tree has now compensated for this.• Branches may be rubbing or crossing.	<ul style="list-style-type: none">• The identified defects are unlikely cause major failure.• Some branch failure may occur in usual conditions.• Remedial works can be undertaken to alleviate potential defects.
Poor	<ul style="list-style-type: none">• The tree has significant structural defects.• Branch unions may be poor or weak.• The tree may have a cavity or cavities with excessive levels of decay that could cause catastrophic failure.• The tree may have root damage or is displaying signs of recent movement.• The tree crown may have poor weight distribution which could cause failure.	<ul style="list-style-type: none">• The identified defects are likely to cause either partial or whole failure of the tree.

Appendix 7 - Safe Useful Life Expectancy (SULE), (Barrel, 2001)

A tree's safe useful life expectancy is determined by assessing a number of different factors including the health and vitality, estimated age in relation to expected life expectancy for the species, structural defects, and remedial works that could allow retention in the existing situation.

Category	Description
1. Long	Useful life expectancy over 40 years
2. Medium	Useful life expectancy 15 to 40 years
3. Short	Useful life expectancy 5 to 15 years
4. Remove	Useful life expectancy under 5 years
5. Small/Young	Trees that could be transplanted or replaced with similar specimen.
6. Unstable	Tree has become hazardous or structurally unstable.

Appendix 8 Retention Values

TreeAZ Categories (Version 10.04-ANZ)

CAUTION: TreeAZ assessments must be carried out by a competent person qualified and experienced in arboriculture. The following category descriptions are designed to be a brief field reference and are not intended to be self-explanatory. They must be read in conjunction with the most current explanations published at www.TreeAZ.com.

Category Z: Unimportant trees not worthy of being a material constraint

Local policy exemptions: Trees that are unsuitable for legal protection for local policy reasons including size, proximity and species

Z1	Young or insignificant small trees, i.e. below the local size threshold for legal protection, etc
Z2	Too close to a building, i.e. exempt from legal protection because of proximity, etc
Z3	Species that cannot be protected for other reasons, i.e. scheduled noxious weeds, out of character in a setting of acknowledged importance, etc

High risk of death or failure: Trees that are likely to be removed within 10 years because of acute health issues or severe structural failure

Z4	Dead, dying, diseased or declining
Z5	Severe damage and/or structural defects where a high risk of failure <u>cannot</u> be satisfactorily reduced by reasonable remedial care, i.e. cavities, decay, included bark, wounds, excessive imbalance, overgrown and vulnerable to adverse weather conditions, etc
Z6	Instability, i.e. poor anchorage, increased exposure, etc

Excessive nuisance: Trees that are likely to be removed within 10 years because of unacceptable impact on people

Z7	Excessive, severe and intolerable inconvenience to the extent that a locally recognized court or tribunal would be likely to authorize removal, i.e. dominance, debris, interference, etc
Z8	Excessive, severe and intolerable damage to property to the extent that a locally recognized court or tribunal would be likely to authorize removal, i.e. severe structural damage to surfacing and buildings, etc

Good management: Trees that are likely to be removed within 10 years through responsible management of the tree population

Z9	Severe damage and/or structural defects where a high risk of failure can be <u>temporarily</u> reduced by reasonable remedial care, i.e. cavities, decay, included bark, wounds, excessive imbalance, vulnerable to adverse weather conditions, etc
Z10	Poor condition or location with a low potential for recovery or improvement, i.e. dominated by adjacent trees or buildings, poor architectural framework, etc
Z11	Removal would benefit better adjacent trees, i.e. relieve physical interference, suppression, etc
Z12	Unacceptably expensive to retain, i.e. severe defects requiring excessive levels of maintenance, etc

NOTE: Z trees with a high risk of death/failure (Z4, Z5 & Z6) or causing severe inconvenience (Z7 & Z8) at the time of assessment and need an urgent risk assessment can be designated as ZZ. ZZ trees are likely to be unsuitable for retention and at the bottom of the categorization hierarchy. In contrast, although Z trees are not worthy of influencing new designs, urgent removal is not essential and they could be retained in the short term, if appropriate.

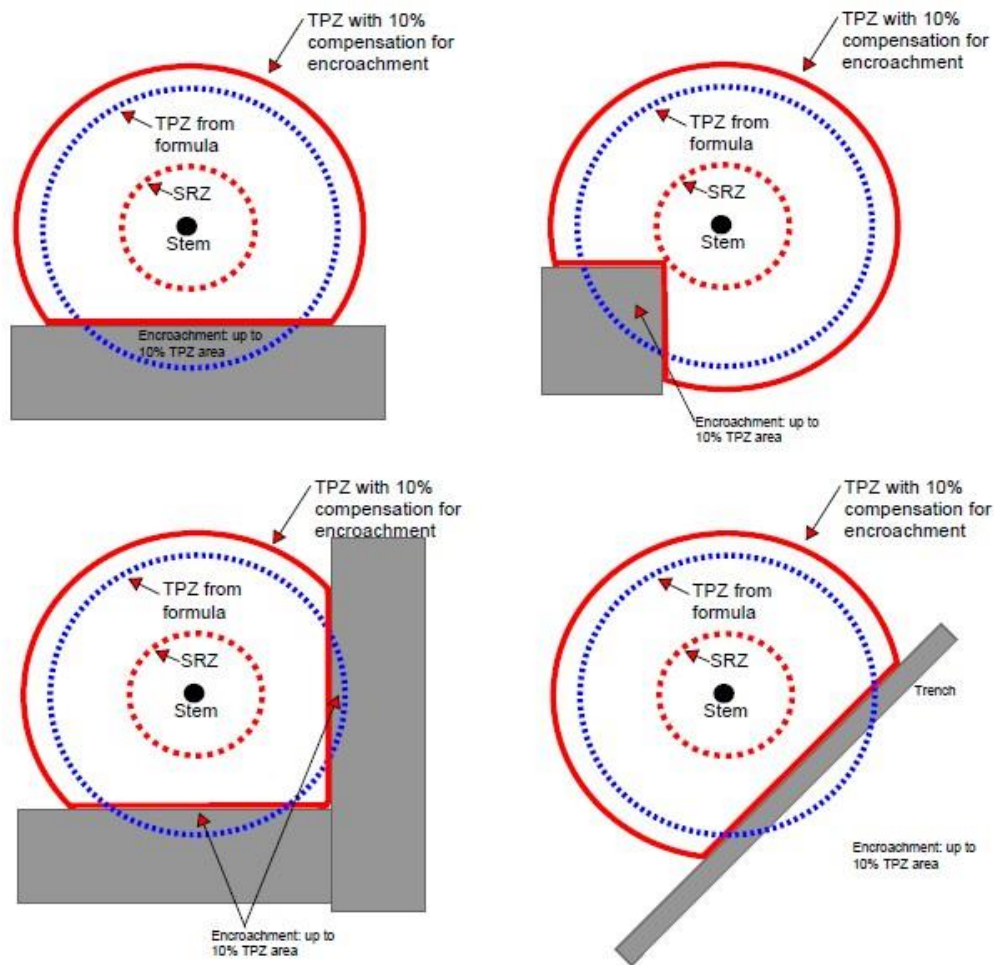
Category A: Important trees suitable for retention for more than 10 years and worthy of being a material constraint

A1	No significant defects and could be retained with minimal remedial care
A2	Minor defects that could be addressed by remedial care and/or work to adjacent trees
A3	Special significance for historical, cultural, commemorative or rarity reasons that would warrant extraordinary efforts to retain for more than 10 years
A4	Trees that may be worthy of legal protection for ecological reasons (Advisory requiring specialist assessment)

NOTE: Category A1 trees that are already large and exceptional, or have the potential to become so with minimal maintenance, can be designated as AA at the discretion of the assessor. Although all A and AA trees are sufficiently important to be material constraints, AA trees are at the top of the categorization hierarchy and should be given the most weight in any selection process.

Appendix 9 – Examples of TPZ Encroachment

Encroachment into the Tree Protection Zone is sometimes unavoidable. The following diagram shows examples of acceptable levels of encroachment and how they may be compensated for by providing additional space contiguous to the TPZ area.



Note: Less than 10% TPZ area and outside SRZ. Any loss of TPZ compensated for elsewhere.