

Rev.	Amendments	Date
JOB No.	YOUR REF:	
1495	STARR	
DRAWING No.	CLIENT:	
1495CO_EX.dwg	DOMAIN POOLS	
SCALE: 1:100 (A1)	SURVEYED M.S.	DRAWN M.S.
DATUM: A.H.D.	DATE:	CHECKED M.S.
SHEET: 1 OF 1	06.04.20	08.04.20
	08.04.20	08.04.20

WARNING

1. SURVPLAN OWNS THE RIGHTS TO THIS SURVEY AND RELATED DOCUMENTS. THE INFORMATION PROVIDED IN THIS DOCUMENT IS FOR THE CLIENT NAMED WITHIN. USE OF THIS PLAN BY ANY OTHER PERSON/S IS NOT PERMITTED UNLESS WRITTEN CONSENT IS PROVIDED BY SURVPLAN.
2. BOUNDARIES HAVE BEEN SURVEYED FOR DEVELOPMENT APPLICATION AND ARE ACCURATE FOR PLANNING PURPOSES. BOUNDARIES MUST BE SURVEYED AND MARKED PRIOR TO ANY CONSTRUCTION.
3. SERVICES SHOWN HEREON ARE THOSE THAT WERE VISIBLE AT THE TIME OF SURVEY AND HAVE BEEN LOCATED BY FIELD SURVEY. FURTHER SERVICES MAY BE PRESENT PRIOR TO ANY CONSTRUCTION OR EXCAVATION ON SITE. THE RELEVANT AUTHORITIES SHOULD BE CONTACTED FOR ANY POSSIBLE LIES ON THE OTHER SIDE OF THE SERVICES AND DETAILED LOCATIONS OF ALL SERVICES. **DIAL BEFORE YOU DIG!**




























5. THIS SURVEY SHOULD NOT BE USED TO SETOUT BOUNDARY FENCING OR BUILDING WORKS NEAR OR ON THE BOUNDARIES. A SETOUT PLACING ACCURATE MAKES SHOULD BE CARRIED OUT PRIOR TO ANY BUILDING WORKS.
6. THE CONTOUR INTERVAL IS 0.2m. UNLESS SHOWN OTHERWISE, THE CONTOURS HAVE BEEN PLOTTED FROM INTERPOLATION METHODS.




WINDOW	SILL RL	HEIGHT	WIDTH	GLASS TYPE
1	88.88	2.1	0.615	CLEAR
2	88.88	2.1	0.615	CLEAR
3	86.17	3.75	0.48	CLEAR
4	84.83	0.48	2.7	CLEAR

ORIGIN OF LEVELS :
PM 8388 RL=94.231 (AHD) FOUND NEAR THE
INTERSECTION OF LONDONDERRY DRIVE &
SHANNON AVENUE.
ACCURACY OF ORIGIN : ± 0.001m

LEGEND

	TELSTRA PILLAR		SEWER MANHOLE
	TELSTRA MARKER POST		SEWER VENT
	TELSTRA PIT		SEWER LAMPHOLE
	POWER POLE		STORMWATER PIT
	ELECTRICAL PILLAR		STORMWATER GRATE
	POWER LIGHT POLE		SURFACE INLET PIT
	LIGHT POLE		STORMWATER PIPE INCLUDING PIPE SIZE
	GAS METER		HEADWALL
	GAS DIRECTION MARKER		CLOTHES LINE
	WATER MAIN		
	HYDRANT		
	RECYCLED WATER		
	WATER METER		
	STOP VALVE		OVERHEAD ELECTRICITY LINE
	WATER TAP		OVERHEAD TELECOM LINE
			SEWER LINE



TREE:
Ø DIAMETER
S SPREAD