
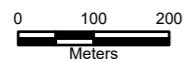
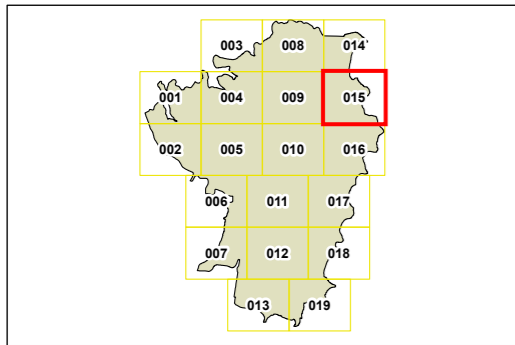
 Additional Permitted Uses

**Cadastre**

 Cadastre 9/06/2023 © Northern Beaches Council



Scale: 1:10,000 @ A3

Projection: GDA 1994  
Zone 56

File number: 6370\_COM\_APU\_015\_010\_20230609

