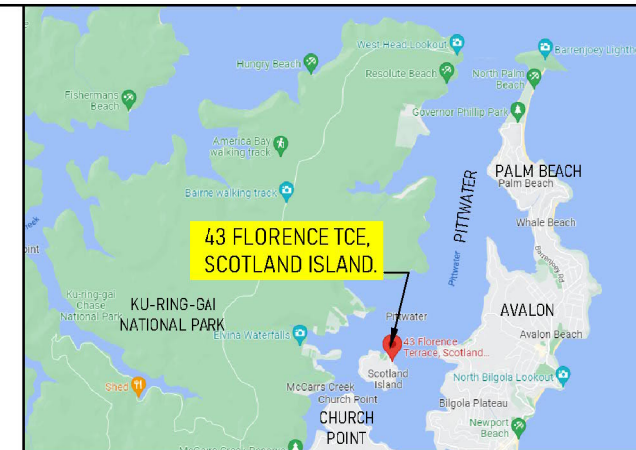
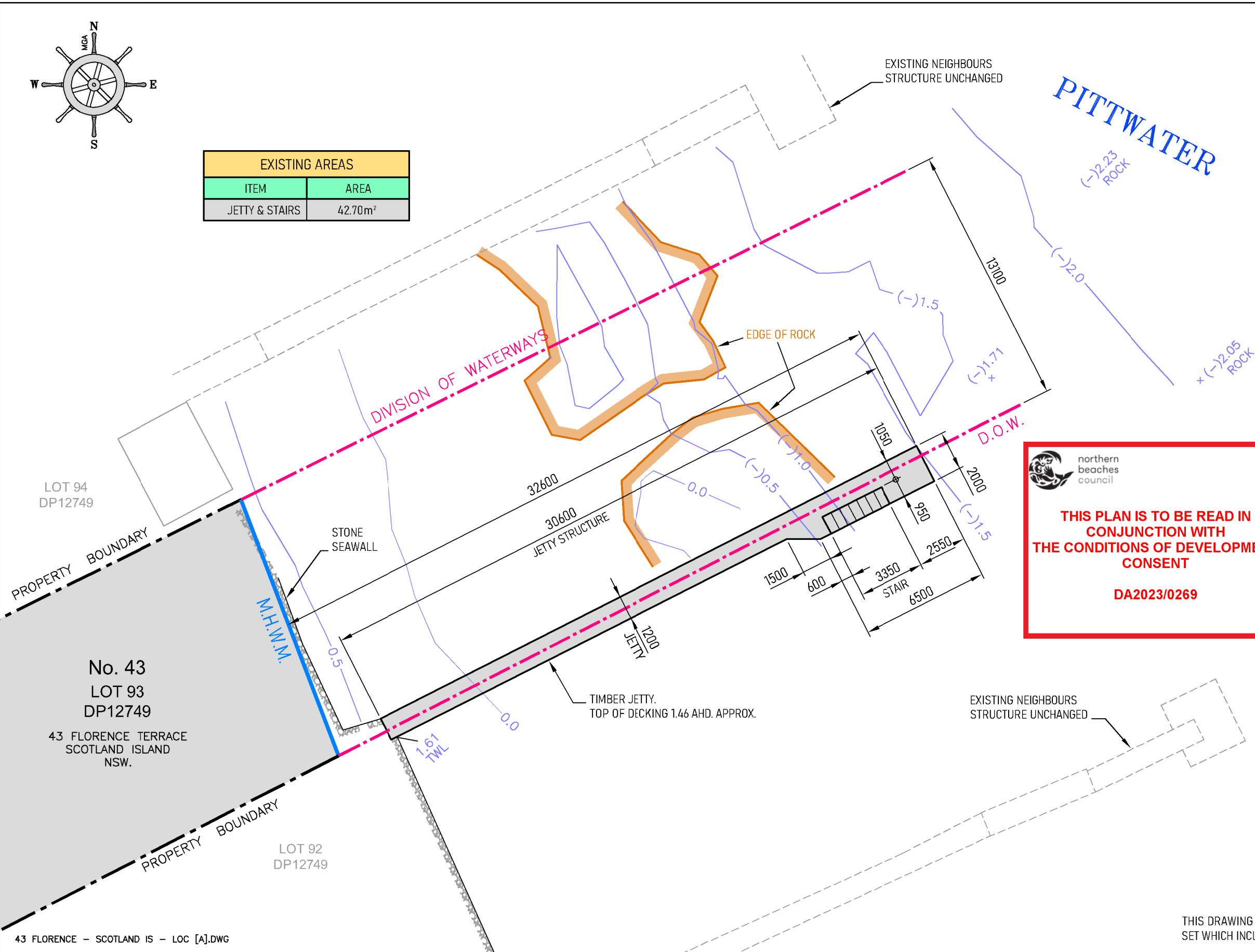


EXISTING AREAS	
ITEM	AREA
JETTY & STAIRS	42.70m ²



PROJECT LOCALITY PLAN
NOT TO SCALE



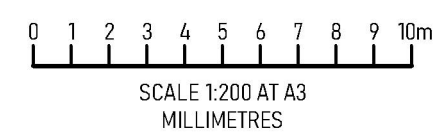
northern beaches council

THIS PLAN IS TO BE READ IN CONJUNCTION WITH THE CONDITIONS OF DEVELOPMENT CONSENT

DA2023/0269

CONTOURS SHOWN ARE TO DATUM AHD PER ADAM CLERKE SURVEYORS PTY. LTD. DRAWING REF 5022 PHONE 9918 4111. SURVEY DATE: 13/08/2022 EMAIL : adam@adamclerkesurvey.com.au PHONE : 9913 4111

ISSUED FOR L.O.C.



REV	DESCRIPTION	BY	DATE
A	ISSUED FOR L.O.C.	GC	26-10-2022
AMENDMENTS			

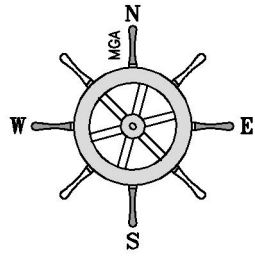
THIS DRAWING IS PART OF A SET WHICH INCLUDES LOC1 TO LOC4

SITE: 43 FLORENCE TERRACE, SCOTLAND ISLAND, NSW.		DRAWING NO. LOC1 - EXISTING SITE PLAN		PROJECT NO. 20354		DATE 22-09-2022	
TITLE: NEW RAMP, PONTOON / PILES & RELOCATED MOORING PEN / NEW PILES.		SCALE AT A3 1:200		DRAWN G.C.		CHECKED A.J.C.	
				REVISION A			

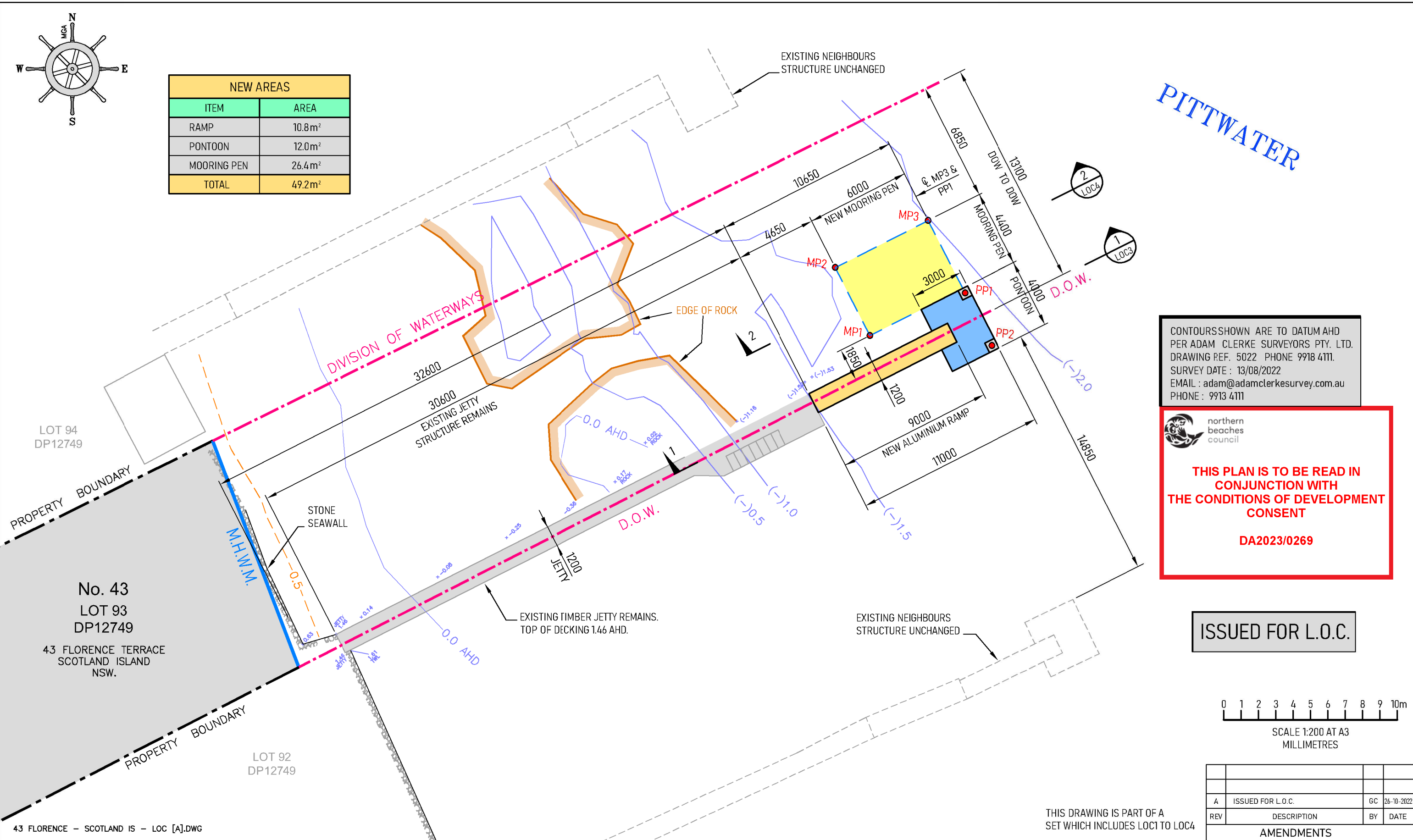


M 0450 909 604
T 02 9844 5428
E alister@copleymarine.com.au

Level 1, Unit 2
14-16 Suakin Street Pymble,
New South Wales 2073



NEW AREAS	
ITEM	AREA
RAMP	10.8m ²
PONTOON	12.0m ²
MOORING PEN	26.4m ²
TOTAL	49.2m ²



PITTWATER

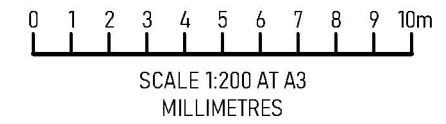
CONTOURSSHOWN ARE TO DATUM AHD
 PER ADAM CLERKE SURVEYORS PTY. LTD.
 DRAWING REF. 5022 PHONE 9918 4111.
 SURVEY DATE : 13/08/2022
 EMAIL : adam@adamclerkesurvey.com.au
 PHONE : 9913 4111

northern beaches council

THIS PLAN IS TO BE READ IN CONJUNCTION WITH THE CONDITIONS OF DEVELOPMENT CONSENT

DA2023/0269

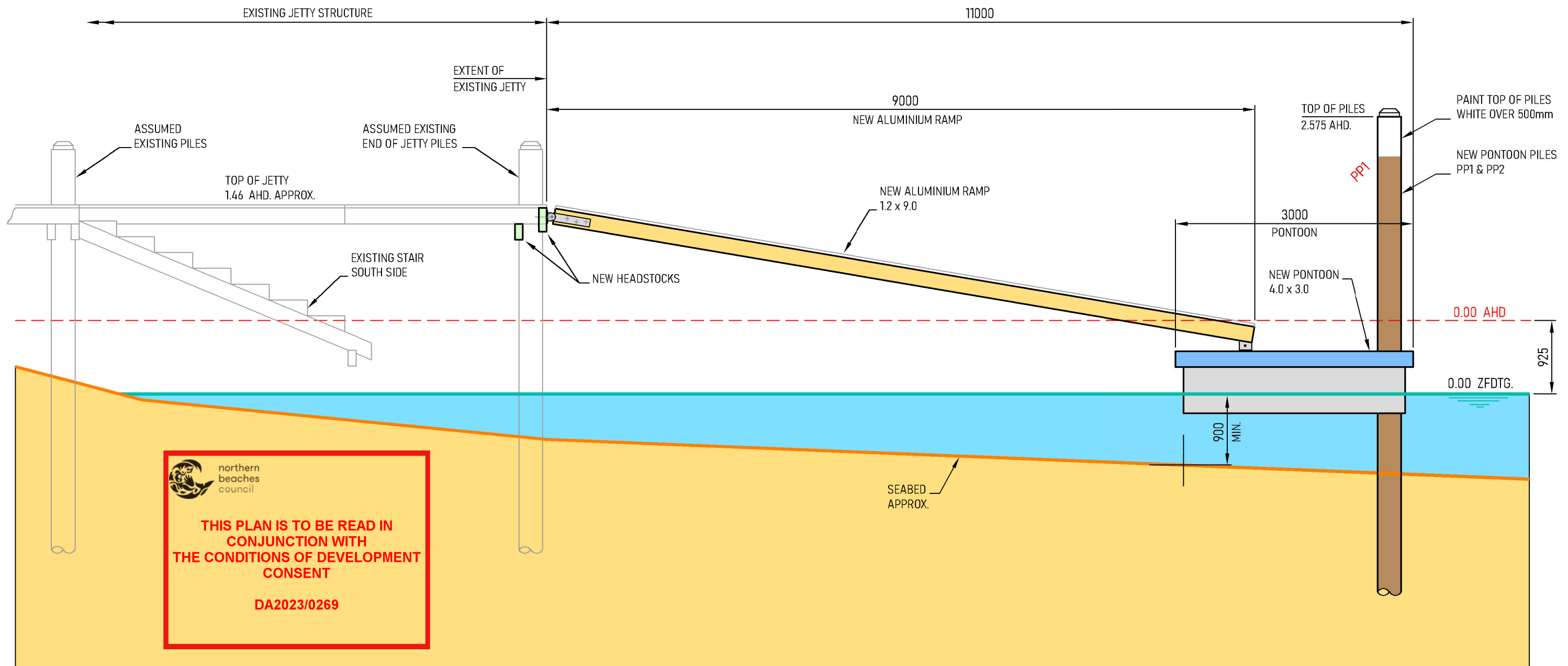
ISSUED FOR L.O.C.



REV	DESCRIPTION	BY	DATE
A	ISSUED FOR L.O.C.	GC	26-10-2022
AMENDMENTS			

THIS DRAWING IS PART OF A SET WHICH INCLUDES LOC1 TO LOC4

SITE: 43 FLORENCE TERRACE, SCOTLAND ISLAND, NSW.		DRAWING NO. LOC2 - NEW WORKS PLAN		PROJECT NO. 20354	DATE 22-09-2022	 M 0450 909 604 T 02 9844 5428 E alister@copleymarine.com.au Level 1, Unit 2 14-16 Suakin Street Pymble, New South Wales 2073
TITLE: NEW RAMP, PONTOON / PILES & RELOCATED MOORING PEN / NEW PILES.		SCALE AT A3 1:200	DRAWN G.C.	CHECKED A.J.C.	REVISION A	





**THIS PLAN IS TO BE READ IN
 CONJUNCTION WITH
 THE CONDITIONS OF DEVELOPMENT
 CONSENT**
 DA2023/0269

SEABED DRAWN TO DATUM AHD
 PER ADAM CLERKE SURVEYORS PTY. LTD.
 DRAWING REF. 5022 PHONE 9918 4111.
 SURVEY DATE : 13/08/2022
 EMAIL : adam@adamclerkesurvey.com.au
 PHONE : 9913 4111

SECTION 1
 SCALE 1:50

RAMP & PONTOON SECTION THROUGH CENTRE

0 0.5 1.0 1.5 2.0m
 SCALE 1:50 AT A3
 MILLIMETRES

ISSUED FOR L.O.C.

THIS DRAWING IS PART OF A
 SET WHICH INCLUDES LOC1 TO LOC4

REV	DESCRIPTION	BY	DATE
A	ISSUED FOR L.O.C.	GC	26-10-2022
AMENDMENTS			

43 FLORENCE - SCOTLAND IS - LOC [A].DWG

SITE: 43 FLORENCE TERRACE, SCOTLAND ISLAND, NSW.	DRAWING NO. LOC3 - SECTION 1 (RAMP & PONTOON)	PROJECT NO. 20354	DATE 22-09-2022
TITLE: NEW RAMP, PONTOON / PILES & RELOCATED MOORING PEN / NEW PILES.	SCALE AT A3 1:50	DRAWN G.C.	CHECKED A.J.C.
		REVISION A	

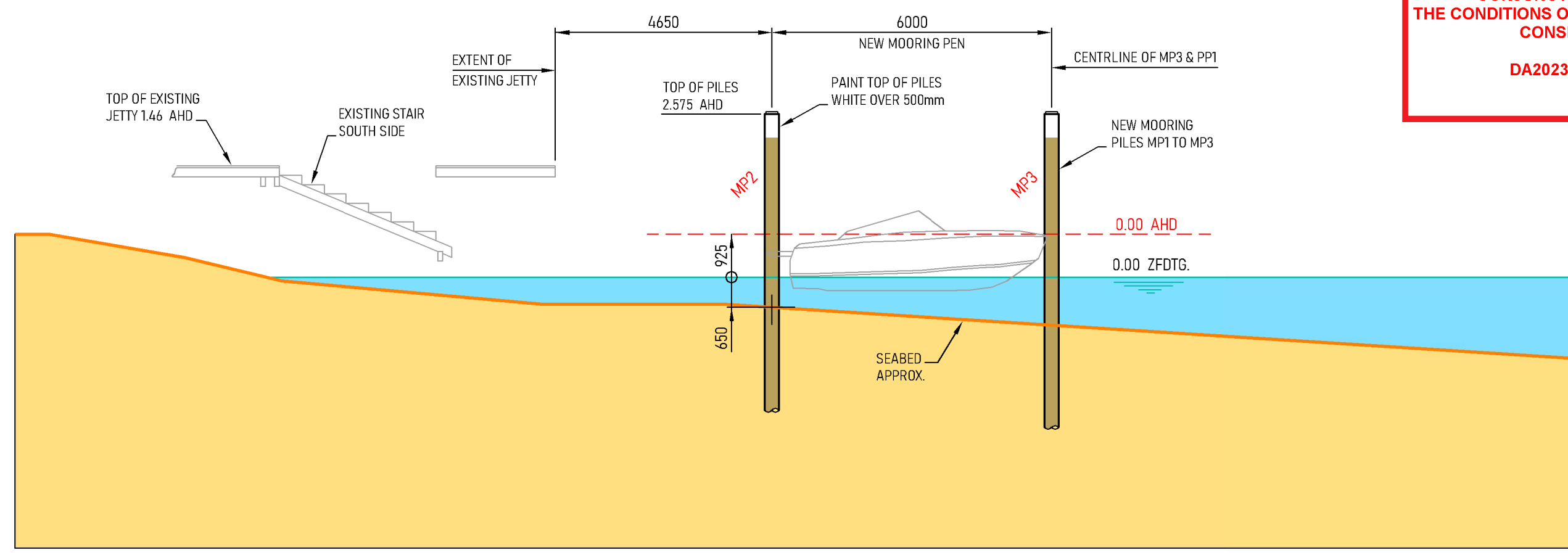


M 0450 909 604
 T 02 9844 5428
 E alister@copleymarine.com.au
 Level 1, Unit 2
 14-16 Suakin Street Pymble,
 New South Wales 2073



**THIS PLAN IS TO BE READ IN
CONJUNCTION WITH
THE CONDITIONS OF DEVELOPMENT
CONSENT**

DA2023/0269

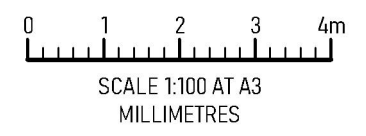


SECTION 2
SCALE 1:100 LOC2

MOORING PEN SECTION THROUGH CENTRE

SEABED DRAWN TO DATUM AHD
PER ADAM CLERKE SURVEYORS PTY. LTD.
DRAWING REF. 5022 PHONE 9918 4111.
SURVEY DATE : 13/08/2022
EMAIL : adam@adamclerkesurvey.com.au
PHONE : 9913 4111

ISSUED FOR L.O.C.



REV	DESCRIPTION	BY	DATE
A	ISSUED FOR L.O.C.	GC	26-10-2022
AMENDMENTS			

THIS DRAWING IS PART OF A SET WHICH INCLUDES LOC1 TO LOC4

43 FLORENCE - SCOTLAND IS - LOC [A].DWG

SITE: 43 FLORENCE TERRACE, SCOTLAND ISLAND, NSW.	DRAWING NO. LOC4 - SECTION 2 (MOORING PEN)	PROJECT NO. 20354	DATE 21-10-2022
TITLE: NEW RAMP, PONTOON / PILES & RELOCATED MOORING PEN / NEW PILES.	SCALE AT A3 1:100	DRAWN G.C.	CHECKED A.J.C.
			REVISION A



M 0450 909 604
T 02 9844 5428
E alister@copleymarine.com.au

Level 1, Unit 2
14-16 Suakin Street Pymble,
New South Wales 2073