

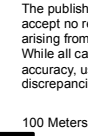


Subject Land  **Future DCP Map Land Adjoining Public Open Space** 

Scale (A4) - 1:5,000
 GDA 94 MGA Zone 56

Date Printed: 13/05/2021
 Produced By: Spatial Information

The publisher of and/or contributors to this map accept no responsibility for injury, loss or damage arising from its use or errors or omissions therein. While all care is taken to ensure a high degree of accuracy, users are invited to report any map discrepancies and should use this map with due care.



© Northern Beaches Council 2021