



Urbaine Design Group Pty Ltd, 19c / 74, The Corso, Manly, NSW 2095

Visual Impact Images

Appendix A

LEVEL 6 - UNIT 633

VIEWPOINT 01



Site image



Photomontage of new proposal



Extent of development’s visual impact indicated in cyan with red outline.



Comparison



Panorama with nested montage in red frame for additional context, aproximate to the field of view of two human eyes

VIEWPOINT 02




Site image



Photomontage of new proposal



Extent of development’s visual impact indicated in cyan with red outline.



Comparison



Panorama with nested montage in red frame for additional context, aproximate to the field of view of two human eyes



Site image



Photomontage of new proposal



Extent of development’s visual impact indicated in cyan with red outline.



Comparison



Panorama with nested montage in red frame for additional context, aproximate to the field of view of two human eyes

LEVEL 7 - UNIT 733

VIEWPOINT 04



Site image



Photomontage of new proposal



Extent of development’s visual impact indicated in cyan with red outline.



Comparison



Panorama with nested montage in red frame for additional context, aproximate to the field of view of two human eyes

VIEWPOINT 05




Site image



Photomontage of new proposal



Extent of development’s visual impact indicated in cyan with red outline.



Comparison



Panorama with nested montage in red frame for additional context, aproximate to the field of view of two human eyes

VIEWPOINT 06



Site image



Photomontage of new proposal



Extent of development’s visual impact indicated in cyan with red outline.



Comparison



Panorama with nested montage in red frame for additional context, aproximate to the field of view of two human eyes

LEVEL 5 - UNIT 535

VIEWPOINT 7




Site image



Photomontage of new proposal



Extent of development’s visual impact indicated in cyan with red outline.



Comparison



Panorama with nested montage in red frame for additional context, aproximate to the field of view of two human eyes

VIEWPOINT 08




Site image



Photomontage of new proposal



Extent of development’s visual impact indicated in cyan with red outline.



Comparison



Panorama with nested montage in red frame for additional context, aproximate to the field of view of two human eyes

VIEWPOINT 09



Site image



Photomontage of new proposal



Extent of development’s visual impact indicated in cyan with red outline.



Comparison



Panorama with nested montage in red frame for additional context, aproximate to the field of view of two human eyes

VIEWPOINT 10




Site image



Photomontage of new proposal



Extent of development’s visual impact indicated in cyan with red outline.



Comparison



Panorama with nested montage in red frame for additional context, aproximate to the field of view of two human eyes

VIEWPOINT 11



Site image



Photomontage of new proposal



Extent of development’s visual impact indicated in cyan with red outline.



Comparison



Panorama with nested montage in red frame for additional context, aproximate to the field of view of two human eyes

VIEWPOINT 12



Site image



Photomontage of new proposal



Extent of development’s visual impact indicated in cyan with red outline.



Comparison



Panorama with nested montage in red frame for additional context, aproximate to the field of view of two human eyes