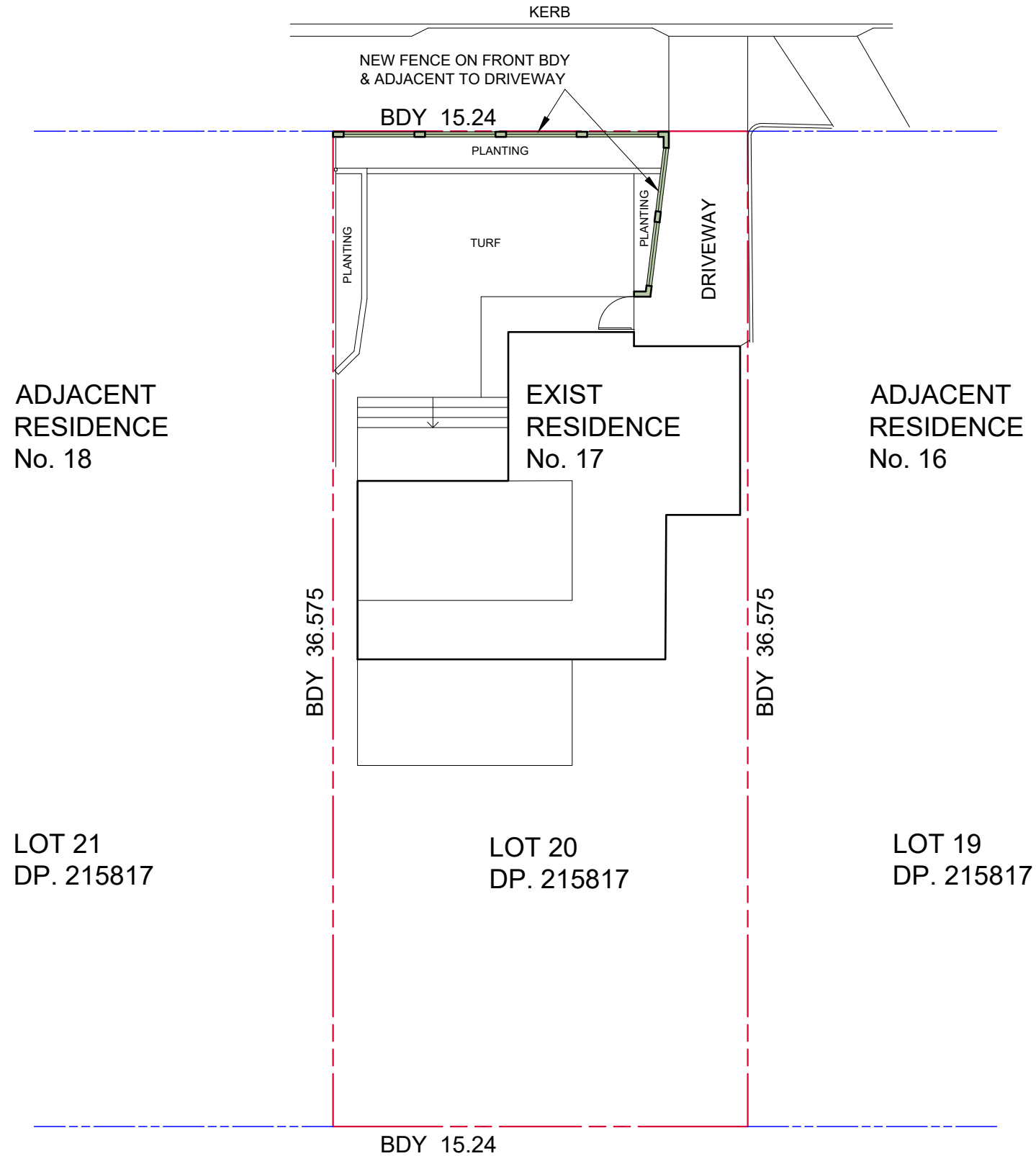



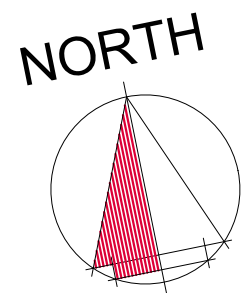
PERTAKA PLACE



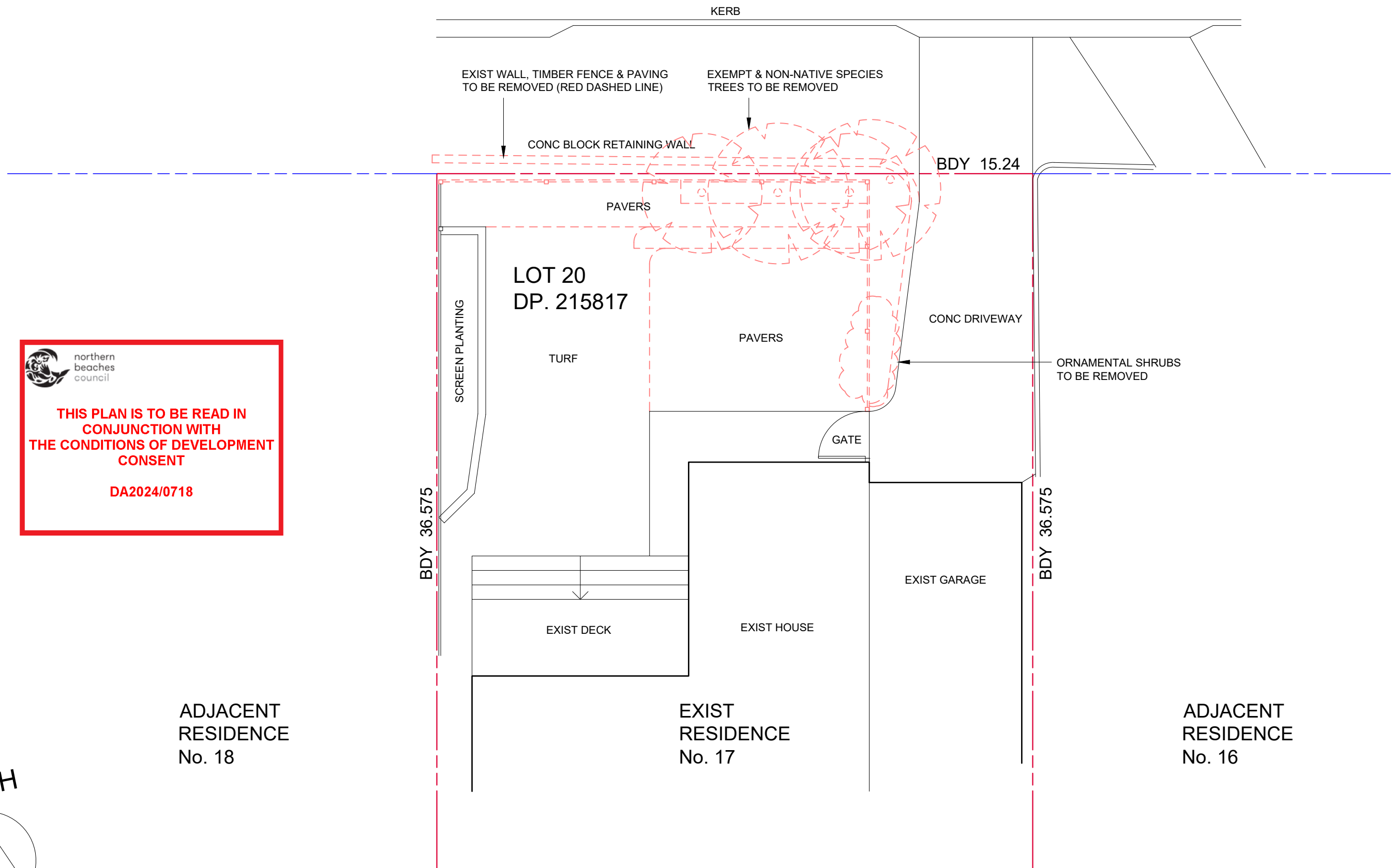

 northern
beaches
council

**THIS PLAN IS TO BE READ IN
CONJUNCTION WITH
THE CONDITIONS OF DEVELOPMENT
CONSENT**

DA2024/0718



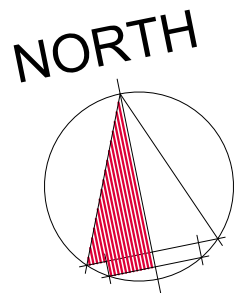
PERTAKA PLACE



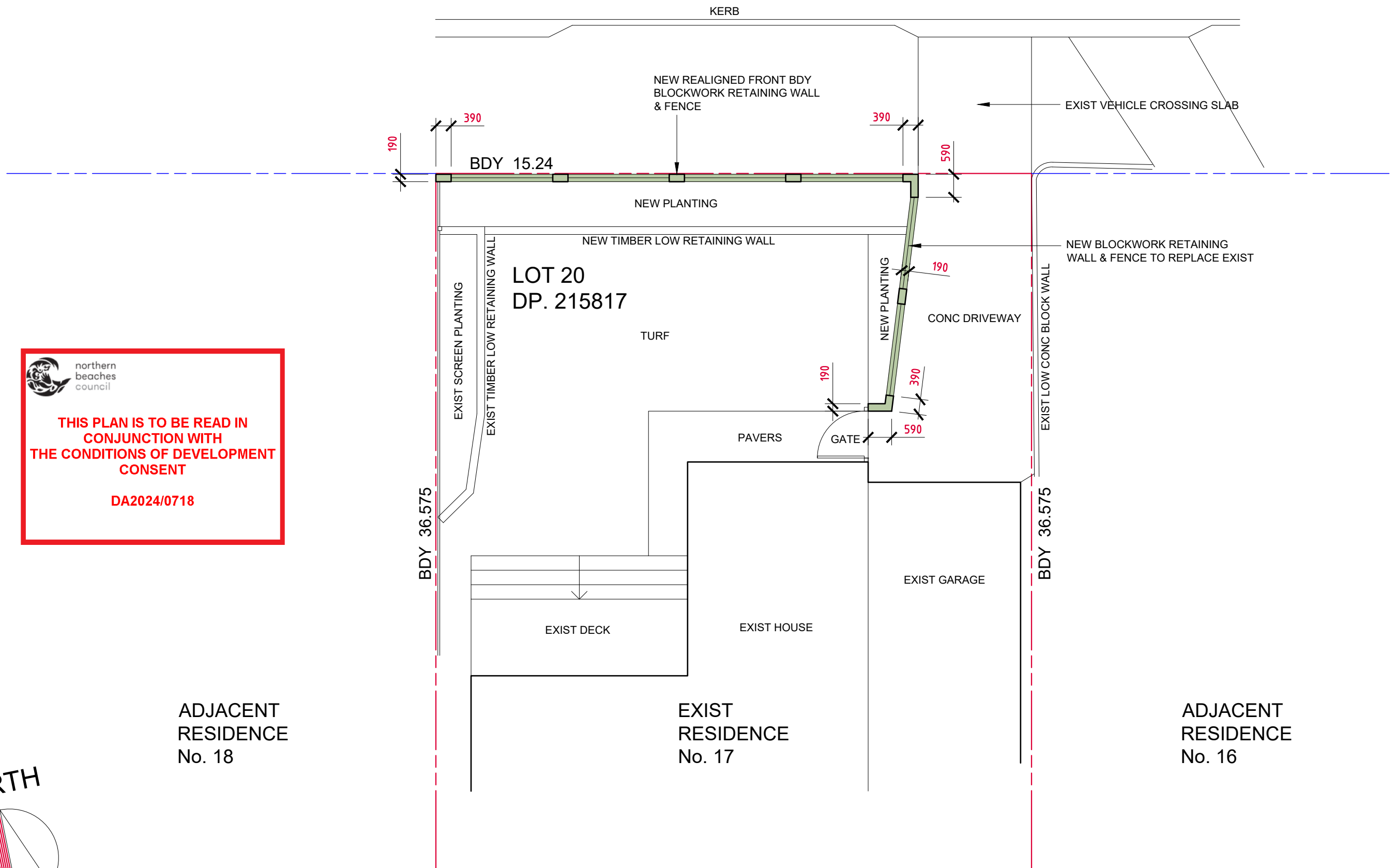
 northern beaches council

THIS PLAN IS TO BE READ IN CONJUNCTION WITH THE CONDITIONS OF DEVELOPMENT CONSENT

DA2024/0718



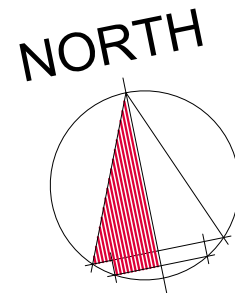
PERTAKA PLACE

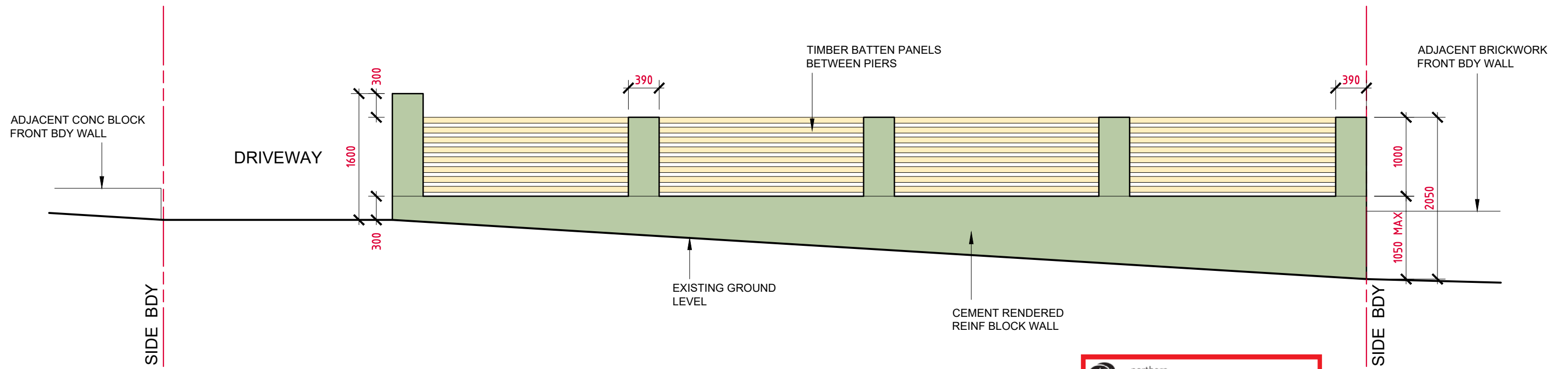


 northern beaches council

THIS PLAN IS TO BE READ IN CONJUNCTION WITH THE CONDITIONS OF DEVELOPMENT CONSENT

DA2024/0718





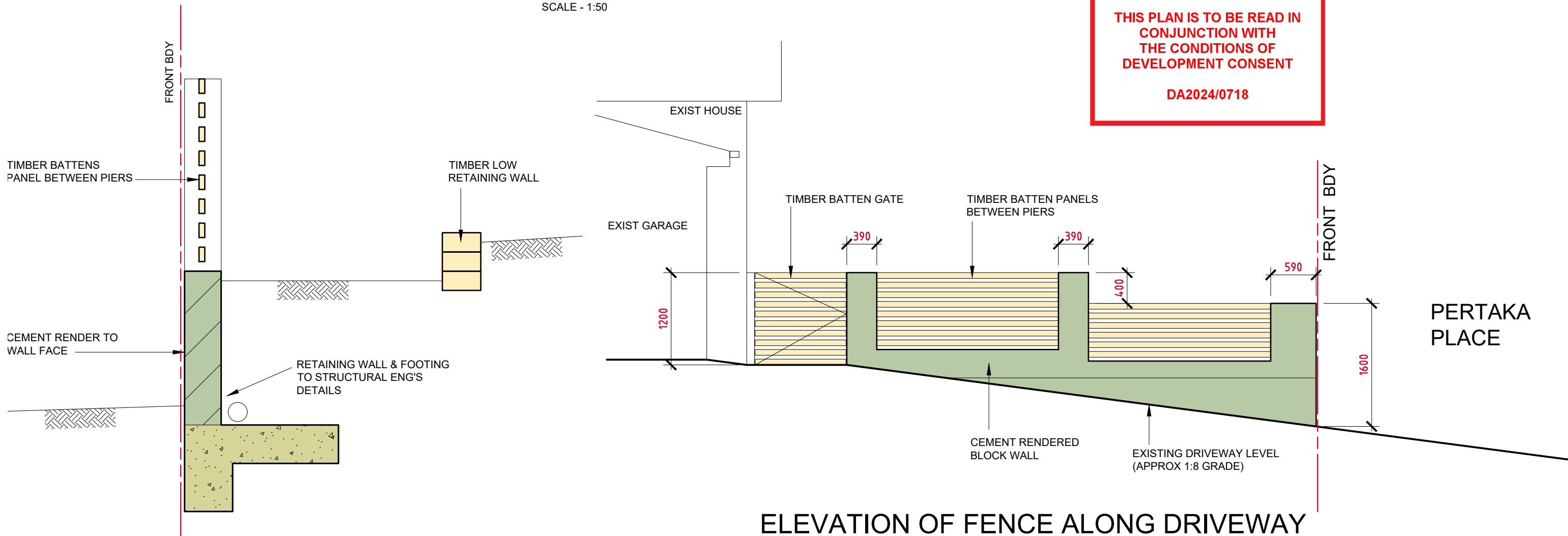
FRONT BOUNDARY FENCE ELEVATION

SCALE - 1:50

 northern beaches council

THIS PLAN IS TO BE READ IN CONJUNCTION WITH THE CONDITIONS OF DEVELOPMENT CONSENT

DA2024/0718



ELEVATION OF FENCE ALONG DRIVEWAY

SCALE - 1:50

RETAINING WALL SECTION

SCALE - 1:20

ISSUE A 30/05/2024 DA SUBMISSION