

## DEVELOPMENT APPLICATION ASSESSMENT REPORT

<b>Application Number:</b>	DA2018/1491
----------------------------	-------------

<b>Responsible Officer:</b>	Catriona Shirley
<b>Land to be developed (Address):</b>	Lot 144 DP 5539, 43 Gardere Avenue CURL CURL NSW 2096
<b>Proposed Development:</b>	Construction of fencing
<b>Zoning:</b>	Warringah LEP2011 - Land zoned R2 Low Density Residential
<b>Development Permissible:</b>	Yes
<b>Existing Use Rights:</b>	No
<b>Consent Authority:</b>	Northern Beaches Council
<b>Land and Environment Court Action:</b>	No
<b>Owner:</b>	Otto Franz Ruettinger Heidi Ruettinger
<b>Applicant:</b>	Heidi Ruettinger

<b>Application lodged:</b>	07/09/2018
<b>Integrated Development:</b>	No
<b>Designated Development:</b>	No
<b>State Reporting Category:</b>	Residential - Alterations and additions
<b>Notified:</b>	12/09/2018 to 28/09/2018
<b>Advertised:</b>	Not Advertised
<b>Submissions Received:</b>	0
<b>Recommendation:</b>	Approval

<b>Estimated Cost of Works:</b>	\$ 12,000.00
---------------------------------	--------------

### ASSESSMENT INTRODUCTION

The application has been assessed in accordance with the requirements of the Environmental Planning and Assessment Act 1979 and the associated Regulations. In this regard:

- An assessment report and recommendation has been prepared (the subject of this report) taking into account all relevant provisions of the Environmental Planning and Assessment Act 1979, and the associated regulations;
- A site inspection was conducted and consideration has been given to the impacts of the development upon the subject site and adjoining, surrounding and nearby properties;
- Notification to adjoining and surrounding properties, advertisement (where required) and referral to relevant internal and external bodies in accordance with the Act, Regulations and relevant Development Control Plan;
- A review and consideration of all submissions made by the public and community interest

- groups in relation to the application;
- A review and consideration of all documentation provided with the application (up to the time of determination);
- A review and consideration of all referral comments provided by the relevant Council Officers, State Government Authorities/Agencies and Federal Government Authorities/Agencies on the proposal.

## SUMMARY OF ASSESSMENT ISSUES

Warringah Development Control Plan - D13 Front Fences and Front Walls

### SITE DESCRIPTION

<b>Property Description:</b>	Lot 144 DP 5539 , 43 Gardere Avenue CURL CURL NSW 2096
<b>Detailed Site Description:</b>	<p>The subject site is identified as Lot 144 in DP 5539 which is known as 43 Gardere Avenue, Curl Curl. The site is located within the R2 Low Density residential zone.</p> <p>The subject site consists of one (1) allotment located on the northern side of Gardere Avenue. The site has a slope towards the rear with levels of RL 34.0 adjacent to the front boundary and RL 30.92 at the rear of the site. There is no significant vegetation on site.</p> <p>The site is regular in shape with a frontage of 10.06m along Gardere Avenue and a depth of 45.95m. The site has a surveyed area of 455.5m<sup>2</sup>.</p> <p>The site contains a new two storey dwelling house. Surrounding development consists of one and two storey dwelling houses, of varying ages, within landscaped settings.</p>

Map:



## SITE HISTORY

A search of Council's records has revealed the following:

- Application DA2016/1348 for Demolition of existing dwelling and construction of a new dwelling was determined by Council on the 16/03/2017.
- CDC2017/0366 was received by Council for Demolition of existing dwelling and construction of a new dwelling.
- CDC2017/0379 was received by Council for the construction of a swimming pool.

## PROPOSED DEVELOPMENT IN DETAIL

This proposal seeks approval for the construction of a new front fence, sliding gate for vehicle access, and a pedestrian gate. The proposed fence is to be constructed of rendered masonry piers and base and aluminium slat infill panels.

The proposed fence has a maximum height of 1.8m.

In consideration of the application a review of (but not limited) documents as provided by the applicant in support of the application was taken into account detail provided within Attachment C.

## ENVIRONMENTAL PLANNING AND ASSESSMENT ACT, 1979 (EPAA)

The relevant matters for consideration under the Environmental Planning and Assessment Act, 1979, are:

Section 4.15 Matters for Consideration'	Comments
Section 4.15 (1) (a)(i) – Provisions of any environmental planning instrument	See discussion on "Environmental Planning Instruments" in this report.

Section 4.15 Matters for Consideration'	Comments
Section 4.15 (1) (a)(ii) – Provisions of any draft environmental planning instrument	None applicable.
Section 4.15 (1) (a)(iii) – Provisions of any development control plan	Warringah Development Control Plan applies to this proposal.
Section 4.15 (1) (a)(iiia) – Provisions of any planning agreement	None applicable.
Section 4.15 (1) (a)(iv) – Provisions of the Environmental Planning and Assessment Regulation 2000 (EP&A Regulation 2000)	<p><u>Division 8A</u> of the EP&amp;A Regulation 2000 requires the consent authority to consider "Prescribed conditions" of development consent. These matters have been addressed via a condition of consent.</p> <p><u>Clauses 54 and 109</u> of the EP&amp;A Regulation 2000, Council requested additional information and has therefore considered the number of days taken in this assessment in light of this clause within the Regulations. No additional information was requested.</p> <p><u>Clause 92</u> of the EP&amp;A Regulation 2000 requires the consent authority to consider AS 2601 - 1991: The Demolition of Structures. This matter has been addressed via a condition of consent.</p> <p><u>Clauses 93 and/or 94</u> of the EP&amp;A Regulation 2000 requires the consent authority to consider the upgrading of a building (including fire safety upgrade of development). This matter has been addressed via a condition of consent.</p> <p><u>Clause 98</u> of the EP&amp;A Regulation 2000 requires the consent authority to consider insurance requirements under the Home Building Act 1989. This matter has been addressed via a condition of consent.</p> <p><u>Clause 98</u> of the EP&amp;A Regulation 2000 requires the consent authority to consider the provisions of the Building Code of Australia (BCA). This matter has been addressed via a condition of consent.</p>
Section 4.15 (1) (b) – the likely impacts of the development, including environmental impacts on the natural and built environment and social and economic impacts in the locality	<p>(i) <b>Environmental Impact</b> The environmental impacts of the proposed development on the natural and built environment are addressed under the Warringah Development Control Plan section in this report.</p> <p>(ii) <b>Social Impact</b> The proposed development will not have a detrimental social impact in the locality considering the character of the proposal.</p> <p>(iii) <b>Economic Impact</b> The proposed development will not have a detrimental</p>

Section 4.15 Matters for Consideration'	Comments
	economic impact on the locality considering the nature of the existing and proposed land use.
Section 4.15 (1) (c) – the suitability of the site for the development	The site is considered suitable for the proposed development.
Section 4.15 (1) (d) – any submissions made in accordance with the EPA Act or EPA Regs	See discussion on “Notification & Submissions Received” in this report.
Section 4.15 (1) (e) – the public interest	No matters have arisen in this assessment that would justify the refusal of the application in the public interest.

## EXISTING USE RIGHTS

Existing Use Rights are not applicable to this application.

## BUSHFIRE PRONE LAND

The site is not classified as bush fire prone land.

## NOTIFICATION & SUBMISSIONS RECEIVED

The subject development application has been publicly exhibited in accordance with the Environmental Planning and Assessment Act 1979, Environmental Planning and Assessment Regulation 2000 and the relevant Development Control Plan.

As a result of the public exhibition of the application Council received no submissions.

## MEDIATION

No requests for mediation have been made in relation to this application.

## REFERRALS

External Referral Body	Comments
Ausgrid: (SEPP Infra.)	The proposal was referred to Ausgrid. No response has been received within the 21 day statutory period and therefore, it is assumed that no objections are raised and no conditions are recommended.

## ENVIRONMENTAL PLANNING INSTRUMENTS (EPIs)\*

All, Environmental Planning Instruments (SEPPs, REPs and LEPs), Development Controls Plans and Council Policies have been considered in the merit assessment of this application.

In this regard, whilst all provisions of each Environmental Planning Instruments (SEPPs, REPs and LEPs), Development Controls Plans and Council Policies have been considered in the assessment, many provisions contained within the document are not relevant or are enacting, definitions and operational provisions which the proposal is considered to be acceptable against.

As such, an assessment is provided against the controls relevant to the merit consideration of the

application hereunder.

## State Environmental Planning Policies (SEPPs) and State Regional Environmental Plans (SREPs)

### SEPP 55 - Remediation of Land

Clause 7 (1) (a) of SEPP 55 requires the Consent Authority to consider whether land is contaminated. Council records indicate that the subject site has been used for residential purposes for a significant period of time with no prior land uses. In this regard it is considered that the site poses no risk of contamination and therefore, no further consideration is required under Clause 7 (1) (b) and (c) of SEPP 55 and the land is considered to be suitable for the residential land use.

### SEPP (Infrastructure) 2007

#### Ausgrid

Clause 45 of the SEPP requires the Consent Authority to consider any development application (or an application for modification of consent) for any development carried out:

- within or immediately adjacent to an easement for electricity purposes (whether or not the electricity infrastructure exists).
- immediately adjacent to an electricity substation.
- within 5.0m of an overhead power line.
- includes installation of a swimming pool any part of which is: within 30m of a structure supporting an overhead electricity transmission line and/or within 5.0m of an overhead electricity power line.

#### Comment:

The proposal was referred to Ausgrid. No response has been received within the 21 day statutory period and therefore, it is assumed that no objections are raised and no conditions are recommended.

### Warringah Local Environmental Plan 2011

Is the development permissible?	Yes
After consideration of the merits of the proposal, is the development consistent with:	
aims of the LEP?	Yes
zone objectives of the LEP?	Yes

#### Principal Development Standards

Standard	Requirement	Proposed	% Variation	Complies
Height of Buildings:	8.5m	1.8m	N/A	Yes

#### Compliance Assessment



Clause	Compliance with Requirements
4.6 Exceptions to development standards	Yes
6.2 Earthworks	Yes
6.4 Development on sloping land	Yes

## Warringah Development Control Plan

### Built Form Controls

Built Form Control	Requirement	Proposed	% Variation*	Complies
B7 Front Boundary Setbacks	6.5m	0.0m	N/A	Yes*

\*Exemption for front fences within the front boundary setback.

### Compliance Assessment

Clause	Compliance with Requirements	Consistency Aims/Objectives
A.5 Objectives	Yes	Yes
B7 Front Boundary Setbacks	Yes	Yes
C2 Traffic, Access and Safety	Yes	Yes
C5 Erosion and Sedimentation	Yes	Yes
C7 Excavation and Landfill	Yes	Yes
C8 Demolition and Construction	Yes	Yes
C9 Waste Management	Yes	Yes
D10 Building Colours and Materials	Yes	Yes
D13 Front Fences and Front Walls	Yes	Yes
E1 Preservation of Trees or Bushland Vegetation	Yes	Yes
E2 Prescribed Vegetation	Yes	Yes
E10 Landslip Risk	Yes	Yes

### Detailed Assessment

#### **D13 Front Fences and Front Walls**

##### Merit consideration

With regard to the consideration for a variation, the development is considered against the underlying Objectives of the Control as follows:

- To ensure that fencing, terracing and retaining walls are compatible with the existing streetscape character while creating visual interest in the public domain.*

##### Comment:

A site visit and review of the plans indicates that the open style, aluminium slat fence proposed is consistent in construction and height with existing fences along the street and in the area overall. The two adjoining properties No. 41 and 45 Gardere Avenue, both have existing solid masonry walls measuring up to approximately 1.8m in height.

Therefore, the proposed fence upgrades the site frontage, allows for casual surveillance to the site, and thereby increases visual interest in the streetscape overall.

- *To encourage innovative design solutions to improve the urban environment.*

Comment:

The proposed open style aluminium slatted fence provides a design solution for safety and security for the occupants, whilst improving the overall outlook of the built environment.

- *To avoid a 'walled in' streetscape.*

Comment:

The proposed fence is a maximum of 1.8m in height with an open style aluminium slat construction, vehicle access gate and a pedestrian swing access. The open slat style, combined with the overall height will not result in the "walling in" of the street.

Having regard to the above assessment, it is concluded that the proposed development is consistent with the relevant objectives of WLEP 2011 / WDCP and the objectives specified in s1.3 of the Environmental Planning and Assessment Act, 1979. Accordingly, this assessment finds that the proposal is supported, in this particular circumstance.

## **THREATENED SPECIES, POPULATIONS OR ECOLOGICAL COMMUNITIES**

The proposal will not significantly effect threatened species, populations or ecological communities, or their habitats.

## **CRIME PREVENTION THROUGH ENVIRONMENTAL DESIGN**

The proposal is consistent with the principles of Crime Prevention Through Environmental Design.

## **POLICY CONTROLS**

### **Northern Beaches Council Contributions Plan 2018**

As the estimated cost of works is less than \$100,001.00 the policy is not applicable to the assessment of this application.

## **CONCLUSION**

The site has been inspected and the application assessed having regard to all documentation submitted by the applicant and the provisions of:

- Environmental Planning and Assessment Act 1979;
- Environmental Planning and Assessment Regulation 2000;
- All relevant and draft Environmental Planning Instruments;
- Warringah Local Environment Plan;
- Warringah Development Control Plan; and
- Codes and Policies of Council.



This assessment has taken into consideration the submitted plans, Statement of Environmental Effects, all other documentation supporting the application and public submissions, and does not result in any unreasonable impacts on surrounding, adjoining, adjacent and nearby properties subject to the conditions contained within the recommendation.

In consideration of the proposal and the merit consideration of the development, the proposal is considered to be:

- Consistent with the objectives of the DCP
- Consistent with the zone objectives of the LEP
- Consistent with the aims of the LEP
- Consistent with the objectives of the relevant EPIs
- Consistent with the objects of the Environmental Planning and Assessment Act 1979

It is considered that the proposed development satisfies the appropriate controls and that all processes and assessments have been satisfactorily addressed.

## RECOMMENDATION

THAT Council as the consent authority grant Development Consent to DA2018/1491 for Construction of fencing on land at Lot 144 DP 5539, 43 Gardere Avenue, CURL CURL, subject to the conditions printed below:

### DEVELOPMENT CONSENT OPERATIONAL CONDITIONS

#### 1. **Approved Plans and Supporting Documentation**

The development must be carried out in compliance (except as amended by any other condition of consent) with the following:

##### a) Approved Plans

<b>Architectural Plans - Endorsed with Council's stamp</b>		
<b>Drawing No.</b>	<b>Dated</b>	<b>Prepared By</b>
Site Plan and Proposed Front Fence	18/08/2018	Garden Granite/ CMS Surveyors

<b>Reports / Documentation – All recommendations and requirements contained within:</b>		
<b>Report No. / Page No. / Section No.</b>	<b>Dated</b>	<b>Prepared By</b>
Preliminary Geotechnical Assessment	21/08/2018	White Geotechnical Group

##### b) Any plans and / or documentation submitted to satisfy the Conditions of this consent.

In the event of any inconsistency between conditions of this consent and the drawings/documents referred to above, the conditions of this consent will prevail.

Reason: To ensure the work is carried out in accordance with the determination of Council and approved plans. (DACPLB01)

## 2. **Prescribed Conditions**

- (a) All building works must be carried out in accordance with the requirements of the Building Code of Australia (BCA).
- (b) BASIX affected development must comply with the schedule of BASIX commitments specified within the submitted BASIX Certificate (demonstrated compliance upon plans/specifications is required prior to the issue of the Construction Certificate);
- (c) A sign must be erected in a prominent position on any site on which building work, subdivision work or demolition work is being carried out:
  - (i) showing the name, address and telephone number of the Principal Certifying Authority for the work, and
  - (ii) showing the name of the principal contractor (if any) for any building work and a telephone number on which that person may be contacted outside working hours, and
  - (iii) stating that unauthorised entry to the work site is prohibited.

Any such sign is to be maintained while the building work, subdivision work or demolition work is being carried out, but must be removed when the work has been completed.
- (d) Residential building work within the meaning of the Home Building Act 1989 must not be carried out unless the Principal Certifying Authority for the development to which the work relates (not being the Council) has given the Council written notice of the following information:
  - (i) in the case of work for which a principal contractor is required to be appointed:
    - A. the name and licence number of the principal contractor, and
    - B. the name of the insurer by which the work is insured under Part 6 of that Act,
  - (ii) in the case of work to be done by an owner-builder:
    - A. the name of the owner-builder, and
    - B. if the owner-builder is required to hold an owner-builder permit under that Act, the number of the owner-builder permit.

If arrangements for doing the residential building work are changed while the work is in progress so that the information notified under becomes out of date, further work must not be carried out unless the Principal Certifying Authority for the development to which the work relates (not being the Council) has given the Council written notice of the updated information.
- (e) Development that involves an excavation that extends below the level of the base of the footings of a building on adjoining land, the person having the benefit of the development consent must, at the person's own expense:
  - (i) protect and support the adjoining premises from possible damage from the excavation, and
  - (ii) where necessary, underpin the adjoining premises to prevent any such damage.
  - (iii) must, at least 7 days before excavating below the level of the base of the footings of a building on an adjoining allotment of land, give notice of intention to do so to the owner of the adjoining allotment of land and furnish particulars of the excavation to the owner of the building being erected or demolished.

- (iv) the owner of the adjoining allotment of land is not liable for any part of the cost of work carried out for the purposes of this clause, whether carried out on the allotment of land being excavated or on the adjoining allotment of land.

In this clause, allotment of land includes a public road and any other public place.

Reason: Legislative Requirement (DACPLB09)

### 3. General Requirements

- (a) Unless authorised by Council:  
Building construction and delivery of material hours are restricted to:
- 7.00 am to 5.00 pm inclusive Monday to Friday,
  - 8.00 am to 1.00 pm inclusive on Saturday,
  - No work on Sundays and Public Holidays.

Demolition and excavation works are restricted to:

- 8.00 am to 5.00 pm Monday to Friday only.

(Excavation work includes the use of any excavation machinery and the use of jackhammers, rock breakers, excavators, loaders and the like, regardless of whether the activities disturb or alter the natural state of the existing ground stratum or are breaking up/removing materials from the site).

- (b) At all times after the submission the Notice of Commencement to Council, a copy of the Development Consent and Construction Certificate is to remain onsite at all times until the issue of a final Occupation Certificate. The consent shall be available for perusal of any Authorised Officer.
- (c) Where demolition works have been completed and new construction works have not commenced within 4 weeks of the completion of the demolition works that area affected by the demolition works shall be fully stabilised and the site must be maintained in a safe and clean state until such time as new construction works commence.
- (d) Onsite toilet facilities (being either connected to the sewer or an accredited sewer management facility) for workers are to be provided for construction sites at a rate of 1 per 20 persons.
- (e) Prior to the release of the Construction Certificate, payment of the Long Service Levy is required. This payment can be made at Council or to the Long Services Payments Corporation. Payment is not required where the value of the works is less than \$25,000. The Long Service Levy is calculated on 0.35% of the building and construction work. The levy rate and level in which it applies is subject to legislative change. The applicable fee at the time of payment of the Long Service Levy will apply.
- (f) The applicant shall bear the cost of all works associated with the development that occurs on Council's property.
- (g) No building, demolition, excavation or material of any nature and no hoist, plant and machinery (crane, concrete pump or lift) shall be placed on Council's footpaths, roadways, parks or grass verges without Council Approval.
- (h) Demolition materials and builders' wastes are to be removed to approved waste/recycling centres.

- (i) No trees or native shrubs or understorey vegetation on public property (footpaths, roads, reserves, etc.) or on the land to be developed shall be removed or damaged during construction unless specifically approved in this consent including for the erection of any fences, hoardings or other temporary works.
- (j) Prior to the commencement of any development onsite for:
  - i) Building/s that are to be erected
  - ii) Building/s that are situated in the immediate vicinity of a public place and is dangerous to persons or property on or in the public place
  - iii) Building/s that are to be demolished
  - iv) For any work/s that is to be carried out
  - v) For any work/s that is to be demolished

The person responsible for the development site is to erect or install on or around the development area such temporary structures or appliances (wholly within the development site) as are necessary to protect persons or property and to prevent unauthorised access to the site in order for the land or premises to be maintained in a safe or healthy condition. Upon completion of the development, such temporary structures or appliances are to be removed within 7 days.
- (k) Requirements for new swimming pools/spas or existing swimming pools/spas affected by building works.
  - (1) Child resistant fencing is to be provided to any swimming pool or lockable cover to any spa containing water and is to be consistent with the following;
 

Relevant legislative requirements and relevant Australian Standards (including but not limited) to:

    - (i) Swimming Pools Act 1992
    - (ii) Swimming Pools Amendment Act 2009
    - (iii) Swimming Pools Regulation 2008
    - (iv) Australian Standard AS1926 Swimming Pool Safety
    - (v) Australian Standard AS1926.1 Part 1: Safety barriers for swimming pools
    - (vi) Australian Standard AS1926.2 Part 2: Location of safety barriers for swimming pools.
  - (2) A 'KEEP WATCH' pool safety and aquatic based emergency sign, issued by Royal Life Saving is to be displayed in a prominent position within the pool/spa area.
  - (3) Filter backwash waters shall be conveyed to the Sydney Water sewerage system in sewered areas or managed on-site in unsewered areas in a manner that does not cause pollution, erosion or run off, is separate from the irrigation area for any wastewater system and is separate from any onsite stormwater management system.
  - (4) Swimming pools and spas must be registered with the Division of Local Government.

Reason: To ensure that works do not interfere with reasonable amenity expectations of residents and the community. (DACPLB10)

## FEES / CHARGES / CONTRIBUTIONS

#### 4. **Security Bond**

A bond (determined from cost of works) of \$1,000 and an inspection fee in accordance with Council's Fees and Charges paid as security to ensure the rectification of any damage that may occur to the Council infrastructure contained within the road reserve adjoining the site as a result of construction or the transportation of materials and equipment to and from the development site.

An inspection fee in accordance with Council adopted fees and charges (at the time of payment) is payable for each kerb inspection as determined by Council (minimum (1) one inspection).

All bonds and fees shall be deposited with Council prior to Construction Certificate or demolition work commencing, details demonstrating payment are to be submitted to the Certifying Authority prior to the issue of the Construction Certificate.

To process the inspection fee and bond payment a Bond Lodgement Form must be completed with the payments (a copy of the form is attached to this consent and alternatively a copy is located on Council's website at [www.northernbeaches.nsw.gov.au](http://www.northernbeaches.nsw.gov.au)).

Reason: To ensure adequate protection of Council's infrastructure.

### **CONDITIONS TO BE SATISFIED PRIOR TO THE ISSUE OF THE CONSTRUCTION CERTIFICATE**

#### 5. **Compliance with Standards**

The development is required to be carried out in accordance with all relevant Australian Standards.

Details demonstrating compliance with the relevant Australian Standard are to be submitted to the Certifying Authority prior to the issue of the Construction Certificate.

Reason: To ensure the development is constructed in accordance with appropriate standards. (DACPLC02)

#### 6. **Sewer / Water Quickcheck**

The approved plans must be submitted to a Sydney Water Quick Check agent or Customer Centre prior to works commencing to determine whether the development will affect any Sydney Water asset's sewer and water mains, stormwater drains and/or easement, and if further requirements need to be met. Plans will be appropriately stamped.

Please refer to the website [www.sydneywater.com.au](http://www.sydneywater.com.au) for:

- Quick Check agents details - see Building Developing and Plumbing then Quick Check; and
- Guidelines for Building Over/Adjacent to Sydney Water Assets - see Building Developing and Plumbing then Building and Renovating.
- Or telephone 13 20 92.

Reason: To ensure compliance with the statutory requirements of Sydney Water. (DACPLC12)

#### 7. **Waste Management Plan**

A Waste Management Plan must be prepared for this development. The Plan must be in accordance with the Development Control Plan.

Details demonstrating compliance must be provided to the Certifying Authority prior to the issue of the Construction Certificate.

Reason: To ensure that any demolition and construction waste, including excavated material, is reused, recycled or disposed of in an environmentally friendly manner.

## CONDITIONS TO BE COMPLIED WITH DURING DEMOLITION AND BUILDING WORK

### 8. **Waste Management During Development**

The reuse, recycling or disposal of waste during works must be done generally in accordance with the Waste Management Plan for this development.

Details demonstrating compliance must be submitted to the Principal Certifying Authority.

Reason: To ensure demolition and construction waste is recycled or reused and to limit landfill.

## CONDITIONS WHICH MUST BE COMPLIED WITH PRIOR TO THE ISSUE OF THE OCCUPATION CERTIFICATE

### 9. **Waste Management Confirmation**

Prior to the issue of a Final Occupation Certificate, evidence / documentation must be submitted to the Principal Certifying Authority that all waste material from the development site arising from demolition and/or construction works has been appropriately recycled, reused or disposed of generally in accordance with the approved Waste Management Plan.

Reason: To ensure demolition and construction waste is recycled or reused and to limit landfill.

In signing this report, I declare that I do not have a Conflict of Interest.

**Signed**



**Catriona Shirley, Planner**

The application is determined on //, under the delegated authority of:




**Steven Findlay, Manager Development Assessments**




















## ATTACHMENT A

No notification plan recorded.

## ATTACHMENT B

Notification Document	Title	Date
 2018/589912	Notification Map	11/09/2018

## ATTACHMENT C

Reference Number	Document	Date
 2018/586264	Plan - Survey	06/08/2018
 2018/586272	Report - Geotechnical	07/08/2018
 2018/586271	Report - Preliminary Geotech Assessment	21/08/2018
 2018/586267	Report - Statement of Environmental Effects	05/09/2018
 2018/586269	Report - Waste Management Plan	05/09/2018
 DA2018/1491	43 Gardere Avenue CURL CURL NSW 2096 - Development Application - Alterations and Additions	07/09/2018
 2018/584181	DA Acknowledgement Letter - Heidi Ruettinger	07/09/2018
 2018/586270	Report - Survey Report	10/09/2018
 2018/586266	Plan - Notification Set	10/09/2018
 2018/586275	Plan - Master Set	10/09/2018
 2018/586255	Development Application Form	10/09/2018
 2018/586256	Applicant Details	10/09/2018
 2018/586274	Plan - External	10/09/2018
 2018/589866	ARP Map	11/09/2018
 2018/589878	DA Acknowledgement Letter (not integrated) - Heidi Ruettinger	11/09/2018
 2018/589901	Notification Letter - 9	11/09/2018
 2018/589912	Notification Map	11/09/2018