





LOCATION PLAN



Aerial photograph provided by Nearmap

LEGEND

-  Existing & proposed shared path connections
-  Existing & proposed pedestrian connections
-  Gateway
-  Vehicular entries