













 ROSS TREVOR DUNCUM
 REGISTERED SURVEYOR
 No: 82

SYMBOL TABLE

Symbol	Description
	BENCHMARK
	SHRUB'S
	TREE
	POWERPOLES
	WATER METER

LINE STYLE TABLE

LineStyle	Description
	LINE OF SITE BOUNDARIES
	SITE BUILDINGS
	NEIGHBOURING BUILDING
	EDGE OF CONCRETE
	RETAING WALLS
	TIMBER DECK
	TOP OF ROCK
	BOTTOM OF ROCK

AMENDMENTS	
DATE:	DESCRIPTION:

NOTES:
 BOUNDARIES HAVE BEEN DEFINED
 ANY POINT CRITICAL TO THE PREPARATION OF PLANS AND/OR
 CONSTRUCTION SHOULD BE CHECKED BY THE BUILDER
 BEFORE ANY WORK COMMENCING. ALL SERVICES ARE
 INDICATIVE ONLY. OTHER SERVICES MAY EXIST. ALL TREES
 ARE APPROXIMATE LOCATION AND SIZE ONLY. DIAL BEFORE
 YOU DIG SHOULD BE UNDERTAKEN PRIOR TO ANY
 EXCAVATION WORK ON 1100. PRIOR TO THE COMPLETION OF
 ANY PLANS AND/OR CONSTRUCTION FURTHER FIELD WORK
 SHOULD BE UNDERTAKEN.


URBANEX
 SURVEYORS
PRECISE SURVEYING PTY LTD

PH: 9786 6734
 SHOP 1 103 CANN ST BASS HILL 2197
 EMAIL: survey@urbanex.net.au

CLIENT: MR. ROBERT KHATTER		JOB No: 15-2024
CLIENT ADDRESS:	JOB ADDRESS: 35 MCKILLOP ROAD, BEACON HILL 2100	
SCALE: 1:200 ON A3 PLAN SIZE	LEVELS: AHD LEVELS DERIVED FROM SMM 6961	DATE: 22.02.2024