

### WASTE GENERATION - CONSTRUCTION STAGE

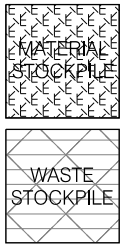
ALL CONSTRUCTION AND WASTE MATERIALS TO BE STORED DESIGNATED AREAS  
NOMINATED DURING CONSTRUCTION STAGE.

ALL DEMOLITION AND EXCAVATION MATERIALS TO BE COLLECTED WEEKLY FROM  
SITE DURING DEMOLITION/EXCAVATION STAGE.

### WATER AND SEDIMENT CONTROL MEASURES

1. PRE-EXISTING SITE ACCESS POINTS ARE RETAINED DURING CONSTRUCTION. SITE  
ACCESS POINTS ARE STABILISED WITH GEO-TEXTILE FABRIC AND BLUE METAL. A  
VEHICLE GRID ENSURES MINIMAL SOIL PARTICLES ARE REMOVED FROM THE SITE.
2. GEO-TEXTILE SEDIMENT FENCES ARE LOCATED ALONG THE LOWER SITE  
BOUNDARIES TO PREVENT RUNOFF.
3. KERBSIDE DRAINS ARE PROTECTED WITH GRAVEL SAUSAGES.
4. MATERIAL STOCKPILES ARE COVERED AND LOCATED WITHIN SEDIMENT FENCES.
5. EXCAVATED MATERIAL IS PLACED UPSLOPE OF SERVICE TRENCHES, TRENCHES ARE  
FILLED AND COMPACTED IMMEDIATELY AFTER INSTALATION OF SERVICES.
6. PAVED AREAS AND FOOTPATHS ARE SWEEPED DAILY AND SEDIMENT IS COLLECTED.
7. EROSION AND SEDIMENT CONTROLS ARE TO BE CHECKED DAILY AND REPAIRED  
WHEN NECESSARY.

### LEGEND



MATERIALS STOCKPILE AREA  
DURING CONSTRUCTION  
PHASE

WASTE STOCK PILE  
AREA DURING  
CONSTRUCTION  
PHASE

-----  
SEDIMENT FENCING AS  
PER EPA AND COUNCIL  
REQUIREMENTS



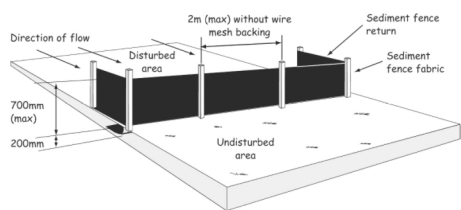
1.8m (H) TEMPORARY SITE  
FENCE INCLUDING GATE  
DURING CONSTRUCTION  
PHASE - NO REQUIRED

-----  
EXISTING BUILDING FOR  
DEMOLITION SHOWN  
DASHED RED

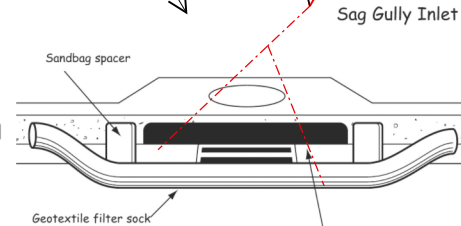
ENSURE DIAL BEFORE YOU DIG IS CARRIED OUT BY CONTRACTOR PRIOR TO  
CONSTRUCTION/ EXCAVATION.

01 SITE PLAN  
1:200

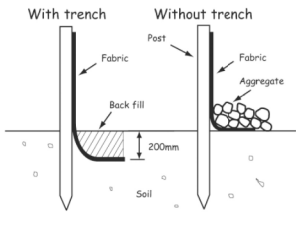
04 SEDIEMNT CONTROL DETAILS  
N.T.S



Typical sediment fence installation  
TYPICAL SEDIMENT FENCE DETAIL - N.T.S



TYPICAL DRAIN MANAGEMENT DETAIL - N.T.S



Alternative sediment fence installations (with and without  
a trench)  
TYPICAL SEDIMENT FENCE DETAIL - N.T.S



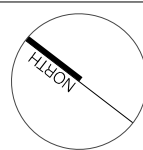
project:  
14 LADY DAVIDSON CCT FORESTVILLE

A 20.04.22 DA ISSUE A  
issue date description

COPYRIGHT©

This document is the property of Rich Carr Architects Pty Ltd. This drawing shall only be used for the purpose  
for which it was commissioned. Unauthorised use of this drawing is prohibited.

Note : Do not scale from drawings. Figured dimensions shall take precedence overscaled dimensions. Any  
discrepancy shall be reported to the Architect for clarification prior to the commencement of any work.



drawing:  
EXCAVATION, SOIL DA 1901  
& SEDIMENT EROSION PLAN

scale:  
AS SHOWN @A3

0m 2m 4m 10m

drawing no.  
1901

drawing issue:  
A