

NOTE:

THIS DETAIL SURVEY IS NOT A "LAND SURVEY" AS DEFINED BY THE SURVEYING AND SPATIAL INFORMATION ACT, 2002. IF ANY CONSTRUCTION OR DESIGN WORK, WHICH RELIES ON CRITICAL SETBACKS FROM THE STREET OR BOUNDARIES IS PLANNED, IT WOULD BE IMPERATIVE TO CARRY OUT FURTHER SURVEY WORK TO DETERMINE THE BOUNDARY DIMENSIONS.

PRIOR TO ANY CONSTRUCTION WORK, SURVEY MARKS SHOULD BE PLACE TO DEFINE THE PROPERTY BOUNDARIES.

SERVICES SHOWN ARE INDICATIVE ONLY. POSITIONS ARE BASED ON SURFACE INDICATOR(S) LOCATED DURING FIELD SURVEY. CONFIRMATION OF THE EXACT POSITION SHOULD BE MADE PRIOR TO ANY EXCAVATION WORK. OTHER SERVICES MAY EXIST WHICH ARE NOT SHOWN.

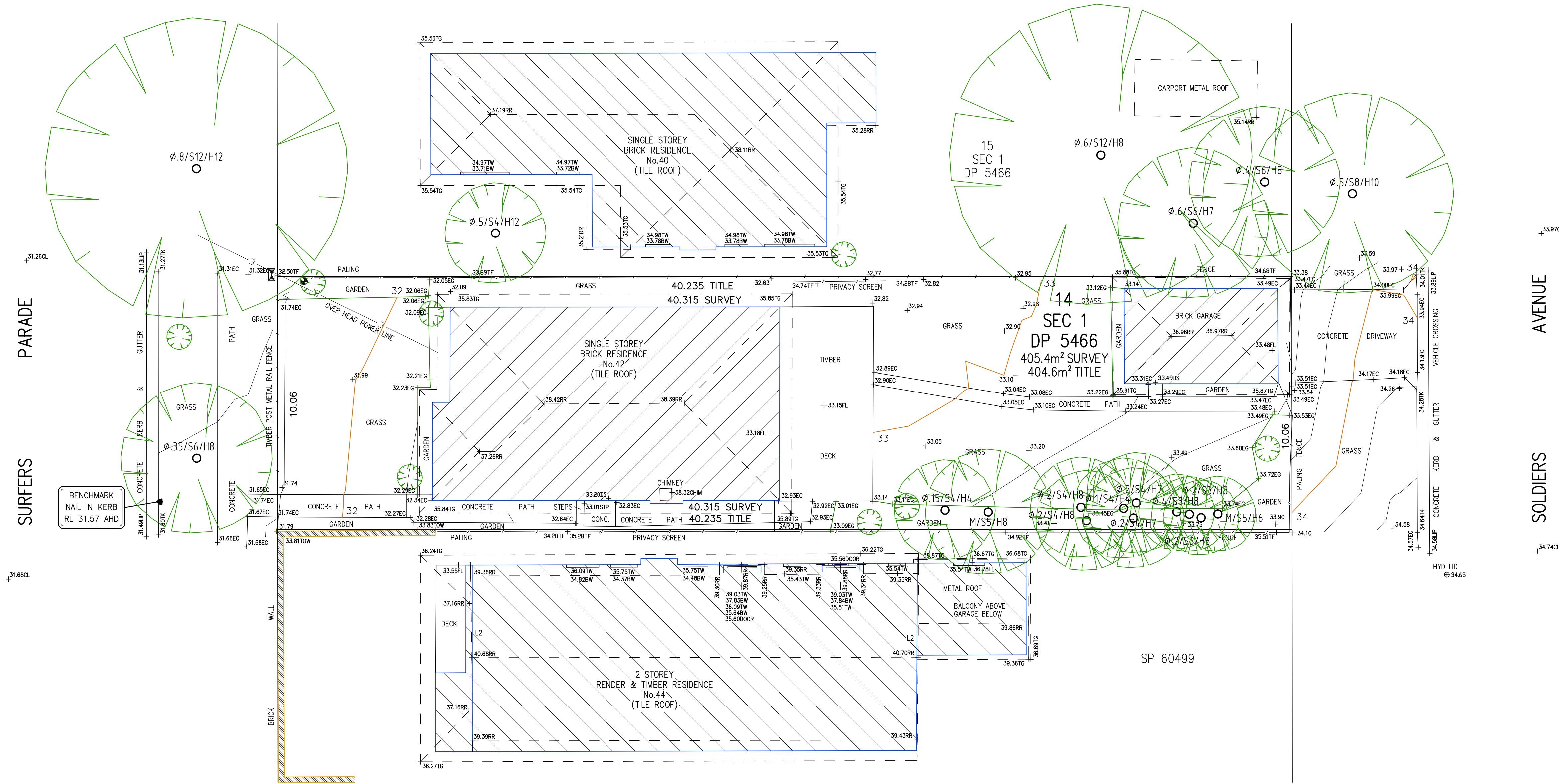
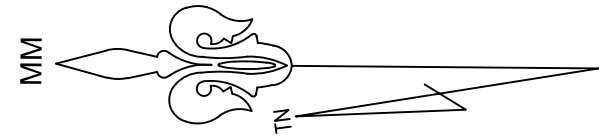
LEVELS ARE BASED ON AUSTRALIAN HEIGHT DATUM (AHD) USING GNSS OBSERVATION TO A BENCHMARK PLACED ON SITE (GPS).

RIDGE & GUTTER HEIGHTS HAVE BEEN OBTAINED BY INDIRECT METHOD AND ARE ACCURATE TO  $\pm 0.05\text{m}$ .

CONTOURS SHOWN DEPICT THE TOPOGRAPHY. EXCEPT AT SPOT LEVELS SHOWN THEY DO NOT REPRESENT THE EXACT LEVEL AT ANY PARTICULAR POINT. THE SPOT LEVELS ARE TRUE FOR THEIR POSITION, AND ARE INTENDED TO BE USEFUL TO REPRESENT THE GENERAL TERRAIN. CARE SHOULD BE TAKEN IF EXTRAPOLATING.

594186 COVENANT

BOUNDARIES HAVE NOT BEEN LOCATED BY SURVEY. THE BOUNDARIES SHOWN ON THIS PLAN HAVE BEEN TAKEN FROM THE TITLE DEPOSITED PLAN AND ARE APPROXIMATE RELATIVE TO THE DETAIL SURVEY.



LEGEND

BENCH MARK	▲
TELSTRA PIT	✉ TEL
ELECTRIC LIGHT POLE	⚡ LP
POWER POLE	Ⓢ PP
SIGN POST	🚧 SP
SEWER INSPECTION PIT	🕒 SIP
SEWER VENT	⊕ SEWER
MANHOLE	⦿ MH
SEWER MANHOLE	Ⓢ SMH
STOP VALVE	⚡ SV
WATER HYDRANT	🚒 HYD
WATER METER	🔍 WM
GAS METER	🔍 GM
STATE SURVEY MARK	▣ SSM

NOTE:

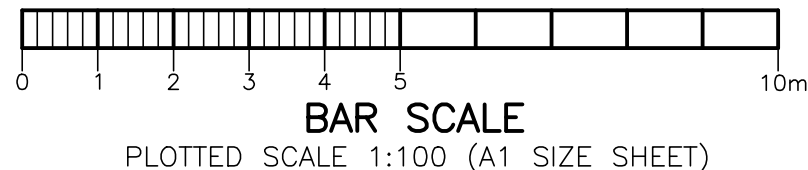
INFORMATION CONTAINED IN THIS PLAN IS THE COPYRIGHT OF TOTAL SURVEYING SOLUTIONS. THE USE OR DUPLICATION WITHOUT THE WRITTEN CONSENT OF TOTAL SURVEYING SOLUTIONS CONSTITUTES AN INFRINGEMENT OF COPYRIGHT.

REVISION No.	REVISION DATE:	COMMENT:

LEGEND:

EC - EDGE OF CONCRETE  
TK - TOP OF KERB  
TW - TOP OF WINDOW  
BW - BOTTOM OF WINDOW  
TG - TOP OF GUTTER  
RR - ROOF RIDGE

FL - FLOOR LEVEL  
TF - TOP OF FENCE  
TOW - TOP OF WALL  
EG - EDGE OF GARDEN  
Ø.4/S10/H16 - DIAMETER/SPREAD/HEIGHT



PLAN SHOWING DETAIL & LEVELS  
OVER LOT 14 SECTION 1 IN DP5466

CLIENT: DONNA & JAKE SMITH  
PROJECT: FRESHWATER  
ADDRESS: 42 SURFERS PARADE, FRESHWATER

JOB No.: 181070	LGA: NORTHERN BEACHES
PLAN No.: 181070_A	DATUM: AHD
DATE: 01/06/20118	SCALE: 1:100@A1
DRAWN: DF	CONT. INTERVAL: 0.25m
CHK: GS	SHEET 1 OF 1