

DEVELOPMENT APPLICATION ASSESSMENT REPORT

Application Number:	DA2018/1301
Responsible Officer:	Nick England
Land to be developed (Address):	Lot 1 DP 872134, 3 - 5 West Street BROOKVALE NSW 2100
Proposed Development:	Demolition Works to an existing boat dealership
Zoning:	Warringah LEP2011 - Land zoned B5 Business Development
Development Permissible:	Yes
Existing Use Rights:	No
Consent Authority:	Northern Beaches Council
Land and Environment Court Action:	No
Owner:	Phikel Wholesale Pty Ltd
Applicant:	Williams River Steel
Application lodged:	06/08/2018
Integrated Development:	No
Designated Development:	No
State Reporting Category:	Commercial/Retail/Office
Notified:	20/08/2018 to 03/09/2018
Advertised:	Not Advertised
Submissions Received:	0
Recommendation:	Approval
Estimated Cost of Works:	\$ 170,000.00

ASSESSMENT INTRODUCTION

The application has been assessed in accordance with the requirements of the Environmental Planning and Assessment Act 1979 and the associated Regulations. In this regard:

- An assessment report and recommendation has been prepared (the subject of this report) taking into account all relevant provisions of the Environmental Planning and Assessment Act 1979, and the associated regulations;
- A site inspection was conducted and consideration has been given to the impacts of the development upon the subject site and adjoining, surrounding and nearby properties;
- Notification to adjoining and surrounding properties, advertisement (where required) and referral to relevant internal and external bodies in accordance with the Act, Regulations and relevant Development Control Plan;
- A review and consideration of all submissions made by the public and community interest groups in relation to the application;

- A review and consideration of all documentation provided with the application (up to the time of determination);
- A review and consideration of all referral comments provided by the relevant Council Officers, State Government Authorities/Agencies and Federal Government Authorities/Agencies on the proposal.

SUMMARY OF ASSESSMENT ISSUES

There are no assessment issues.

SITE DESCRIPTION

Property Description:	Lot 1 DP 872134 , 3 - 5 West Street BROOKVALE NSW 2100
Detailed Site Description:	<p>The subject site consists of one (1) allotment located on the southern side of West Street, adjacent its junction with Pittwater Road.</p> <p>The site is irregular in shape with a frontage of 60m along West Street and a depth varying between 63m on the west boundary and 27/35m on the east boundary. The site has a surveyed area of 2,768m².</p> <p>The site is located within the B5 Business Development zone of WLEP 2011 and accommodates a two storey brick, currently used for the retail of boats. This building occupies approximately 500m² of the site area, with the remaining area set aside for the storage and display of boats.</p> <p>The site is generally flat with a slight fall down towards the rear boundary. No significant vegetation exists on the site.</p> <p>Adjoining and surrounding development is characterised by commercial land uses, predominated by bulky goods retail and automotive repair and retail.</p>

Map:



SITE HISTORY

A search of Council's records has revealed that there are no recent or relevant applications for this site.

The land has been used for commercial purposes for an extended period of time.

PROPOSED DEVELOPMENT IN DETAIL

The application involves the demolition of an existing brick two-storey building, currently used for the retail of boats.

In consideration of the application a review of (but not limited) documents as provided by the applicant in support of the application was taken into account detail provided within Attachment C.

ENVIRONMENTAL PLANNING AND ASSESSMENT ACT, 1979 (EPAA)

The relevant matters for consideration under the Environmental Planning and Assessment Act, 1979, are:

Section 4.15 Matters for Consideration'	Comments
Section 4.15 (1) (a)(i) – Provisions of any environmental planning instrument	See discussion on "Environmental Planning Instruments" in this report.
Section 4.15 (1) (a)(ii) – Provisions of any draft environmental planning instrument	None applicable.
Section 4.15 (1) (a)(iii) – Provisions of any development control plan	Warringah Development Control Plan 2011 applies to this proposal.
Section 4.15 (1) (a)(iiia) – Provisions of any planning agreement	None applicable.

Section 4.15 Matters for Consideration'	Comments
Section 4.15 (1) (a)(iv) – Provisions of the Environmental Planning and Assessment Regulation 2000 (EP&A Regulation 2000)	<p><u>Division 8A</u> of the EP&A Regulation 2000 requires the consent authority to consider "Prescribed conditions" of development consent. These matters have been addressed via a condition of consent.</p> <p><u>Clauses 54 and 109</u> of the EP&A Regulation 2000, Council requested additional information and has therefore considered the number of days taken in this assessment in light of this clause within the Regulations. No additional information was requested.</p> <p><u>Clause 92</u> of the EP&A Regulation 2000 requires the consent authority to consider AS 2601 - 1991: The Demolition of Structures. This matter has been addressed via a condition of consent.</p> <p><u>Clauses 93 and/or 94</u> of the EP&A Regulation 2000 requires the consent authority to consider the upgrading of a building (including fire safety upgrade of development). This matter has been addressed via a condition of consent.</p> <p><u>Clause 98</u> of the EP&A Regulation 2000 requires the consent authority to consider the provisions of the Building Code of Australia (BCA). This matter has been addressed via a condition of consent.</p>
Section 4.15 (1) (b) – the likely impacts of the development, including environmental impacts on the natural and built environment and social and economic impacts in the locality	<p>(i) Environmental Impact The environmental impacts of the proposed development on the natural and built environment are addressed under the Warringah Development Control Plan 2011 section in this report.</p> <p>(ii) Social Impact The proposed development will not have a detrimental social impact in the locality considering the character of the proposal.</p> <p>(iii) Economic Impact The proposed development will not have a detrimental economic impact on the locality considering the nature of the existing and proposed land use.</p>
Section 4.15 (1) (c) – the suitability of the site for the development	The site is considered suitable for the proposed development.
Section 4.15 (1) (d) – any submissions made in accordance with the EPA Act or EPA Regs	See discussion on "Notification & Submissions Received" in this report.
Section 4.15 (1) (e) – the public interest	No matters have arisen in this assessment that would justify the refusal of the application in the public interest.

EXISTING USE RIGHTS

Existing Use Rights are not applicable to this application.

NOTIFICATION & SUBMISSIONS RECEIVED

The subject development application has been publicly exhibited in accordance with the Environmental Planning and Assessment Act 1979, Environmental Planning and Assessment Regulation 2000 and the relevant Development Control Plan.

As a result of the public exhibition of the application Council received no submissions.

MEDIATION

No requests for mediation have been made in relation to this application.

REFERRALS

Internal Referral Body	Comments
Environmental Health (Industrial)	<p>General Comments</p> <p>No objections subject to conditions</p> <p>Recommendation</p> <p>APPROVAL - subject to conditions</p>
NECC (Development Engineering)	Development Engineer has no objection to the application subject to the following condition of consent.
Waste Officer	No objection to the proposed demolition, subject to condition.

External Referral Body	Comments
Ausgrid: (SEPP Infra.)	The proposal was referred to Ausgrid. No response has been received within the 21 day statutory period and therefore, it is assumed that no objections are raised and no conditions are recommended.

ENVIRONMENTAL PLANNING INSTRUMENTS (EPIs)*

All, Environmental Planning Instruments (SEPPs, REPs and LEPs), Development Controls Plans and Council Policies have been considered in the merit assessment of this application.

In this regard, whilst all provisions of each Environmental Planning Instruments (SEPPs, REPs and LEPs), Development Controls Plans and Council Policies have been considered in the assessment, many provisions contained within the document are not relevant or are enacting, definitions and operational provisions which the proposal is considered to be acceptable against.

As such, an assessment is provided against the controls relevant to the merit consideration of the application hereunder.

State Environmental Planning Policies (SEPPs) and State Regional Environmental Plans (SREPs)

SEPP 55 - Remediation of Land

Clause 7 (1) (a) of SEPP 55 requires the Consent Authority to consider whether land is contaminated. Council records indicate that the subject site has been used for commercial purposes for a significant period of time with no prior land uses. In this regard it is considered that the site poses no risk of contamination and therefore, no further consideration is required under Clause 7 (1) (b) and (c) of SEPP 55 and the land is considered to be suitable for the demolition works.

SEPP (Infrastructure) 2007

Ausgrid

Clause 45 of the SEPP requires the Consent Authority to consider any development application (or an application for modification of consent) for any development carried out:

- within or immediately adjacent to an easement for electricity purposes (whether or not the electricity infrastructure exists).
- immediately adjacent to an electricity substation.
- within 5.0m of an overhead power line.
- includes installation of a swimming pool any part of which is: within 30m of a structure supporting an overhead electricity transmission line and/or within 5.0m of an overhead electricity power line.

Comment:

The proposal was referred to Ausgrid. No response has been received within the 21 day statutory period and therefore, it is assumed that no objections are raised and no conditions are recommended.

Warringah Local Environmental Plan 2011

Is the development permissible?	Yes
After consideration of the merits of the proposal, is the development consistent with:	
aims of the LEP?	Yes
zone objectives of the LEP?	Yes

Compliance Assessment

Clause	Compliance with Requirements
2.7 Demolition requires consent	Yes
6.2 Earthworks	Yes
6.4 Development on sloping land	Yes

Warringah Development Control Plan

Compliance Assessment

Clause	Compliance with Requirements	Consistency Aims/Objectives
A.5 Objectives	Yes	Yes
C5 Erosion and Sedimentation	Yes	Yes
C7 Excavation and Landfill	Yes	Yes
C8 Demolition and Construction	Yes	Yes
C9 Waste Management	Yes	Yes
E10 Landslip Risk	Yes	Yes

POLICY CONTROLS

Northern Beaches Council Contributions Plan 2018

The proposal is subject to the application of Council's Section 7.12 Development Contributions Plan.

The following monetary contributions are applicable:

Northern Beaches Council Contributions Plan 2018		
Contribution based on a total development cost of \$ 170,000		
Contributions	Levy Rate	Payable
Total Section 7.12 Levy	0.45%	\$ 765
Section 7.12 Planning and Administration	0.05%	\$ 85
Total	0.5%	\$ 850

CONCLUSION

The site has been inspected and the application assessed having regard to all documentation submitted by the applicant and the provisions of:

- Environmental Planning and Assessment Act 1979;
- Environmental Planning and Assessment Regulation 2000;
- All relevant and draft Environmental Planning Instruments;
- Warringah Local Environment Plan;
- Warringah Development Control Plan; and
- Codes and Policies of Council.

This assessment has taken into consideration the submitted plans, Statement of Environmental Effects, all other documentation supporting the application and public submissions, and does not result in any unreasonable impacts on surrounding, adjoining, adjacent and nearby properties subject to the conditions contained within the recommendation.

In consideration of the proposal and the merit consideration of the development, the proposal is considered to be:

- Consistent with the objectives of the DCP
- Consistent with the zone objectives of the LEP
- Consistent with the aims of the LEP
- Consistent with the objectives of the relevant EPIs
- Consistent with the objects of the Environmental Planning and Assessment Act 1979

It is considered that the proposed development satisfies the appropriate controls and that all processes and assessments have been satisfactorily addressed.

RECOMMENDATION

THAT Council as the consent authority grant Development Consent to DA2018/1301 for Demolition Works to an existing boat dealership on land at Lot 1 DP 872134, 3 - 5 West Street, BROOKVALE, subject to the conditions printed below:

DEVELOPMENT CONSENT OPERATIONAL CONDITIONS

1. Approved Plans and Supporting Documentation

The development must be carried out in compliance (except as amended by any other condition of consent) with the following:

a) Approved Plans

Architectural Plans - Endorsed with Council's stamp		
Drawing No.	Dated	Prepared By
A02 Issue 0	29 May 2018	Williams River Steel
A03 Issue 0	29 May 2018	Williams River Steel

Reports / Documentation – All recommendations and requirements contained within:		
Report Title / No.	Dated	Prepared By
Construction Management Plan	July 2018	Williams River Steel

b) Any plans and / or documentation submitted to satisfy the Conditions of this consent.

c) The development is to be undertaken generally in accordance with the following:

Waste Management Plan		
Drawing No.	Dated	Prepared By
-	25 July 2018	Williams River Steel

In the event of any inconsistency between conditions of this consent and the drawings/documents referred to above, the conditions of this consent will prevail.

Reason: To ensure the work is carried out in accordance with the determination of Council and approved plans. (DACPLB01)

2. Prescribed conditions (Demolition):

(a) A sign must be erected in a prominent position on any site on which building work, subdivision work or demolition work is being carried out:

- (i) showing the name of the principal contractor (if any) for any building work and a telephone number on which that person may be contacted outside working hours, and
- (ii) stating that unauthorised entry to the work site is prohibited.

Any such sign is to be maintained while the building work, subdivision work or demolition work is being carried out, but must be removed when the work has been completed.

(b) Residential building work within the meaning of the Home Building Act 1989 must not be carried out unless the Principal Certifying Authority for the development to which the work relates (not being the Council) has given the Council written notice of the following information:

- (i) in the case of work for which a principal contractor is required to be appointed:
 - A. the name and licence number of the principal contractor, and
 - B. the name of the insurer by which the work is insured under Part 6 of that Act,
- (ii) in the case of work to be done by an owner-builder:
 - A. the name of the owner-builder, and
 - B. if the owner-builder is required to hold an owner-builder permit under that Act, the number of the owner-builder permit.

If arrangements for doing the residential building work are changed while the work is in progress so that the information notified under becomes out of date, further work must not be carried out unless the Principal Certifying Authority for the development to which the work relates (not being the Council) has given the Council written notice of the updated information.

(c) Development that involves an excavation that extends below the level of the base of the footings of a building on adjoining land, the person having the benefit of the development consent must, at the person's own expense:

- (i) protect and support the adjoining premises from possible damage from the excavation, and
- (ii) where necessary, underpin the adjoining premises to prevent any such damage.
- (iii) must, at least 7 days before excavating below the level of the base of the footings of a building on an adjoining allotment of land, give notice of intention to do so to the owner of the adjoining allotment of land and furnish particulars of the excavation to the owner of the building being erected or demolished.
- (iv) the owner of the adjoining allotment of land is not liable for any part of the cost of work carried out for the purposes of this clause, whether carried out on the allotment of land being excavated or on the adjoining allotment of land.

Reason: Legislative Requirement (DACPLB09)

3. General requirements (Demolition):

(a) Unless authorised by Council:

Demolition and excavation works are restricted to:

- 8.00 am to 5.00 pm Monday to Friday only.

(Excavation work includes the use of any excavation machinery and the use of jackhammers, rock breakers, excavators, loaders and the like, regardless of whether the activities disturb or alter the natural state of the existing ground stratum or are breaking up/removing materials from the site).

(b) At all times after the submission a Notice of Commencement to Council, a copy of the

Development Consent is to remain onsite at all times until completion of demolition works. The consent shall be available for perusal of any Authorised Officer.

(c) Where demolition works have been completed and new construction works have not commenced within 4 weeks of the completion of the demolition works that area affected by the demolition works shall be fully stabilised and the site must be maintained in a safe and clean state until such time as new construction works commence.

(d) Onsite toilet facilities (being either connected to the sewer or an accredited sewer management facility) for workers are to be provided for construction sites at a rate of 1 per 20 persons.

(e) The applicant shall bear the cost of all works that occur on Council's property.

(f) No building, demolition, excavation or material of any nature shall be placed on Council's footpaths, roadways, parks or grass verges without Council Approval.

(g) Demolition materials and builders' wastes are to be removed to approved waste/recycling centres.

(h) All sound producing plant, equipment, machinery or fittings will not exceed more than 5dB(A) above the background level when measured from any property boundary and will comply with the Environment Protection Authority's NSW Industrial Noise Policy.)

(i) No trees or native shrubs or understorey vegetation on public property (footpaths, roads, reserves, etc.) or on the land to be developed shall be removed or damaged during construction unless specifically approved in this consent including for the erection of any fences, hoardings or other temporary works.

Reason: To ensure that works do not interfere with reasonable amenity expectations of residents and the community. (DACPLB10)

FEES / CHARGES / CONTRIBUTIONS

4. Policy Controls

Northern Beaches Council Contributions Plan 2018

The proposal is subject to the application of Council's Section 7.12 Development Contributions Plan.

The following monetary contributions are applicable:

Northern Beaches Council Section 7.12 Development Contributions Plan		
Contribution based on a total development cost of \$ 170,000.00		
Contributions	Levy Rate	Payable
Total Section 7.12 Levy	0.45%	\$ 765.00
Section 7.12 Planning and Administration	0.05%	\$ 85.00

Total	0.5%	\$ 850.00
-------	------	--------------

The amount will be adjusted at the time of payment according to the quarterly CPI (Sydney - All Groups Index). Please ensure that you provide details of this Consent when paying contributions so that they can be easily recalculated.

This fee must be paid prior to the issue of the Construction Certificate. Details demonstrating compliance are to be submitted to the Principal Certifying Authority.

Reason: To provide for contributions in accordance with Northern Beaches Council Contributions Plan 2018.

5. **Security Bond**

A bond (determined from cost of works) of \$5,000 and an inspection fee in accordance with Council's Fees and Charges paid as security to ensure the rectification of any damage that may occur to the Council infrastructure contained within the road reserve adjoining the site as a result of construction or the transportation of materials and equipment to and from the development site.

An inspection fee in accordance with Council adopted fees and charges (at the time of payment) is payable for each kerb inspection as determined by Council (minimum (1) one inspection).

All bonds and fees shall be deposited with Council prior to Construction Certificate or demolition work commencing, details demonstrating payment are to be submitted to the Certifying Authority prior to the issue of the Construction Certificate.

To process the inspection fee and bond payment a Bond Lodgement Form must be completed with the payments (a copy of the form is attached to this consent and alternatively a copy is located on Council's website at www.northernbeaches.nsw.gov.au).

Reason: To ensure adequate protection of Council's infrastructure.

6. **Compliance with standards (Demolition):**

The development is required to be carried out in accordance with all relevant Australian Standards.

Details demonstrating compliance with the relevant Australian Standard are to be submitted to Council prior to the commencement of demolition works.

Reason: To ensure the development is constructed in accordance with appropriate standards. (DACPLC02)

7. **Sewer / Water Quickcheck**

The approved plans must be submitted to a Sydney Water Quick Check agent or Customer Centre prior to works commencing to determine whether the development will affect any Sydney Water asset's sewer and water mains, stormwater drains and/or easement, and if further requirements need to be met. Plans will be appropriately stamped.

Please refer to the website www.sydneywater.com.au for:

- Quick Check agents details - see Building Developing and Plumbing then Quick Check; and

- Guidelines for Building Over/Adjacent to Sydney Water Assets - see Building Developing and Plumbing then Building and Renovating.
- Or telephone 13 20 92.

Reason: To ensure compliance with the statutory requirements of Sydney Water. (DACPLC12)

CONDITIONS TO BE COMPLIED WITH DURING DEMOLITION AND BUILDING WORK

8. **Traffic Control During Works**

Lighting, fencing, traffic control and advanced warning signs shall be provided for the protection of the works and for the safety and convenience of the public and others in accordance with RMS Traffic Control At Work Sites Manual and to the satisfaction of the Principal Certifying Authority. Traffic movement in both directions on public roads, and vehicular access to private properties is to be maintained at all times during the works

Reason: Public Safety

9. **Maintenance of Road Reserve**

The public footways and roadways adjacent to the site shall be maintained in a safe condition at all times during the course of the work.

Reason: Public Safety.

10. **Waste and Recycling Compliance Documentation**

Evidence of disposal for recycling from the construction/demolition works shall be submitted to the Certifying Authority prior to sign off of any documentations indicating the scope of works have been completed.

Reason: To ensure waste is minimised and recycled. (DACWTF02)

11. **Installation and Maintenance of Sediment Control**

Measures used for erosion and sediment control on building sites are to be adequately maintained at all times and must be installed in accordance with Council's Specifications for Erosion and Sediment Control. All measures shall remain in proper operation until all development activities have been completed and the site fully stabilised.

Details demonstrating compliance are to be submitted to the Principal Certifying Authority.

Reason: To protect the environment from the effects of sedimentation and erosion from development sites.

12. **Waste/Recycling Requirements (Waste Plan Submitted)**

During demolition and/or construction the proposal/works shall be generally consistent with the submitted Waste Management Plan

Reason: To ensure waste is minimised and adequate and appropriate waste and recycling facilities are provided. (DACWTE01)

CONDITIONS WHICH MUST BE COMPLIED WITH PRIOR TO THE ISSUE OF THE OCCUPATION CERTIFICATE

13. **Waste/Recycling Compliance Documentation**

Evidence of disposal for recycling from the construction/demolition works shall be submitted to the Certifying Authority prior to the issue of any interim / final Occupation Certificate.

Reason: To ensure waste is minimised and recycled. (DACWTF02)

ON-GOING CONDITIONS THAT MUST BE COMPLIED WITH AT ALL TIMES

14. **Amenity**

The implementation of this development shall not adversely affect the amenity of the neighbourhood or interfere unreasonably with the comfort or repose of a person who is outside the premises by reason of the emission or discharge of noise, fumes, vapour, odour, steam, soot, ash, dust, waste water, waste products, grit, oil or other harmful products.

Reason: To ensure the surrounding area and people within the neighbourhood are not affected adversely and to ensure compliance with the Protection of the Environment Operations Act 1997.

(DACHPGOG5)

In signing this report, I declare that I do not have a Conflict of Interest.

Signed




Nick England, Planner

The application is determined on //, under the delegated authority of:




Anna Williams, Manager Development Assessments



ATTACHMENT A

Notification Plan	Title	Date
 2018/500868	Plan - Notification	25/07/2018

ATTACHMENT B

Notification Document	Title	Date
 2018/523377	Notification Map	16/08/2018

ATTACHMENT C

Reference Number	Document	Date
 2018/500862	Report - Specification	18/04/2018
 2018/500858	DA Quote Estimate	18/07/2018
 2018/500865	Report - Demolition Construction Management	24/07/2018
 2018/500866	Report - Demolition Statement	24/07/2018
 2018/500863	Report - Statement Of Environmental Effects	25/07/2018
 2018/500864	Report - Waste Management	25/07/2018
 2018/500860	Cost Summary Report	25/07/2018
 2018/500868	Plan - Notification	25/07/2018
 2018/500869	Plans - Sediment & Erosion Control	25/07/2018
 2018/500867	Plans - Survey	25/07/2018
 2018/500857	Cover Letter	25/07/2018
 DA2018/1301	3-5 West Street BROOKVALE NSW 2100 - Development Application - Demolition	06/08/2018
 2018/496365	DA Acknowledgement Letter - Williams River Steel	06/08/2018
 2018/500870	Plans - External	08/08/2018
 2018/500871	Plans - Master Set	08/08/2018
 2018/500856	Development Application Form	08/08/2018
 2018/500859	Applicant Details	08/08/2018
 2018/523416	Environmental Health (Industrial) - Assessment Referral - DA2018/1301 - 3 - 5 West Street BROOKVALE NSW 2100	16/08/2018
 2018/522160	Waste Referral Response	16/08/2018
 2018/523132	DA Acknowledgement Letter (not integrated) - Williams River Steel	16/08/2018
 2018/523194	Notification Letter - 21 Letters	16/08/2018
 2018/523377	Notification Map	16/08/2018
 2018/527203	Engineering Referral Response	19/08/2018
 2018/570764	Environmental Health Referral Response - industrial use	03/09/2018