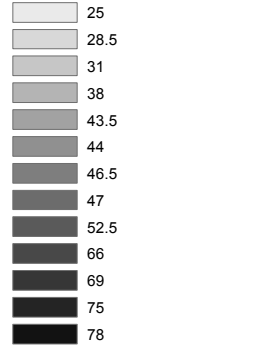


Current building heights / footprints compared to proposed building heights / footprints, including the required location and extent of the Town Square and Pedestrian Connection for 'Site B'

**Maximum Building Height (RL)**

Heights shown on map in RL (m)

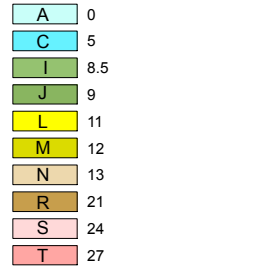


Area 1 Refer to Clause 7.7

Area 2 Refer to Clause 7.8

Area 3 Refer to Clause 7.9

**Maximum Building Height (m)**



**Cadastre**

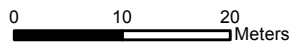
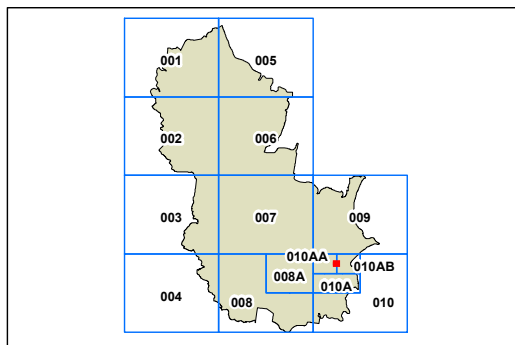
Cadastre 20/05/2015 © Warringah Council

Proposed Building Heights / Footprints

Town Square

Pedestrian Connection

Site B



Scale: 1:700 @ A3

Projection: GDA 1994  
Zone 56

