

LANDSCAPE NOTES:

Check boundaries, levels, dimensions and locate services on site prior to starting work.
 Clear site of any builders rubbish and set up erosion and sediment control as per councils requirements.
 Protect any trees to be retained to council requirements.
 Grade site to achieve proposed final grades. Cultivate sub grade to a depth of 300mm.
 Stockpile soil if suitable for reuse or provide landscape soil that meets Australian Standards to replace site top soil.
 Install plant material as per plan. Keep planting areas moist, stake plants as required and 'water in'. Fertilise exotic plants with Osmocote 'Plus' 8-9 month slow release fertiliser and native plants with Osmocote zero Phosphorus 5-6 month slow release. Apply as per manufacturer's instructions.
 Gardens are to be mulched to a 75mm depth using Native Le Litter Mulch or wood chip that meets Australian Standards. Keep mulch clear of all plant stems.
 Level turf areas and spread lawn food as per manufacturers instructions. Lay turf, water well and roll with turf roller. Keep moist at all times.
 Fill gaps and depressions with sand and allow 4 weeks before cutting.
 Paving to be laid on compacted surface of 50mm sand bedding on 100mm compacted fine crushed rock. Ensure ground below is also compacted. Check paving and setout prior to laying.
 Retaining walls and concrete driveways / paths to engineers details.

LANDSCAPE CALCULATION

SITE AREA = 323.3 sq m

HARD SURFACE

HOUSE	= 142.6m ²
PORCH	= 13.8m ²
DRIVEWAY	= 23.3m ²
ALFRESCO	= 13.4m ²
PROPOSED POOL	= 21.4m ²
TOTAL HARD SURFACE	= 214.5m²
OR 66% OF THE SITE	

VARIATIONS

6% OF SITE = 19.4m²

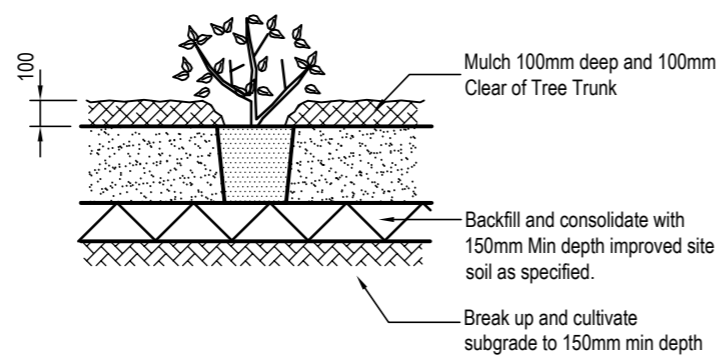
PROPOSED LANDSCAPED = 128.2m²
 OR 40% OF THE SITE.

REQUIRED LANDSCAPED = 161.65m²/50%

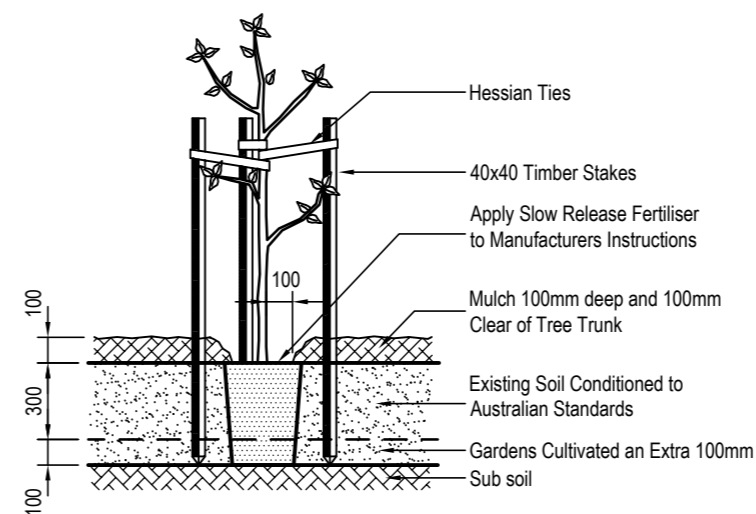
LANDSCAPE PLAN

(O): EASEMENT FOR ACCESS, CONSTRUCTION & MAINTENANCE 0.9 WIDE
 (W): EASEMENT FOR ACCESS, MAINTENANCE & SUPPORT 0.9 WIDE (DP1 206507)

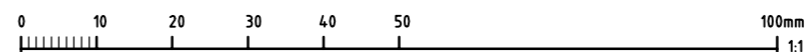
DENOTES AREAS INCLUDED IN LANDSCAPE CALCULATION



TYPICAL SHRUB PLANTING DETAIL



TYPICAL PLANTING DETAIL



RIGHT ANGLE DESIGN & DRAFTING PTY LTD
 ROBYN GOOD
 HORTICULTURE CERT III
 ASSOC. DIPLOMA STRUCTURAL ENGINEERING
 NZCD ARCHITECTURAL DRAFTING
 P.O.Box 1049 SURRY HILLS 2010
 PH: 8399-0072
 EMAIL: info@rightangledesign.com.au
 ABN: 70 150 745 556

PROPOSED POOL & ASSOCIATED WORKS
LAUREN WESTBROOKE
 LOT 17 DP270907
 No. 20 BAZ RETREAT
 WARRIEWOOD 2102

DWG NAME
 LANDSCAPE PLAN

DATE	SCALE AT A3	JOB NUMBER	DWG NUMBER
MAY 2020	1:200	RADD20019	P4