

THE SUBJECT LAND IS AFFECTED BY:
 1. LAND EXCLUDES MINERALS AND IS SUBJECT TO RESERVATIONS AND CONDITIONS IN FAVOUR OF THE CROWN - SEE CROWN GRANT(S)
 2. G178986 COVENANT
 3. G928906 COVENANT
 4. DP28206 EASEMENT FOR DRAINAGE AFFECTING THE PART(S) SHOWN SO BURDENED IN THE TITLE DIAGRAM
 (A) - EASEMENT FOR DRAINAGE (1.83 WIDE)

5
DP 217829

1
DP 402387

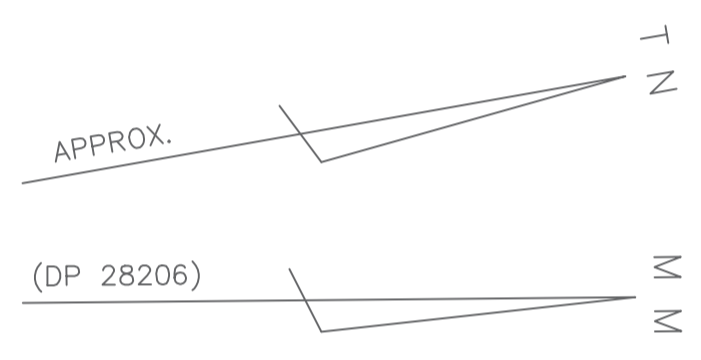
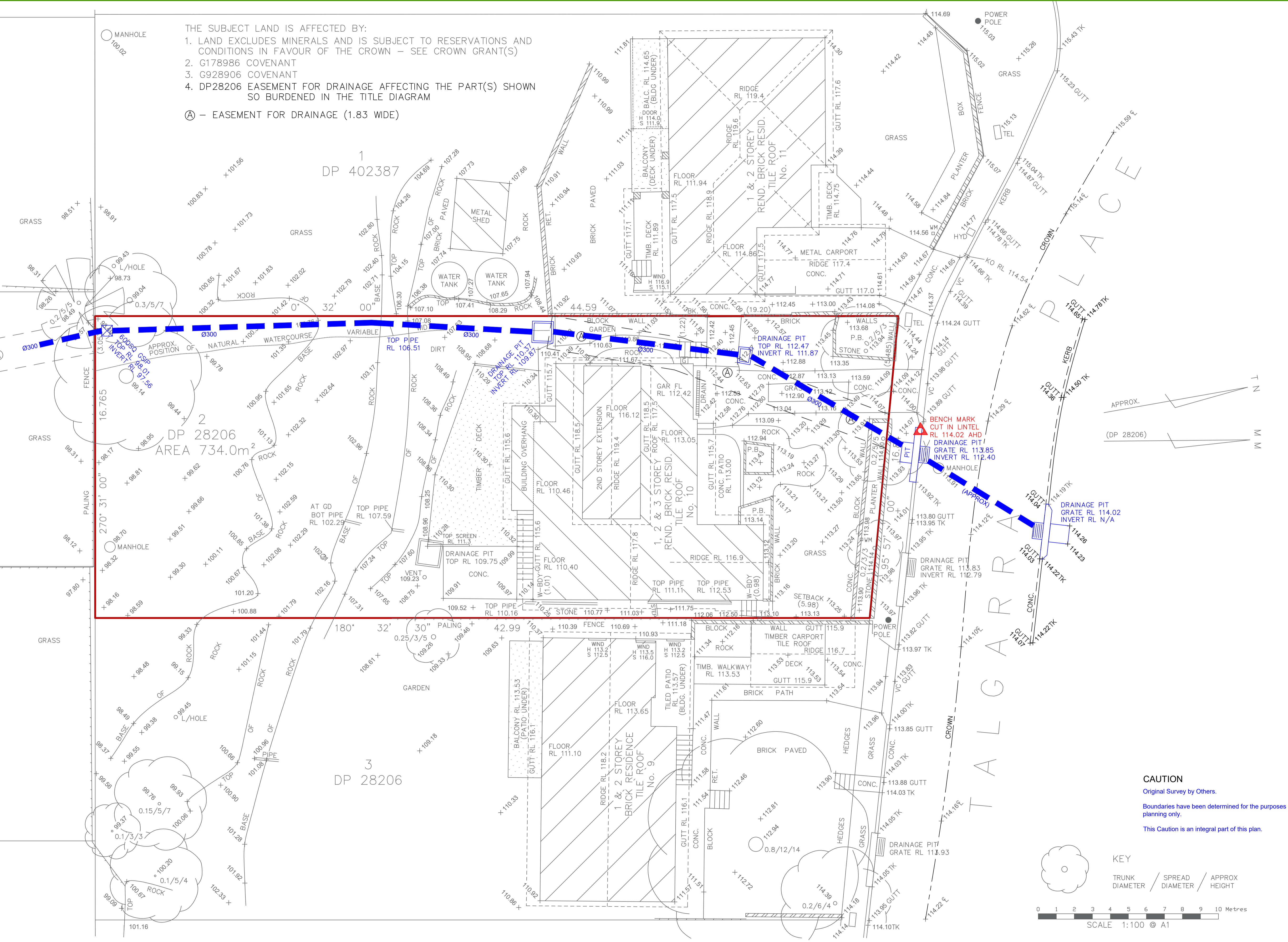
6
DP 217829

2
DP 28206
AREA 734.0m²

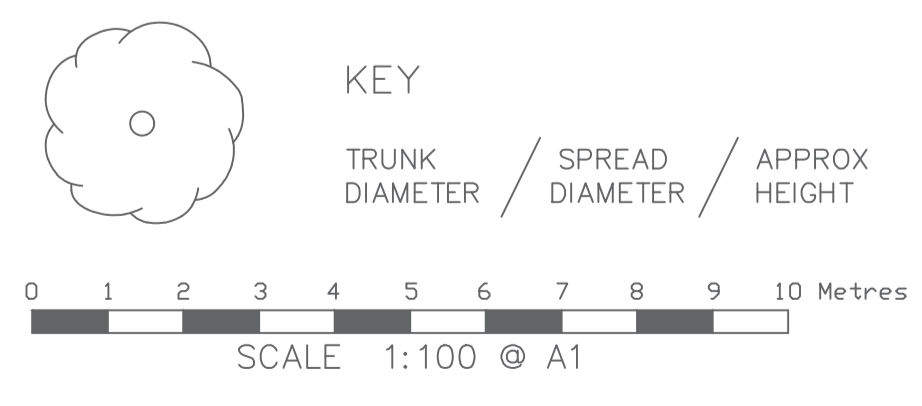
7
DP 217829

3
DP 28206

8
DP 217829



CAUTION
 Original Survey by Others.
 Boundaries have been determined for the purposes of planning only.
 This Caution is an integral part of this plan.



L.G.A.: NORTHERN BEACHES Ratio: AS SHOWN Date Surveyed: 15.02.2020
 Parish: Datum: AS SUPPLIED Date Printed: 16.02.2020
 Locality: BEACON HILL Origin: Reference: 130095
 Client: ZSA Drawn: AM Drawing: 130095_2.dwg

DRAINAGE SURVEY
LOT 2 D.P.28206
10 TALGARRA PLACE, BEACON HILL



EARTH SURVEYING CONSULTING SURVEYORS
 PO Box 4, NEWCASTLE NSW 2300
 02 4929 1900 0405 223133
 andrew@earthsurveying.com.au