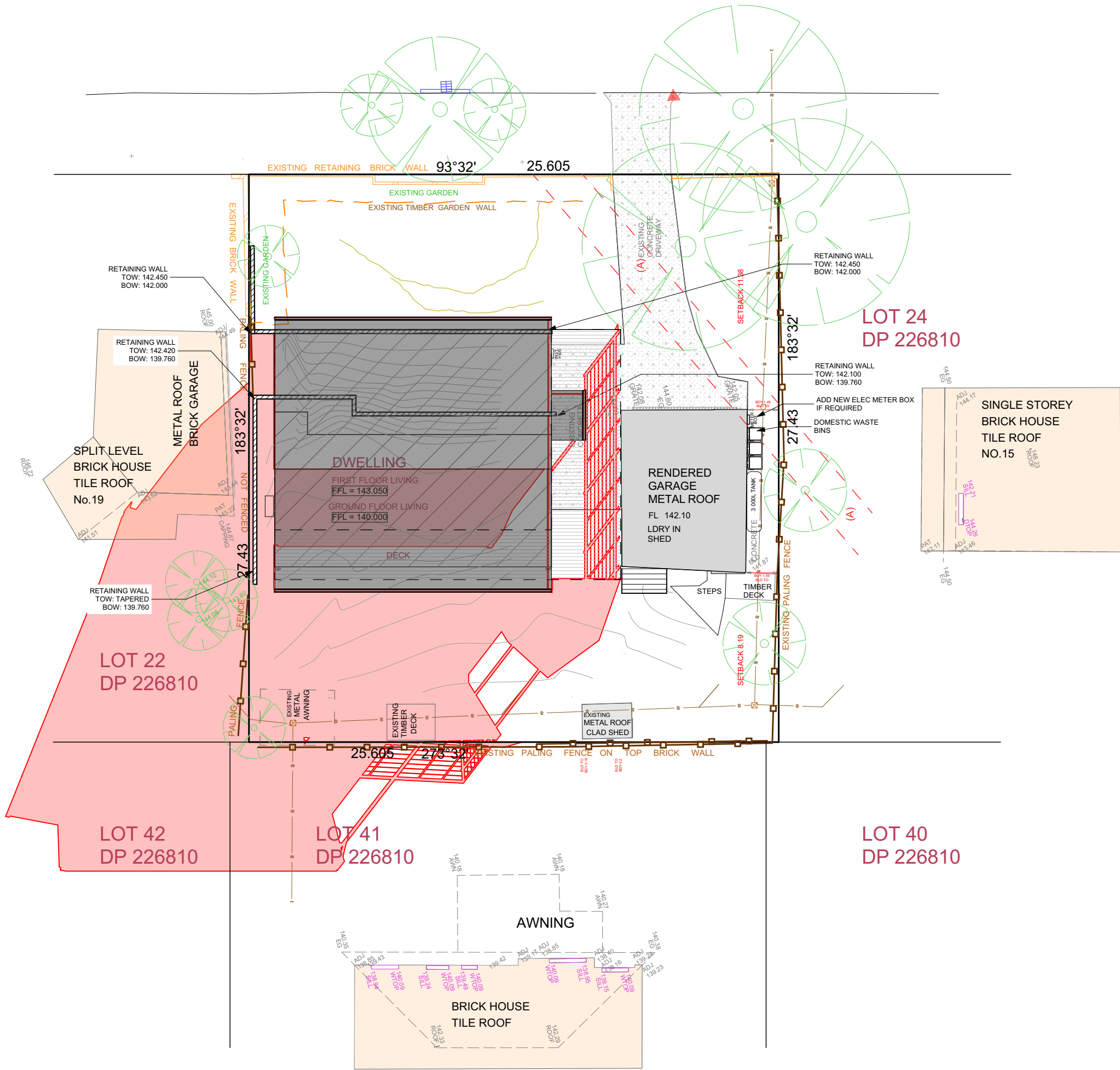


ARANDA DRIVE

(A) - EASEMENT TO DRAIN WATER 1.83 WIDE (VIDE DP 225237).



> NOTE

> SITE LEVELS ARE APPROXIMATE ONLY. PLEASE EVALUATE ON SITE BEFORE ANY ORDERING OR WORK BEGINS.

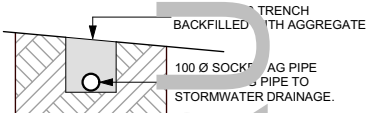
> SEDIMENT CONTROL

> 1. ATTENTION IS DRAWN TO THE ENVIRONMENT PROTECTION ACT AND THE REQUIREMENTS FOR THE PROTECTION FROM DISCHARGE OF ANY POLLUTION FROM THE SITE.

> 2. ALL SEDIMENT CONTROL STRUCTURES SHALL BE INSPECTED AND MAINTAINED.

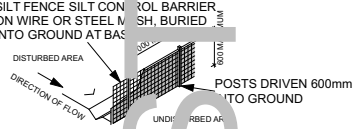
> 3. ALL SEDIMENT CONTROL STRUCTURES SHALL BE CLEARED UPON REACHING A MAXIMUM OF 75% CAPACITY. REMOVED SEDIMENT SHALL BE SPREAD WITHIN DISTRIBUTION AREAS ON THE SITE.

> 4. IMMEDIATELY FOLLOWING THE COMPLETION OF WORKS ALL EXPOSED AREAS SHALL BE STABILISED BY TURFING OR MULCHING (BY COVER). SEDIMENT CONTROL SHALL BE MAINTAINED UNTIL GROUND COVER IS ESTABLISHED.



> SITE DRAINAGE DETAIL

> SEDIMENT FENCE
DRAINAGE AREA 0.6 H
SLOPE GRADIENT 1:2
SLOPE LENGTH 60m MAXIMUM.



> SEDIMENT CONTROL FENCE

ADVANTAGE
> BUILDING DESIGN THAT'S ALL ABOUT YOU

PH: [02] 4934 919

E: admin@advantagenew.com

> 1:200 - UNLESS NOTED OTHERWISE

> North Point

> Plot Date

> 18/03/2021

> Page Size

A3

THE BUILDER SHALL CHECK AND VERIFY ALL DIMENSIONS BEFORE ORDERING OR CONSTRUCTION STARTS AND VERIFY ALL ERRORS AND OMISSIONS WITH THE DESIGNER.

> Client

> DAKWA

> Development

> DWELLING

> 17 ARANDA DRIVE, FRENCHS FOREST

> LOT 23, DP 226810

> CONSTRUCTION CERTIFICATE

> Designer

> Drafter

> DESIGNER

> Job No.

> Revision No.

> Drawing No.

> 4363

> CC1

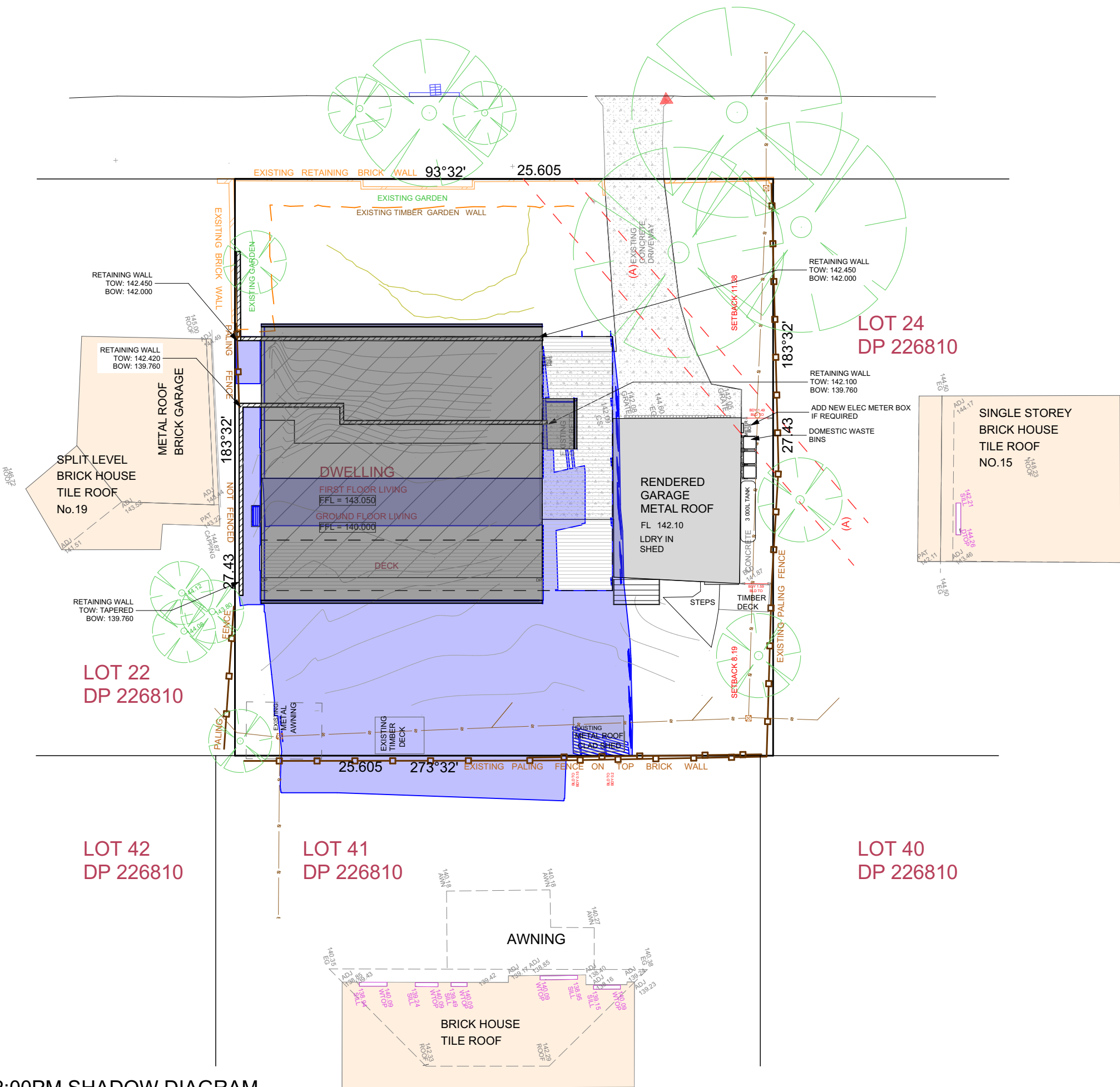
> 2.1

> DO NOT SCALE. IF IN DOUBT, ASK

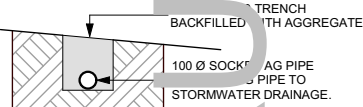
> JUNE 21st 9:00AM SHADOW DIAGRAM

1:200

ARANDA DRIVE (A) - EASEMENT TO DRAIN WATER 1.83 WIDE (VIDE DP 225237).



- > NOTE
- > SITE LEVELS ARE APPROXIMATE ONLY. PLEASE EVALUATE ON SITE BEFORE ANY ORDERING OR WORK BEGINS.
- > SEDIMENT CONTROL
- > 1. ATTENTION IS DRAWN TO THE ENVIRONMENT PROTECTION ACT AND THE REQUIREMENTS FOR THE PROTECTION FROM DISCHARGE OF ANY POLLUTION FROM THE SITE.
 - > 2. ALL SEDIMENT CONTROL STRUCTURES SHALL BE INSPECTED AND MAINTAINED.
 - > 3. ALL SEDIMENT CONTROL STRUCTURES SHALL BE CLEARED UPON REACHING A MAXIMUM OF 75% CAPACITY. REMOVED SEDIMENT SHALL BE SPREAD WITHIN DISTRIBUTION AREAS ON THE SITE.
 - > 4. IMMEDIATELY FOLLOWING THE COMPLETION OF WORKS ALL EXPOSED AREAS SHALL BE STABILISED BY TURFING OR MULCHING (BY OWNER). SEDIMENT CONTROL SHALL BE MAINTAINED UNTIL GROUND COVER IS ESTABLISHED.



> SITE DRAINAGE DETAIL

- > SEDIMENT FENCE
- DRAINAGE AREA 0.6 H
 - SLOPE GRADIENT 1:2
 - SLOPE LENGTH 60m MAXIMUM.
- SILT FENCE SILT CONTROL BARRIER ON WIRE OR STEEL MESH, BURIED INTO GROUND AT BASE
- DISTURBED AREA
- DIRECTION OF FLOW
- POSTS DRIVEN 600mm INTO GROUND

> SEDIMENT CONTROL FENCE

ADVANTAGE

> BUILDING DESIGN THAT'S ALL ABOUT YOU

PH: [02] 4934 919

E: admin@advantageensw.com

0 2 4 6 8 10

> 1:200 - UNLESS NOTED OTHERWISE

> North Point

> Plot Date

> 18/03/2021

> Page Size

A3

THE BUILDER SHALL CHECK AND VERIFY ALL DIMENSIONS BEFORE ORDERING OR CONSTRUCTION STARTS AND VERIFY ALL ERRORS AND OMISSIONS WITH THE DESIGNER.

> Client

> DAKWA

> Development

> DWELLING

> 17 ARANDA DRIVE, FRENCHS FOREST

> LOT 23, DP 226810

> CONSTRUCTION CERTIFICATE

> Designer

> DESIGNER

> Job No.

> 4363

> Revision No.

> CC1

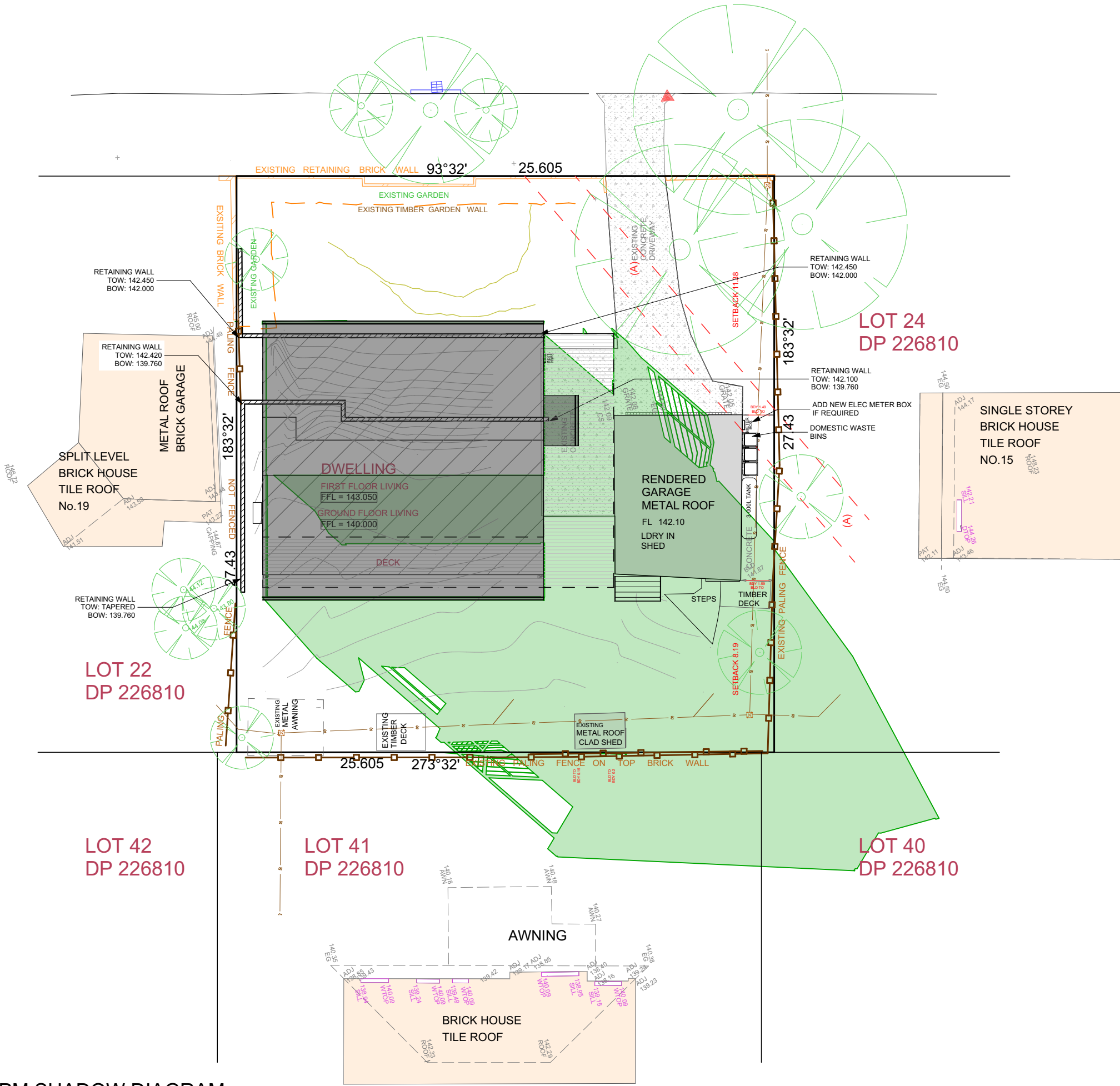
> Drawing No.

> 2.2

> DO NOT SCALE. IF IN DOUBT, ASK

ARANDA DRIVE

(A) - EASEMENT TO DRAIN WATER 1.83 WIDE (VIDE DP 225237).



> NOTE

> SITE LEVELS ARE APPROXIMATE ONLY. PLEASE EVALUATE ON SITE BEFORE ANY ORDERING OR WORK BEGINS.

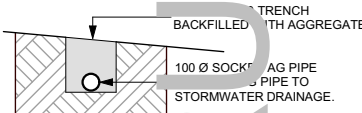
> SEDIMENT CONTROL

> 1. ATTENTION IS DRAWN TO THE ENVIRONMENT PROTECTION ACT AND THE REQUIREMENTS FOR THE PROTECTION FROM DISCHARGE OF ANY POLLUTION FROM THE SITE.

> 2. ALL SEDIMENT CONTROL STRUCTURES SHALL BE INSPECTED AND MAINTAINED.

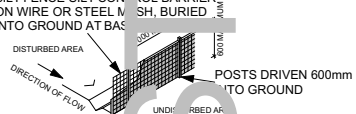
> 3. ALL SEDIMENT CONTROL STRUCTURES SHALL BE CLEARED UPON REACHING A MAXIMUM OF 75% CAPACITY. REMOVED SEDIMENT SHALL BE SPREAD WITHIN DISTRIBUTION AREAS ON THE SITE.

> 4. IMMEDIATELY FOLLOWING THE COMPLETION OF WORKS ALL EXPOSED AREAS SHALL BE STABILISED BY TURFING OR MULCHING (BY OWNER). SEDIMENT CONTROL SHALL BE MAINTAINED UNTIL GROUND COVER IS ESTABLISHED.



> SITE DRAINAGE DETAIL

> SEDIMENT FENCE
DRAINAGE AREA 0.6 H
SLOPE GRADIENT 1:2
SLOPE LENGTH 60m MAXIMUM.



> SEDIMENT CONTROL FENCE

ADVANTAGE

> BUILDING DESIGN THAT'S ALL ABOUT YOU

PH: [02] 4934 919

E: admin@advantageensw.com

> 1:200 - UNLESS NOTED OTHERWISE

> North Point

> Plot Date

> 18/03/2021

> Page Size

A3

THE BUILDER SHALL CHECK AND VERIFY ALL DIMENSIONS BEFORE ORDERING OR CONSTRUCTION STARTS AND VERIFY ALL ERRORS AND OMISSIONS WITH THE DESIGNER.

> Client

> DAKWA

> Development

> DWELLING

> 17 ARANDA DRIVE, FRENCHS FOREST

> LOT 23, DP 226810

> CONSTRUCTION CERTIFICATE

> Designer

> Drafter

> DESIGNER

> Job No.

> Revision No.

> Drawing No.

> 4363

> CC1

> 2.3

> DO NOT SCALE. IF IN DOUBT, ASK