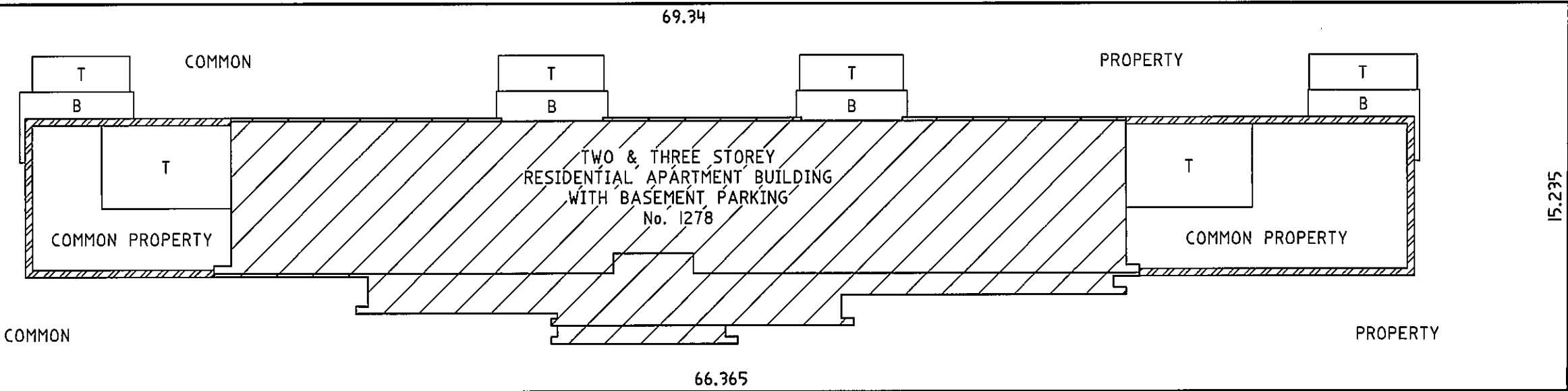


THIS PLAN IS PREPARED FROM ARCHITECTURAL DRAWINGS BY WALSH² ARCHITECTS
DRAWING No. A203 REV 2, A204 REV 2 & A205 REV 2
MINOR CHANGES MAY OCCUR DURING CONSTRUCTION.
DIMENSIONS AND AREAS ARE APPROXIMATE AND
SUBJECT TO FINAL SURVEY.
THE PLAN IS A DRAFT ONLY AND IS NOT CHECKED OR
REGISTERED BY LAND REGISTRY SERVICES.
ALTERATIONS MAY BE REQUIRED PRIOR TO ITS
ACCEPTANCE AND REGISTRATION.

PITTWATER

ROAD

15.505



8 D.P. 12926

B
D.P. 317998

S.P. 64258

NOTES:
B - DENOTES BALCONY
T - DENOTES TERRACE

SURVEYOR
Name: WARREN L. BEE
Date:
Reference: 21708

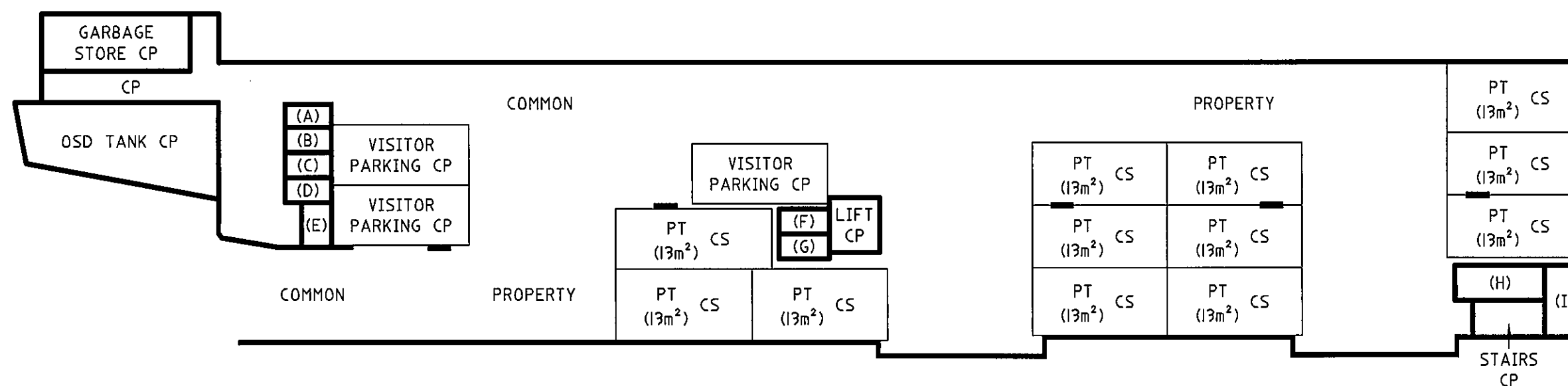
PLAN OF SUBDIVISION OF LOT
IN D.P.

L.G.A: NORTHERN BEACHES
Locality: NARRABEEN
Reduction Ratio: 1:200
Lengths are in metres

REGISTERED

DRAFT
20/07/2020

(A) PT $(2m^2)$
 (B) PT $(2m^2)$
 (C) PT $(2m^2)$
 (D) PT $(2m^2)$
 (E) PT $(2m^2)$
 (F) PT $(2m^2)$
 (G) PT $(2m^2)$
 (H) PT $(5m^2)$
 (I) PT $(4m^2)$

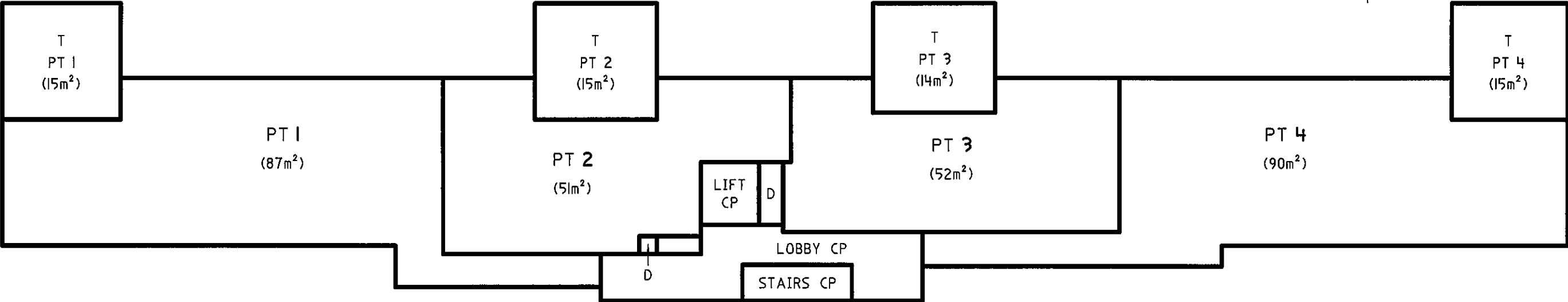


CS - DENOTES CAR SPACE
CP - DENOTES COMMON PROPERTY

THIS PLAN IS PREPARED FROM ARCHITECTURAL
DRAWINGS BY WALSH² ARCHITECTS
DRAWING No. A201 REV 2
MINOR CHANGES MAY OCCUR DURING CONSTRUCTION.
DIMENSIONS AND AREAS ARE APPROXIMATE AND
SUBJECT TO FINAL SURVEY.
THE PLAN IS A DRAFT ONLY AND IS NOT CHECKED OR
REGISTERED BY LAND REGISTRY SERVICES.
ALTERATIONS MAY BE REQUIRED PRIOR TO ITS
ACCEPTANCE AND REGISTRATION.

DRAFT
20/07/2020

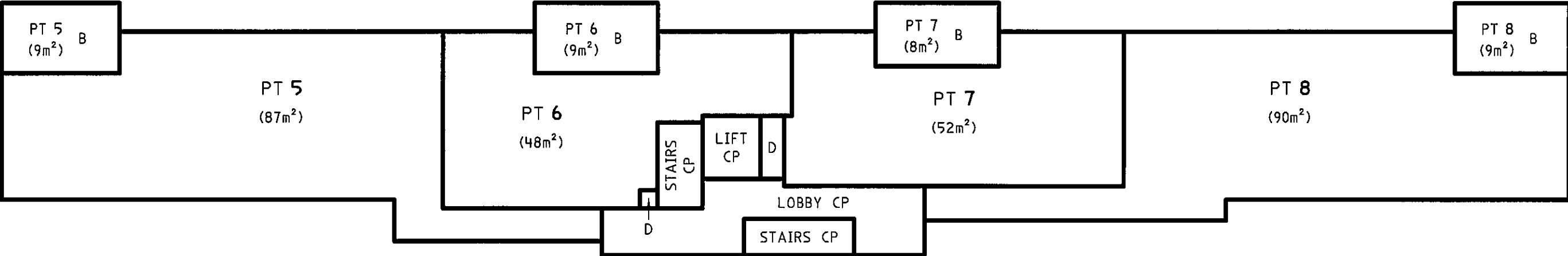
GROUND FLOOR



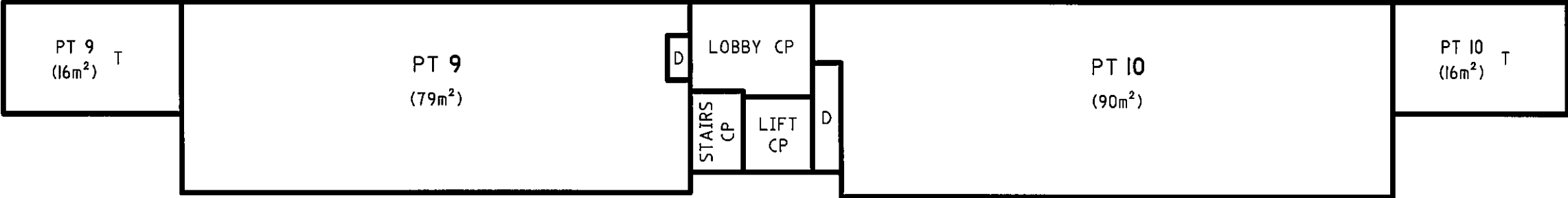
NOTES:
D - DENOTES DUCT - COMMON PROPERTY
T - DENOTES TERRACE
CP - DENOTES COMMON PROPERTY

THIS PLAN IS PREPARED FROM ARCHITECTURAL
DRAWINGS BY WALSH² ARCHITECTS
DRAWING No. A202 REV 2
MINOR CHANGES MAY OCCUR DURING CONSTRUCTION.
DIMENSIONS AND AREAS ARE APPROXIMATE AND
SUBJECT TO FINAL SURVEY.
THE PLAN IS A DRAFT ONLY AND IS NOT CHECKED OR
REGISTERED BY LAND REGISTRY SERVICES.
ALTERATIONS MAY BE REQUIRED PRIOR TO ITS
ACCEPTANCE AND REGISTRATION.

<div>SURVEYOR Name: WARREN L. BEE Date: Reference: 21708</div>	<div>PLAN OF SUBDIVISION OF LOT IN D.P.</div>	<div>L.G.A: NORTHERN BEACHES Locality: NARRABEEN Reduction Ratio: 1:150 Lengths are in metres</div>	<div>REGISTERED</div>	<div>DRAFT 20/07/2020</div>
--	--	---	-----------------------	---------------------------------



LEVEL 1



LEVEL 2

NOTES:
B - DENOTES BALCONY
D - DENOTES DUCT - COMMON PROPERTY
T - DENOTES TERRACE
CP - DENOTES COMMON PROPERTY

THIS PLAN IS PREPARED FROM ARCHITECTURAL DRAWINGS BY WALSH² ARCHITECTS
DRAWING No. A203 REV 2 & A204 REV 2
MINOR CHANGES MAY OCCUR DURING CONSTRUCTION. DIMENSIONS AND AREAS ARE APPROXIMATE AND SUBJECT TO FINAL SURVEY.
THE PLAN IS A DRAFT ONLY AND IS NOT CHECKED OR REGISTERED BY LAND REGISTRY SERVICES. ALTERATIONS MAY BE REQUIRED PRIOR TO ITS ACCEPTANCE AND REGISTRATION.