





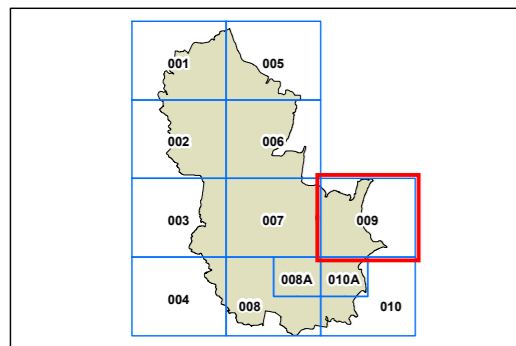
# Warringah Local Environmental Plan 2011

## Additional Permitted Uses Map - Sheet APU\_009

 Additional Permitted Uses

### Cadastral

 Cadastral 20/05/2020 © Northern Beaches Council



0 200 400 Metres

Scale: 1:20,000 @ A3

Projection: GDA 1994  
Zone 56

Map identification number: 1800\_COM\_APU\_009\_020\_20200520