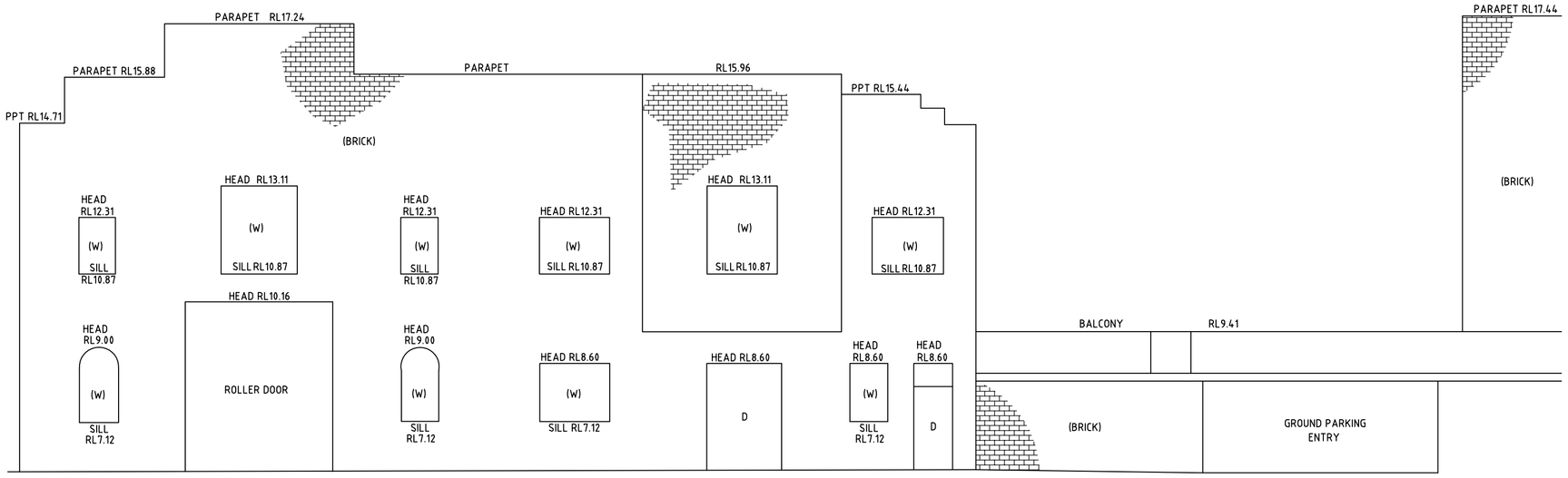

WESTERN ELEVATION
No.34 WHISTLER STREET

WESTERN ELEVATION
No.26-32 WHISTLER STREET

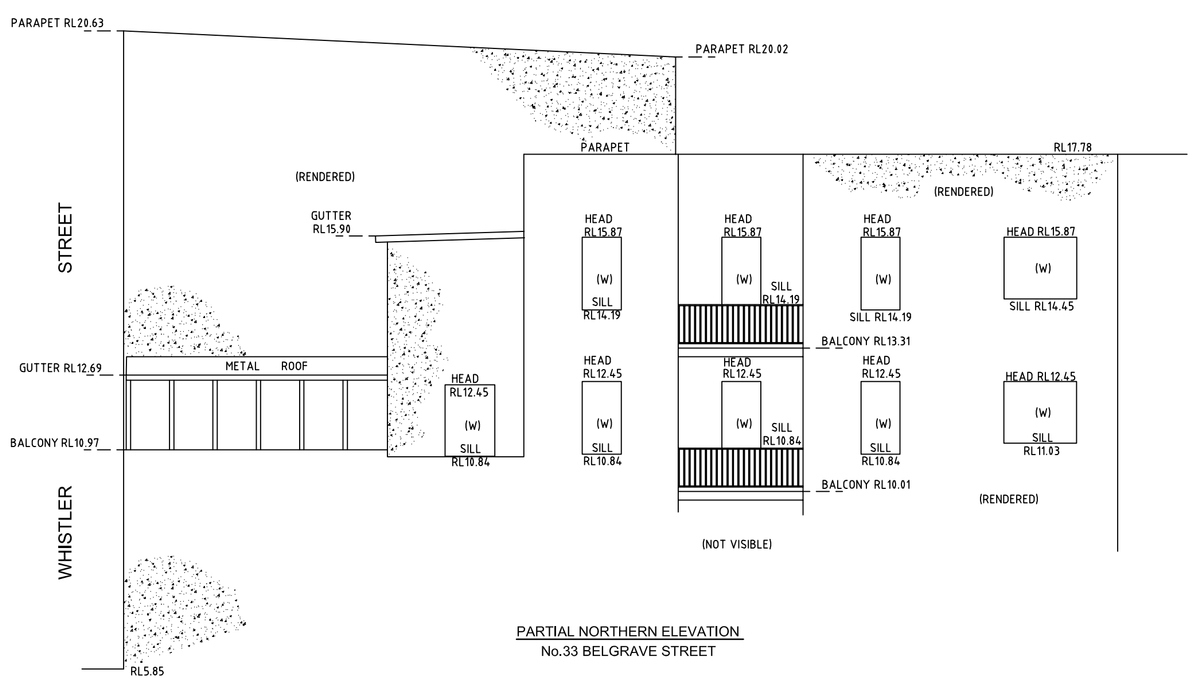

NORTHERN ELEVATION
No.28 BELGRAVE STREET

PARTIAL NORTHERN ELEVATION
No.33 BELGRAVE STREET

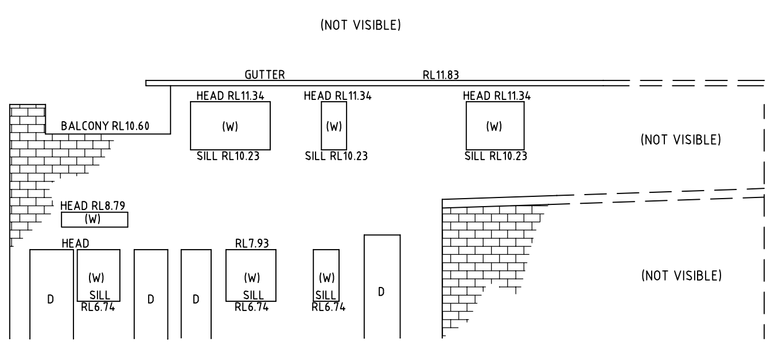

EASTERN ELEVATION
No.35-39 BELGRAVE STREET

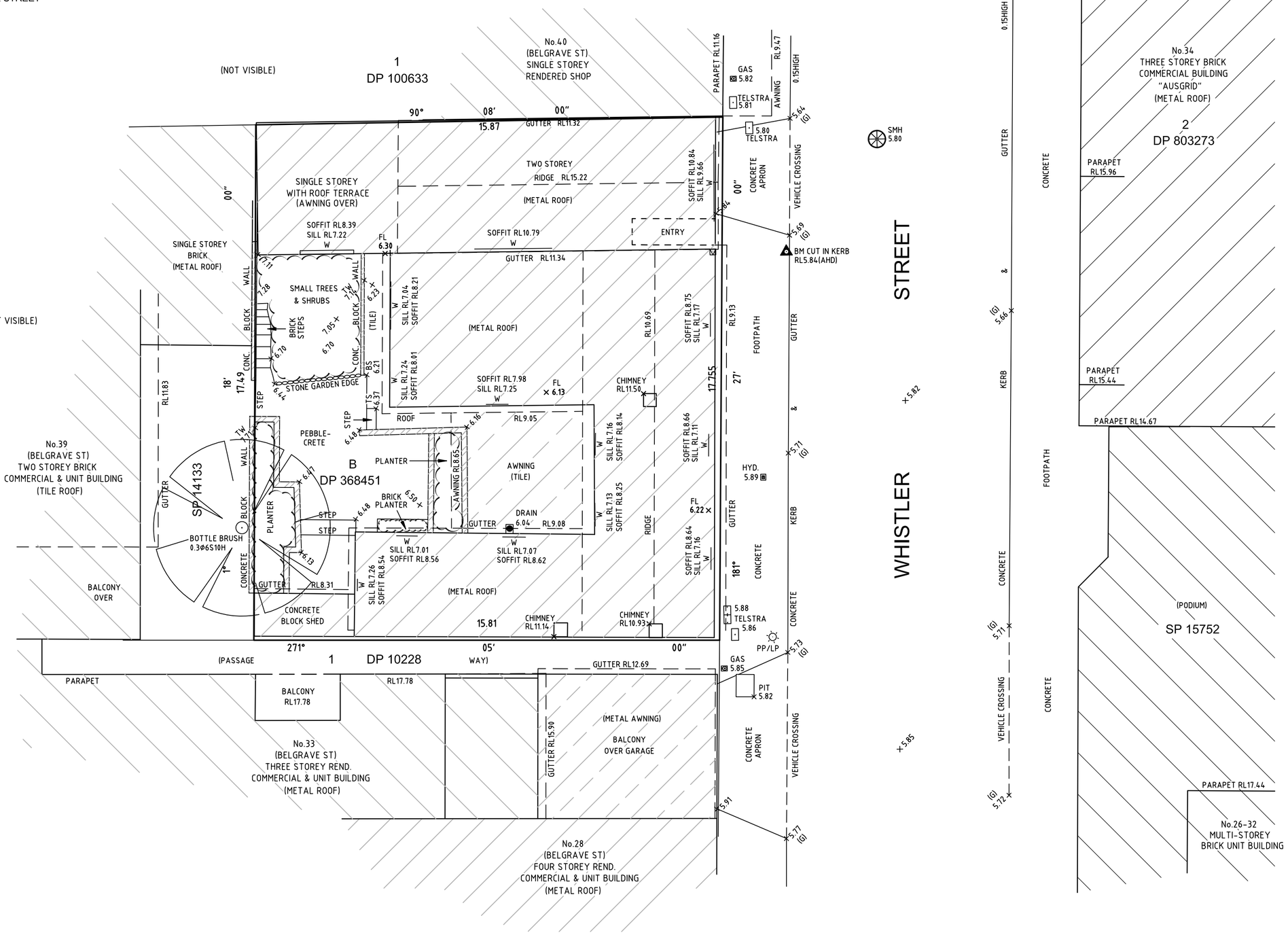

NOTES:

1) TITLE BEARINGS AND DIMENSIONS ARE SHOWN.
   BOUNDARY REDEFINITION HAS NOT BEEN UNDERTAKEN
2) ORIGIN OF LEVELS: PM 620 RL4.755 (A.H.D.) SCIMS
3) SITE COMPRISES: LOT B D.P. 368451
4) TOTAL SITE AREA 279.1 m^2 BY TITLE DIMENSIONS
5) UNDERGROUND SERVICES HAVE NOT BEEN INVESTIGATED.
6) (G) DENOTES GUTTER LEVEL.
   0.3ø10H,8S DENOTES TREE SIZE 0.3 TRUNK DIAMETER, 10 HIGH, 8 SPREAD,
   TW DENOTES TOP OF WALL
   TS DENOTES TOP OF STEP
   BS DENOTES BOTTOM OF STEP
   PP/LP DENOTES POWER/LIGHT POLE
7) TREE NAMES SHOWN CONSTITUTE OUR OPINION ONLY. IF TREE SPECIES IDENTIFICATION IS IMPORTANT
   FOR DESIGN OR HERITAGE REASONS THEY SHOULD BE DETERMINED BY A QUALIFIED ARBORIST.

DIAL BEFORE YOU DIG
www.1100.com.au

ISSUE	DATE	AMENDMENT

TITLE: PLAN SHOWING SELECTED DETAIL & LEVELS OVER No 21 WHISTLER STREET, MANLY

LGA: NORTHERN BEACHES		REFERENCE: 53011	
CLIENT : MR T.BYRNE		DATE: 13.03.18	SHEET 1
SCALE (AT A1) 1:100	DATUM : AHD	SURVEYOR: MM	

Norton Survey Partners
SURVEYORS & LAND TITLE CONSULTANTS
A.C.N. 618 980 475
SUITE 1
670 DARLING STREET
ROZELLE N.S.W. 2039
PH +61 2 9555 2744
FAX +61 2 9555 2766
office@nspartners.com.au