

NOTES:

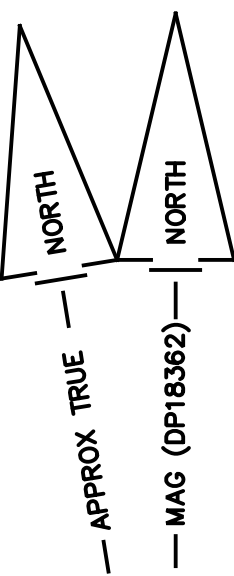
- TREE SPREADS & HEIGHTS ARE INDICATIVE ONLY.
- ONLY VISIBLE SERVICES HAVE BEEN SHOWN.
- UNDERGROUND SERVICES HAVE NOT BEEN LOCATED.
- NOTIFICATION OF ALL RELEVANT AUTHORITIES SHOULD BE UNDERTAKEN.
- BEFORE CARRYING OUT ANY CONSTRUCTION ACTIVITY IN OR NEAR THE SURVEYED AREA.
- CONTOUR INTERVAL - 1 METRE. CONTOURS ARE INDICATIVE ONLY.
- SPOT LEVELS SHOULD BE ADOPTED FOR DESIGN AND CALCULATION PURPOSES. CRITICAL SPOT LEVELS SHOULD BE CONFIRMED WITH SURVEYOR.
- SM ... DENOTES APPROXIMATE POSITION OF SEWER MAIN. POSITION MUST BE CONFIRMED BY SYDNEY WATER
- ORIGIN OF LEVELS: P.M.38201 R.L.45.05 A.H.D.(SYDNEY WATER)
- COPYRIGHT © ADAM CLERKE SURVEYORS PTY LTD 2018
- SUBJECT LAND AFFECTED BY COVENANT D972018
- THIS PLAN HAS BEEN PREPARED FOR THE EXCLUSIVE USE OF DAVID & JENNIFER WADE

NOTES:

- BOUNDARY SURVEY HAS BEEN UNDERTAKEN. SURVEY MARKS SHOULD BE PLACED IF EXCAVATION, CONSTRUCTION OR STRUCTURES ARE TO BE ERECTED ON OR NEAR THE BOUNDARIES.
- EXCEPT WHERE SHOWN BY DIMENSIONS LOCATION OF DETAIL WITH RESPECT TO BOUNDARIES IS INDICATIVE ONLY.
- DO NOT SCALE FROM THIS PLAN. DIMENSIONS SHOULD BE USED.
- NO PART OF THIS SURVEY MAY BE REPRODUCED, STORED IN A RETRIEVAL SYSTEM OR TRANSMITTED IN ANY FORM, WITHOUT THE WRITTEN PERMISSION OF THE COPYRIGHT OWNER EXCEPT AS PERMITTED BY THE COPYRIGHT ACT 1968.
- ANY PERMITTED DOWNLOADING, ELECTRONIC STORAGE, DISPLAY, PRINT, COPY OR REPRODUCTION OF THIS SURVEY SHOULD CONTAIN NO ALTERATION OR ADDITION TO THE ORIGINAL SURVEY.
- THIS NOTICE MUST NOT BE ERASED.
- PLAN PREPARED BY REGISTERED SURVEYOR FOR DEVELOPMENT APPLICATION PURPOSES ONLY.

AC

Adam Clarke
Registered surveyor No:8490



ADAM CLERKE SURVEYORS PTY LTD
Incorporating PAUL KEEN & COMPANY
LAND & ENGINEERING SURVEYORS
38 KEVIN AVENUE, AVALON 2107
TEL...9918 4111

DETAILS AND LEVELS OVER
LOT 327 IN D.P.16362

346 WHALE BEACH ROAD, PALM BEACH

DATE... 2/3/18 REF... 1218
SCALE...1:100/A0 DATUM...A.H.D

NOTES:

- BOUNDARY SURVEY HAS BEEN UNDERTAKEN. SURVEY MARKS SHOULD BE PLACED IF EXCAVATION, CONSTRUCTION OR STRUCTURES ARE TO BE ERECTED ON OR NEAR THE BOUNDARIES.
- EXCEPT WHERE SHOWN BY DIMENSIONS LOCATION OF DETAIL WITH RESPECT TO BOUNDARIES IS INDICATIVE ONLY.
- DO NOT SCALE FROM THIS PLAN. DIMENSIONS SHOULD BE USED.
- NO PART OF THIS SURVEY MAY BE REPRODUCED, STORED IN A RETRIEVAL SYSTEM OR TRANSMITTED IN ANY FORM, WITHOUT THE WRITTEN PERMISSION OF THE COPYRIGHT OWNER EXCEPT AS PERMITTED BY THE COPYRIGHT ACT 1968.
- ANY PERMITTED DOWNLOADING, ELECTRONIC STORAGE, DISPLAY, PRINT, COPY OR REPRODUCTION OF THIS SURVEY SHOULD CONTAIN NO ALTERATION OR ADDITION TO THE ORIGINAL SURVEY.
- THIS NOTICE MUST NOT BE ERASED.
- PLAN PREPARED BY REGISTERED SURVEYOR FOR DEVELOPMENT APPLICATION PURPOSES ONLY.

Adam Clerke

Registered surveyor No:8490

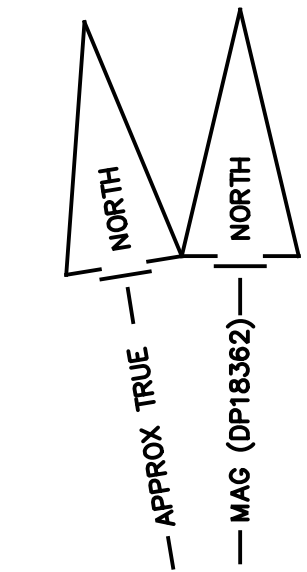
332
D.P.16362

349
D.P.16362
'ANNIE WYATT PARK'

331
D.P.16362
AREA 596.3m²

330
D.P.16362
AREA 584.6m²

350
D.P.16362



SHEET 1 OF 3

ADAM CLERKE SURVEYORS PTY LTD
Incorporating PAUL KEEN & COMPANY
LAND & ENGINEERING SURVEYORS
38 KEVIN AVENUE, AVALON 2107
TEL...9918 4111

DETAILS AND LEVELS OVER
LOTS 329, 330, 331 & 332
IN D.P.16362

348-354 WHALE BEACH ROAD,
PALM BEACH

DATE... 1/8/14 REF... 15204
SCALE...1:100 DATUM...A.H.D

NOTES:

NOTES:

- TREE SPREADS & HEIGHTS ARE INDICATIVE ONLY.
- ONLY VISIBLE SERVICES HAVE BEEN SHOWN. UNDERGROUND SERVICES HAVE NOT BEEN LOCATED. NOTIFICATION OF ALL RELEVANT AUTHORITIES SHOULD BE UNDERTAKEN. BEFORE CARRYING OUT ANY CONSTRUCTION ACTIVITY IN OR NEAR THE SURVEYED AREA.
- CONTOUR INTERVAL - 1 METRE. CONTOURS ARE INDICATIVE ONLY. SPOT LEVELS SHOULD BE ADOPTED FOR DESIGN AND CALCULATION PURPOSES. CRITICAL SPOT LEVELS SHOULD BE CONFIRMED WITH SURVEYOR.
- ORIGIN OF LEVELS: P.M.38201 R.L.45.05 A.H.D.(SYDNEY WATER)
- COPYRIGHT © ADAM CLERKE SURVEYORS PTY LTD 2015
- LOT 328 IN D.P.16362 AFFECTED BY COVENANT D972018
- LOT 329 IN D.P.16362 AFFECTED BY COVENANT F333766
- LOTS 330 & 331 IN D.P.16362 AFFECTED BY COVENANT D738425

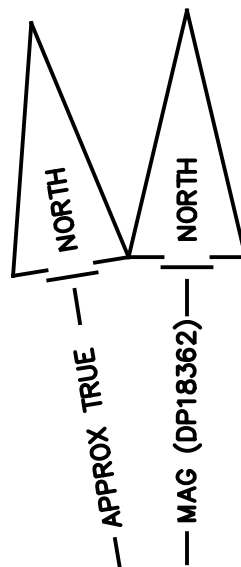
ADAM CLERKE SURVEYORS PTY LTD
Incorporating PAUL KEEN & COMPANY
LAND & ENGINEERING SURVEYORS
38 KEVIN AVENUE, AVALON 2107
TEL...9918 4111

DETAILS AND LEVELS OVER
LOTS 329, 330, 331 & 332
IN D.P.16362

348-354 WHALE BEACH ROAD,
PALM BEACH

DATE... 1/8/14 REF... 15204
SCALE...1:100 DATUM...A.H.D

SHEET 2 OF 3



NOTES:

- BOUNDARY SURVEY HAS BEEN UNDERTAKEN. SURVEY MARKS SHOULD BE PLACED IF EXCAVATION, CONSTRUCTION OR STRUCTURES ARE TO BE ERECTED ON OR NEAR THE BOUNDARIES.
- EXCEPT WHERE SHOWN BY DIMENSIONS LOCATION OF DETAIL WITH RESPECT TO BOUNDARIES IS INDICATIVE ONLY.
- DO NOT SCALE FROM THIS PLAN. DIMENSIONS SHOULD BE USED.
- NO PART OF THIS SURVEY MAY BE REPRODUCED, STORED IN A RETRIEVAL SYSTEM OR TRANSMITTED IN ANY FORM, WITHOUT THE WRITTEN PERMISSION OF THE COPYRIGHT OWNER EXCEPT AS PERMITTED BY THE COPYRIGHT ACT 1968.
- ANY PERMITTED DOWNLOADING, ELECTRONIC STORAGE, DISPLAY, PRINT, COPY OR REPRODUCTION OF THIS SURVEY SHOULD CONTAIN NO ALTERATION OR ADDITION TO THE ORIGINAL SURVEY.
- THIS NOTICE MUST NOT BE ERASED.
- PLAN PREPARED BY REGISTERED SURVEYOR FOR DEVELOPMENT APPLICATION PURPOSES ONLY.

Adam Clerke

Registered surveyor No:8490

'ANNIE WYATT PARK'

NOTES:

- TREE SPREADS & HEIGHTS ARE INDICATIVE ONLY.
- ONLY VISIBLE SERVICES HAVE BEEN SHOWN. UNDERGROUND SERVICES HAVE NOT BEEN LOCATED. NOTIFICATION OF ALL RELEVANT AUTHORITIES SHOULD BE UNDERTAKEN, BEFORE CARRYING OUT ANY CONSTRUCTION ACTIVITY IN OR NEAR THE SURVEYED AREA.
- CONTOUR INTERVAL - 1 METRE. CONTOURS ARE INDICATIVE ONLY. SPOT LEVELS SHOULD BE ADOPTED FOR DESIGN AND CALCULATION PURPOSES. CRITICAL SPOT LEVELS SHOULD BE CONFIRMED WITH SURVEYOR.
- ORIGIN OF LEVELS: P.M.38201 R.L.45.05 A.H.D.(SYDNEY WATER)
- COPYRIGHT © ADAM CLERKE SURVEYORS PTY LTD 2015
- LOT 328 IN D.P.16362 AFFECTED BY COVENANT D972018
- LOT 329 IN D.P.16362 AFFECTED BY COVENANT F333766
- LOTS 330 & 331 IN D.P.16362 AFFECTED BY COVENANT D738425

350
D.P.16362

330
D.P.16362

351
D.P.16362

328
D.P.16362

WHALE BEACH ROAD

'ANNIE WYATT PARK'

351
D.P.16362

NOTES:

- TREE SPREADS & HEIGHTS ARE INDICATIVE ONLY.
- ONLY VISIBLE SERVICES HAVE BEEN SHOWN. UNDERGROUND SERVICES HAVE NOT BEEN LOCATED. NOTIFICATION OF ALL RELEVANT AUTHORITIES SHOULD BE UNDERTAKEN. BEFORE CARRYING OUT ANY CONSTRUCTION ACTIVITY IN OR NEAR THE SURVEYED AREA.
- CONTOUR INTERVAL — 1 METRE. CONTOURS ARE INDICATIVE ONLY. SPOT LEVELS SHOULD BE ADOPTED FOR DESIGN AND CALCULATION PURPOSES. CRITICAL SPOT LEVELS SHOULD BE CONFIRMED WITH SURVEYOR.
- ORIGIN OF LEVELS: P.M.38201 R.L.45.05 A.H.D.(SYDNEY WATER)
- COPYRIGHT © ADAM CLERKE SURVEYORS PTY LTD 2015
- LOT 328 IN D.P.16362 AFFECTED BY COVENANT D972018
- LOT 329 IN D.P.16362 AFFECTED BY COVENANT F333766
- LOTS 330 & 331 IN D.P.16362 AFFECTED BY COVENANT D738425

NOTES:

- BOUNDARY SURVEY HAS BEEN UNDERTAKEN. SURVEY MARKS SHOULD BE PLACED IF EXCAVATION, CONSTRUCTION OR STRUCTURES ARE TO BE ERECTED ON OR NEAR THE BOUNDARIES.
- EXCEPT WHERE SHOWN BY DIMENSIONS LOCATION OF DETAIL WITH RESPECT TO BOUNDARIES IS INDICATIVE ONLY.
- DO NOT SCALE FROM THIS PLAN. DIMENSIONS SHOULD BE USED.
- NO PART OF THIS SURVEY MAY BE REPRODUCED, STORED IN A RETRIEVAL SYSTEM OR TRANSMITTED IN ANY FORM, WITHOUT THE WRITTEN PERMISSION OF THE COPYRIGHT OWNER EXCEPT AS PERMITTED BY THE COPYRIGHT ACT 1968.
- ANY PERMITTED DOWNLOADING, ELECTRONIC STORAGE, DISPLAY, PRINT, COPY OR REPRODUCTION OF THIS SURVEY SHOULD CONTAIN NO ALTERATION OR ADDITION TO THE ORIGINAL SURVEY.
- THIS NOTICE MUST NOT BE ERASED.
- PLAN PREPARED BY REGISTERED SURVEYOR FOR DEVELOPMENT APPLICATION PURPOSES ONLY.

A Clerk

Adam Clarke
Registered surveyor No:8490

ADAM CLERKE SURVEYORS PTY LTD
Incorporating PAUL KEEN & COMPANY
LAND & ENGINEERING SURVEYORS
38 KEVIN AVENUE, AVALON 2107
TEL...9918 4111

DETAILS AND LEVELS OVER
LOTS 329, 330, 331 & 332
IN D.P.16362

348—354 WHALE BEACH ROAD,
PALM BEACH

DATE... 1/8/14 REF... 15204
SCALE...1:100 DATUM...A.H.D

SHEET 3 OF 3

WHALE
BEACH
ROAD

D.P.16362

327
D.P.16362

328
D.P.16362
AREA 554.2m²

2
D.P.407282

1
D.P.407282

415
D.P.19651

356