
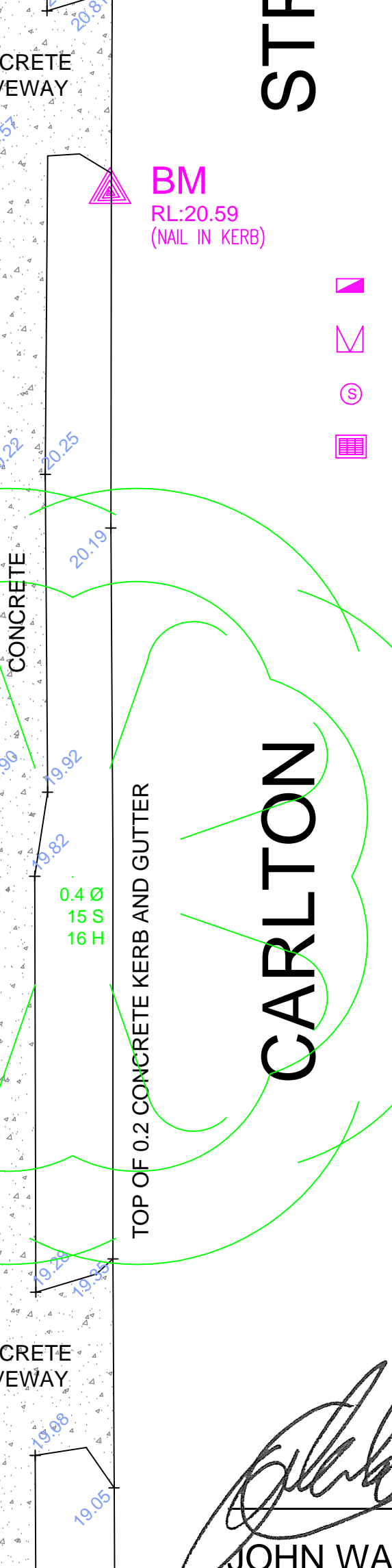
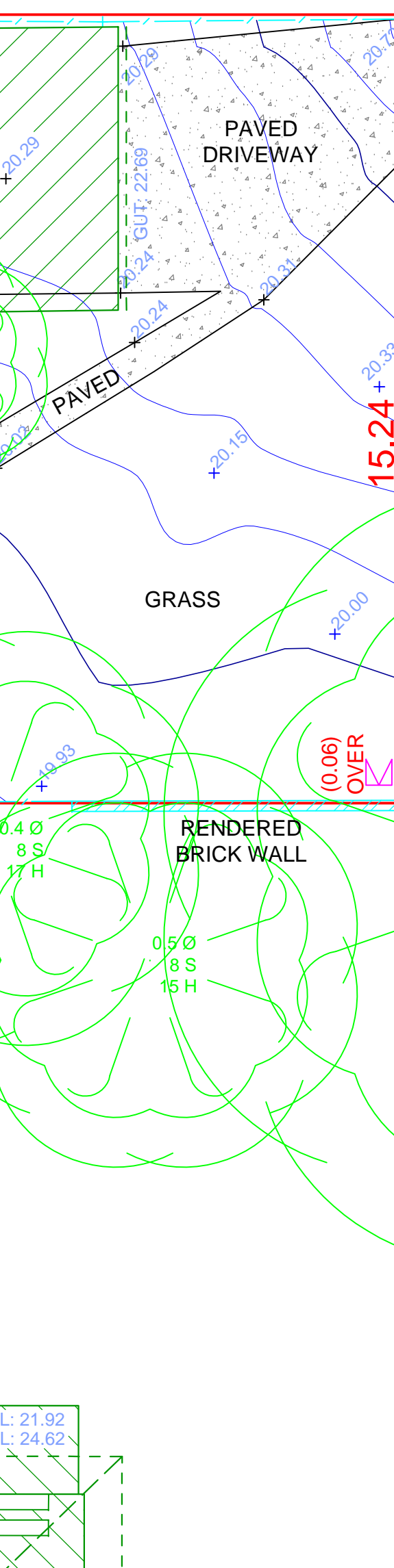
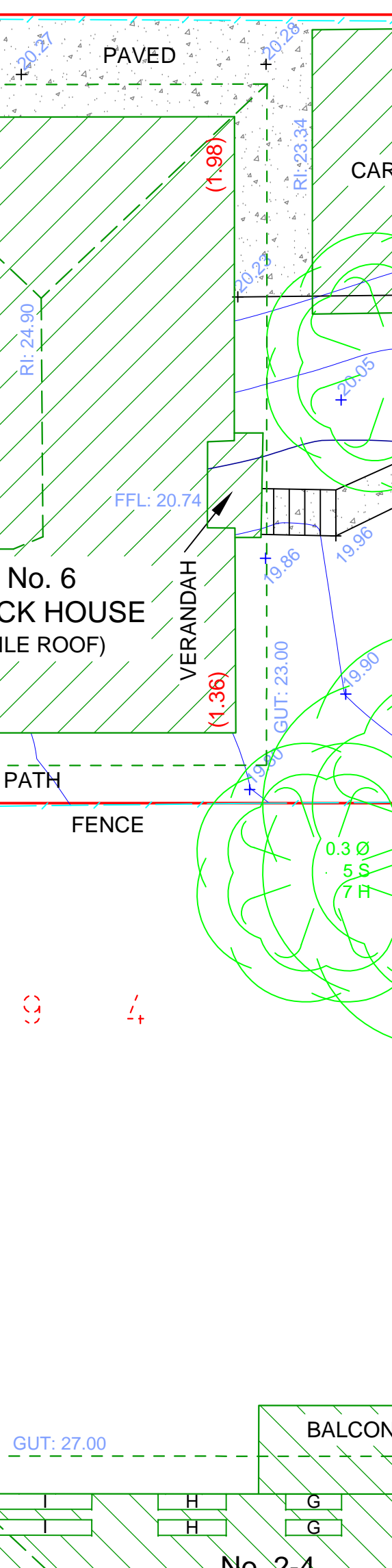
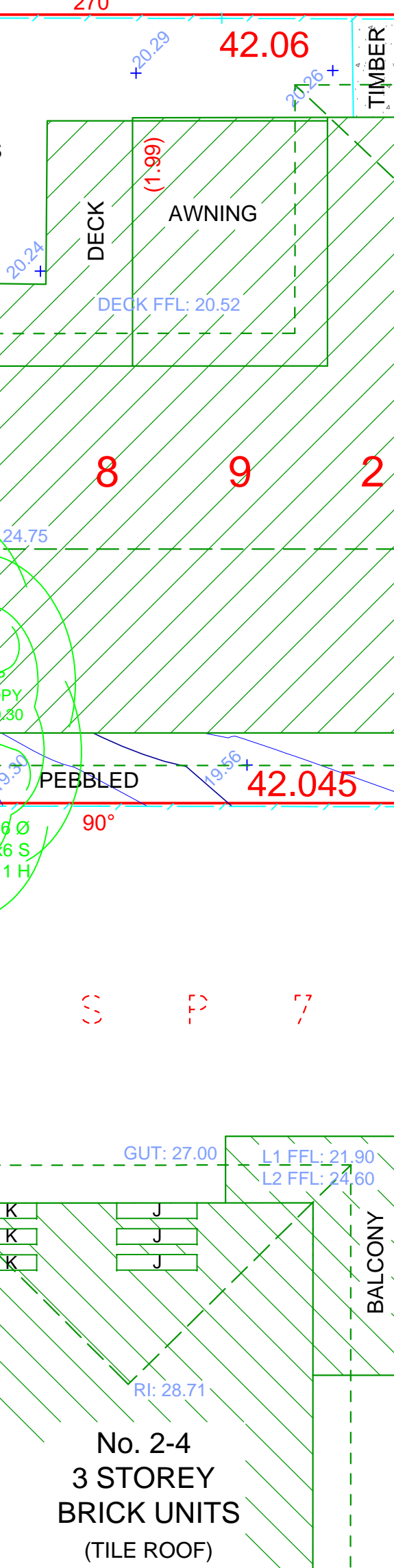
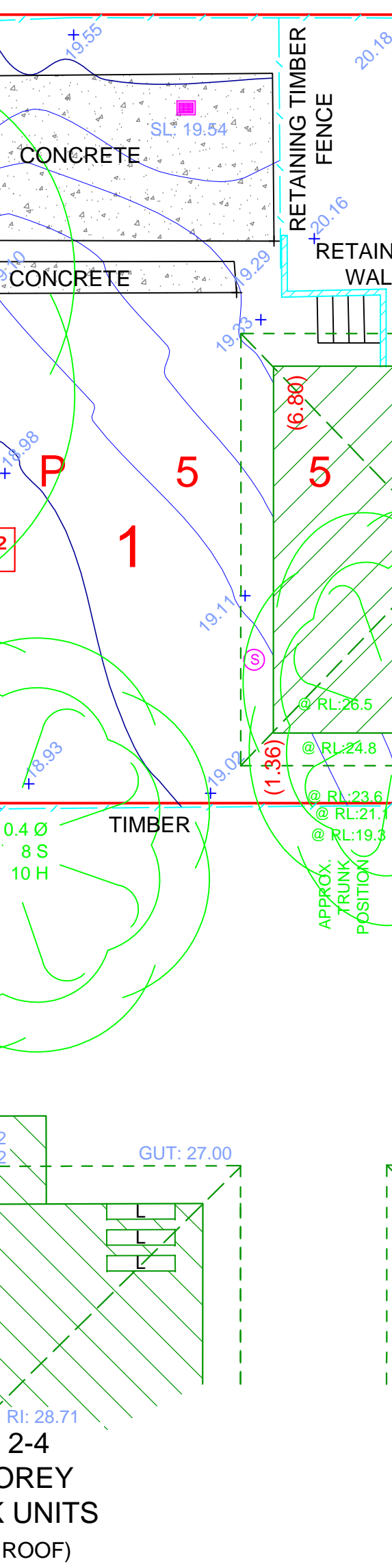
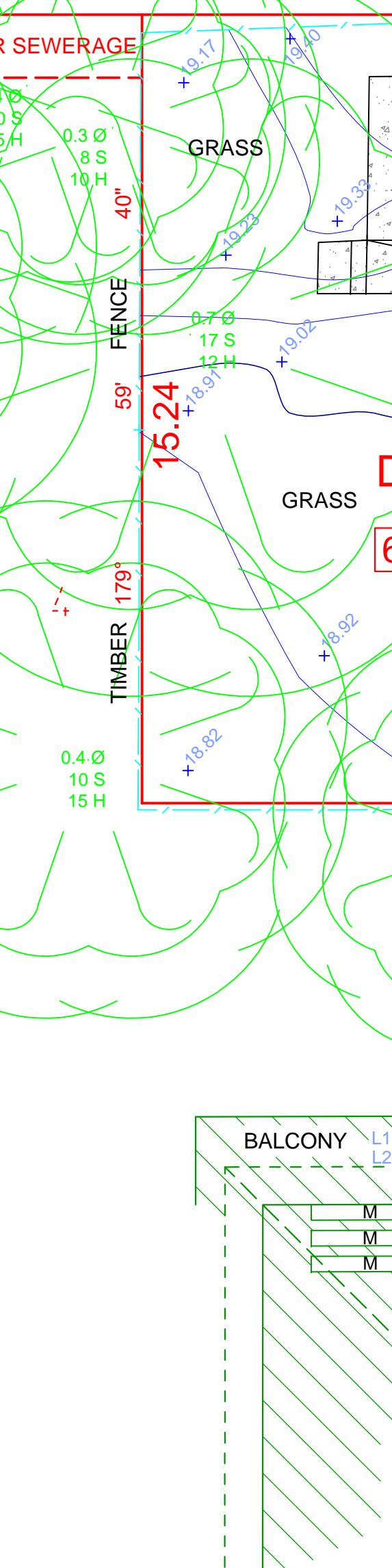
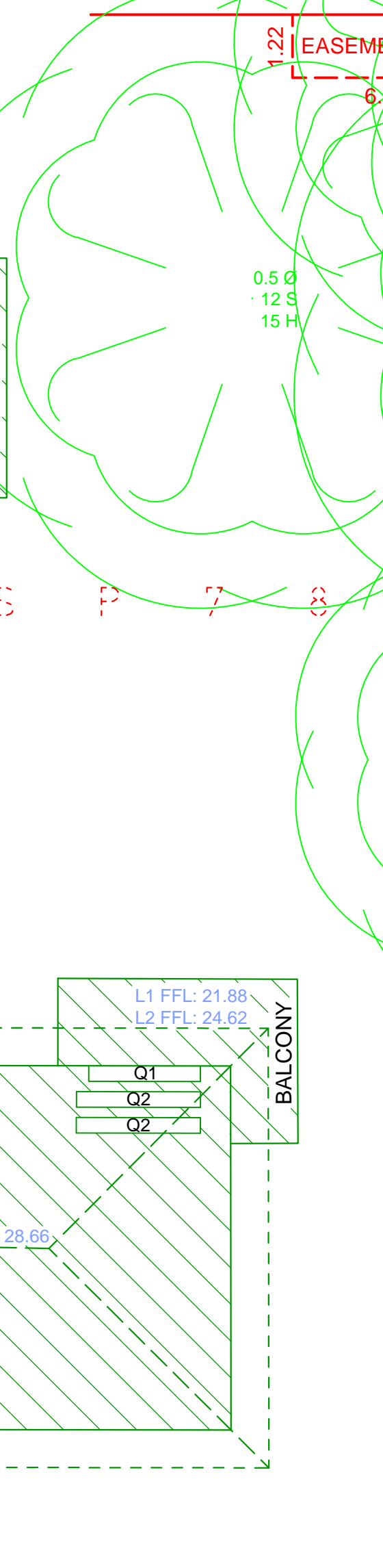
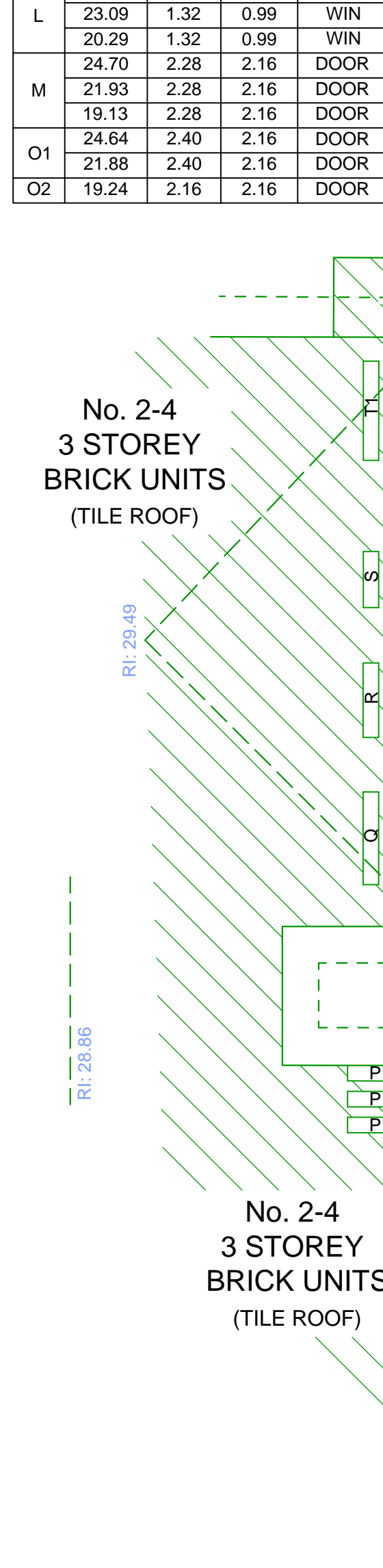


No.	Sil RL:	Width	Height	Type
A	21.88	1.47	1.22	WIN
B	21.88	2.45	1.26	WIN
C	21.72	0.98	2.25	DOOR
D	22.35	1.47	0.63	WIN
E	21.71	1.84	1.26	WIN
F	24.62	2.40	2.16	DOOR
	21.92	2.40	2.16	DOOR
G	26.11	1.08	0.72	WIN
	23.48	1.08	0.72	WIN
H	25.28	1.32	1.62	WIN
	22.48	1.32	1.62	WIN
	25.28	1.80	1.62	WIN
	22.48	1.80	1.62	WIN
I	25.32	1.55	1.53	WIN
J	22.55	1.55	1.53	WIN
	19.75	1.55	1.53	WIN
K	25.86	0.96	0.99	WIN
	23.09	0.96	0.99	WIN
	20.29	0.96	0.99	WIN
L	25.86	1.32	0.99	WIN
	23.09	1.32	0.99	WIN
	20.29	1.32	0.99	WIN
M	24.70	2.28	2.16	DOOR
	21.93	2.28	2.16	DOOR
	19.13	2.28	2.16	DOOR
	24.64	2.40	2.16	DOOR
O1	21.88	2.40	2.16	DOOR
O2	19.24	2.16	2.16	DOOR

No.	Sil RL:	Width	Height	Type
P	26.18	1.08	0.72	WIN
	23.38	1.08	0.72	WIN
	20.68	1.08	0.72	WIN
Q	25.37	1.79	1.44	WIN
	22.57	1.79	1.44	WIN
R	19.81	1.79	1.44	WIN
	25.37	1.44	1.53	WIN
	22.57	1.44	1.53	WIN
	19.81	1.44	1.53	WIN
S	26.18	1.08	0.72	WIN
	23.03	1.08	0.72	WIN
	20.62	1.08	0.72	WIN
	24.62	1.92	2.16	DOOR
T1	21.88	1.92	2.16	DOOR
T2	20.41	2.16	2.16	DOOR



NOTES

- TREE SPREADS SHOWN 'APPROXIMATELY' ONLY
- VISIBLE SERVICES (AT TIME OF SURVEY) SHOWN ONLY
- NO SERVICE PITS ACCESSED/OPENED SHOWN AS LABELED
- **BOUNDARIES ARE SURVEYED TO IDENTIFICATION STANDARDS, OFFSETS AS SHOWN BRACKETED IN RED BOUNDARIES FOR DETAIL SURVEY PURPOSES ONLY ARE CONSTRUCTION ON OR NEAR THE BOUNDARIES MUST BE SET OUT BY A REGISTERED SURVEYOR PRIOR**
- ALL PITS SHOULD BE ACCESSED, CONFIRMED AND HAVE SUBSURFACE EXTENTS MEASURED BY THE RELEVANT AUTHORITIES, PRIOR TO ADOPTION.
- ALL PIPES, CABLES & DUCTS IN THE EXCAVATION AREA SHOULD BE ACCURATELY LOCATED BY A "PIPE LOCATOR" OR BY THE RELEVANT AUTHORITY, PRIOR TO ANY EXCAVATION IS UNDERTAKEN.
- THE SUBJECT TITLE IS BURDENED BY A EASEMENT (VIDE DP556892)

daw & walton CONSULTING SURVEYORS
 ABN 65 120 413 372

PO BOX 3222
 REDFERN, NSW, 2016
 Ph: (02) 8065 1156
 Fax: (02) 8065 1297
 Email: survey@daw-walton.com.au

DETAIL SURVEY @
 No. 6 CARLTON STREET,
 FRESHWATER NSW 2096
 CLIENT: MARK J. MONK

JOB No: 3149-16
 SURVEYED ON: 04/05/2016
 BY: L. WANG & T. KALAITZIS
 DRAWN ON: 06/05/2016
 BY: L. WANG

SCALE: 1:100 (@A1)/ 1:200 (@A3)
 NORTH: MAGNETIC (DP556892)
 DATUM: PM2258 RL: 17.619 (AHD)
 CONTOUR INT: 0.5 MAJ/ 0.1 MIN

Rev.	Note	Surveyed By	Date	Drafted By	Date
1	INITIAL SITE VISIT	LW & TK	04-05-16	LW	05-05-16
2	LOCATION OF TREE FOR No.2-4 ADDED	JW	13-07-23	LJ	13-07-23

John Walton
JOHN WALTON
 (REGISTERED SURVEYOR)
 (NSW-#8430)