





**Vegetation Communities (Supplied by Cumberland Ecology)**



**Vegetation Communities (CE, 2015)**

-  Littoral Rainforest: Closed native canopy with exotic dominated understorey (TSC Act)
-  Littoral Rainforest: Closed native canopy with native dominated understorey (TSC Act & EPBC Act)
-  Littoral Rainforest: Open native canopy with exotic dominated understorey (TCS Act)
-  Urban Native/ Exotic Vegetation (not listed)

**Vegetation Community (Modified from OEH, 2011)**







-  Dry Sclerophyll Forests
-  Heathlands
-  Rainforests
-  Wet Sclerophyll Forests

**Vegetation Community (Gunninah, 2007)**

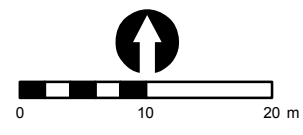
-  Littoral Rainforest
-  Poor Quality Littoral Rainforest



**Legend**

-  Study area
-  APZ - 18.05.2016
-  Proposed dwelling footprint
-  Approved APZ Lot 2
-  Proposed road
-  Metal barrier (1800m high, set off the ground 200mm)

Aerial source: Nearmap



Disclaimer: The mapping is indicative of available space and location of features which may prove critical in assessing the viability of the proposed works. Mapping has been produced on a map base with an inherent level of inaccuracy, the location of all mapped features are to be confirmed by a registered surveyor.

**PROJECT & MXD REFERENCE**  
 Hillside Rd, Newport  
 A15164\_BF001

**DATE & ISSUE NUMBER**  
 19/05/2016  
 Issue 2

**SCALE & COORDINATE SYSTEM**  
 1:600 @A3  
 GDA 1994 MGA Zone 56

**TITLE**  
**Schedule 1 - Bushfire Protection Measures**

Document Path: N:\GIS\_STORAGE\IN Drive\A15164 HillsideRd Newport\MXD\A15164\_BF001.mxd

