

GENERAL NOTES
ALL PLUMBING WITHIN THE SITE MUST BE CARRIED OUT IN ACCORDANCE WITH RELEVANT PROVISIONS OF AUSTRALIAN STANDARD AS/NZS 3500.3-2003 PLUMBING AND DRAINAGE - STORMWATER DRAINAGE.

ALL LEVELS ARE TO AUSTRALIAN HEIGHT DATUM, (AHD)

DO NOT SCALE FROM THE DRAWINGS.

THE CONTRACTOR MUST VERIFY ALL DIMENSIONS AND EXISTING LEVELS ON SITE PRIOR TO COMMENCEMENT OF WORKS, REPORT ANY DISCREPANCIES TO THE SUPERINTENDENT OR DESIGN ENGINEER.

ALL WORK IS TO BE CARRIED OUT IN ACCORDANCE WITH THE DETAILS SHOWN ON THE DRAWINGS AND SPECIFICATION.

READ THESE PLANS IN CONJUNCTION WITH APPROVED ARCHITECTURAL, STRUCTURAL, HYDRAULIC AND MECHANICAL DRAWINGS AND SPECIFICATION.

WHERE NEW WORK ABUTS EXISTING, THE CONTRACTOR SHALL ENSURE THAT A SMOOTH EVEN PROFILE, FREE FROM ABRUPT CHANGES, IS OBTAINED.

DESIGN LEVELS GIVEN ARE TO FINISHED SURFACE LEVEL AND INCLUSIVE OF TOPSOIL. (TOPSOIL DEPTH VARIES).

THE CONTRACTOR SHALL ARRANGE ALL SURVEY SETOUT TO BE CARRIED OUT BY A REGISTERED SURVEYOR.

CARE IS TO BE TAKEN WHEN EXCAVATING NEAR EXISTING SERVICES. NO MECHANICAL EXCAVATIONS ARE TO BE UNDERTAKEN OVER TELECOM OR ELECTRICAL SERVICES. HAND EXCAVATE IN THESE AREAS.

ALL BUILDING SURROUND SHOULD BE GRADED TO ENSURE OVERLAND FLOW FROM UPSTREAM AREAS CAN DRAIN AROUND THE FOUNDATIONS, WALLS OF BUILDING.

ALL EXCAVATION SHORING OF EXCAVATION ANS STABILITY OF ADJACENT STRUCTURES SHALL BE THE RESPONSIBILITY OF THE CONTRACTOR.

DURING CONSTRUCTION, THE STRUCTURE SHALL BE MAINTAINED IN A STABLE CONDITION AND NO PART SHALL BE OVERSTRESSED.

WORKMANSHIP AND MATERIALS SHALL CONFORM WITH THE REQUIREMENTS OF RELEVANT STANDARDS, CODES, BCA REQUIREMENTS AND THE SPECIFICATION. ALL MATERIALS AND WORKS OPERATIONS ARE TO BE CARRIED OUT IN ACCORDANCE WITH COUNCIL'S PUBLIC ROADS, ARE TO BE CARRIED OUT IN ACCORDANCE WITH COUNCIL'S CODES AND STANDARDS. PROPRIETARY PRODUCTS USED SHALL BE INSTALLED TO MANUFACTURERS SPECIFICATION AND TO THE SATISFACTION OF THE SUPERINTENDENT OF COUNCIL'S DIRECTOR OF ENGINEERING SERVICES. A ROAD OPENING PERMIT SHALL BE OBTAINED FOR ALL WORKS CARRIED OUT IN A PUBLIC OR COUNCIL CONTROLLED LAND. RESTORATION OF LANDSCAPING, ROADS AND PATHS SHALL BE TO COUNCIL'S REQUIREMENTS. ALL OTHER RESTORATION SHALL BE TO THE SATISFACTION OF THE AFFECTED PARTIES.

WHERE WORKS ARE UNDERTAKEN ON PUBLIC ROADS, ADEQUATE TRAFFIC CONTROL AND DIRECTIONS TO MOTORISTS SHALL BE PROVIDED.

DRAINAGE PITS
PITS DEEPER THAN 1200mm TO BE FITTED WITH STEP IRONS AT 300mm CENTRES AND STAGGERED.

APPROVED PRECAST PITS MAY BE USED.

DIAMETER 100mm HOLE FOR SUBSOIL DRAINAGE OUTLET TO BE LOCATED 100mm ABOVE INVERT OF ALL INLET PIPES. DIAMETER 100mm SUBSOIL DRAINAGE TO EXTEND FOR A DISTANCE OF 3.0m UPSTREAM OF PIT (AT EACH INLET PIT) WITH THE UPSTREAM END SEALED.

ALL CONNECTIONS TO THE EXISTING DRAINAGE PITS SHALL BE MADE IN A TRADESMAN LIKE MANNER AND THE INTERNAL WALL OF THE PIT AT THE POINT OF ENTRY SHALL BE CEMENT RENDERED TO ENSURE A SMOOTH FINISH.

PIT GRATES AND SOLID COVERS SHALL BE CLASS 'B' IN NON TRAFFIC AREAS AND GLASS 'D' IN TRAFFIC AREAS IN ACCORDANCE WITH AS 3996.

DRAINAGE PIPES
EXISTING PIPES WHICH FORM NO PART OF THE DRAINAGE SYSTEM SHALL BE REMOVED OR SANDFILLED AS INDICATED ON THE PLANS.

PIPE LENGTHS MEASURED ARE BETWEEN PIT CENTRES.

ALL DRAINAGE PIPES LESS THAN 300mm DIAMETER SHALL BE SEWER GRADE uPVC WITH SOLVENT WELDED JOINTS (U.N.O.). ALL PIPE JUNCTIONS AND TAPERS SHALL BE VIA PURPOSE MADE FITTINGS.

MINIMUM GRADE TO DRAINAGE PIPES TO BE 1.5% U.N.O.

MINIMUM PIPE SIZE TO BE 100mm DIAMETER U.N.O.

THE CONTRACTOR IS TO SUPPLY AND INSTALL ALL FITTINGS AND SPECIALS INCLUDING VARIOUS PIPE ADAPTORS TO ENSURE PROPER CONNECTION BETWEEN DISSIMILAR PIPEWORK.

RAINWATER RE-USE NOTES AND SPECIFICATIONS
ROOF WATER ONLY TO BE DRAINED TO THE RAINWATER STORAGE TANKS.

THE RAINWATER STORAGE TANKS ARE TO BE CONNECTED FOR RE-USE AS REQUIRED BY THE BASIX CERTIFICATE.

RAINWATER STORAGE TANKS TO BE CONFIGURED IN ACCORDANCE WITH SYDNEY WATER SPECIFICATIONS 'GUIDELINES FOR RAINWATER TANKS ON RESIDENTIAL PROPERTIES'.

PROVIDE MAINS 'TOP-UP' SUPPLY TO RAINWATER TANKS. MAINS 'TOP-UP' ZONE TO BE BASED ON THE DAILY NON-POTABLE USAGE THAT MAY BE EXPECTED FROM THE TANK.

PROVIDE A MECHANICAL PUMPING ARRANGEMENT (IN SOUND-PROOF HOUSING) TO PUMP SUPPLIERS SPECIFICATION TO SUIT INTENDED USAGE OF RAINWATER STORAGE. PUMPING ARRANGEMENTS MUST COMPLY WITH EPA GUIDELINES.

INLETS TO RAINWATER TANKS MUST BE SCREENED TO PREVENT THE ENTRY OF FOREIGN MATTER, ANIMALS OR INSECTS.

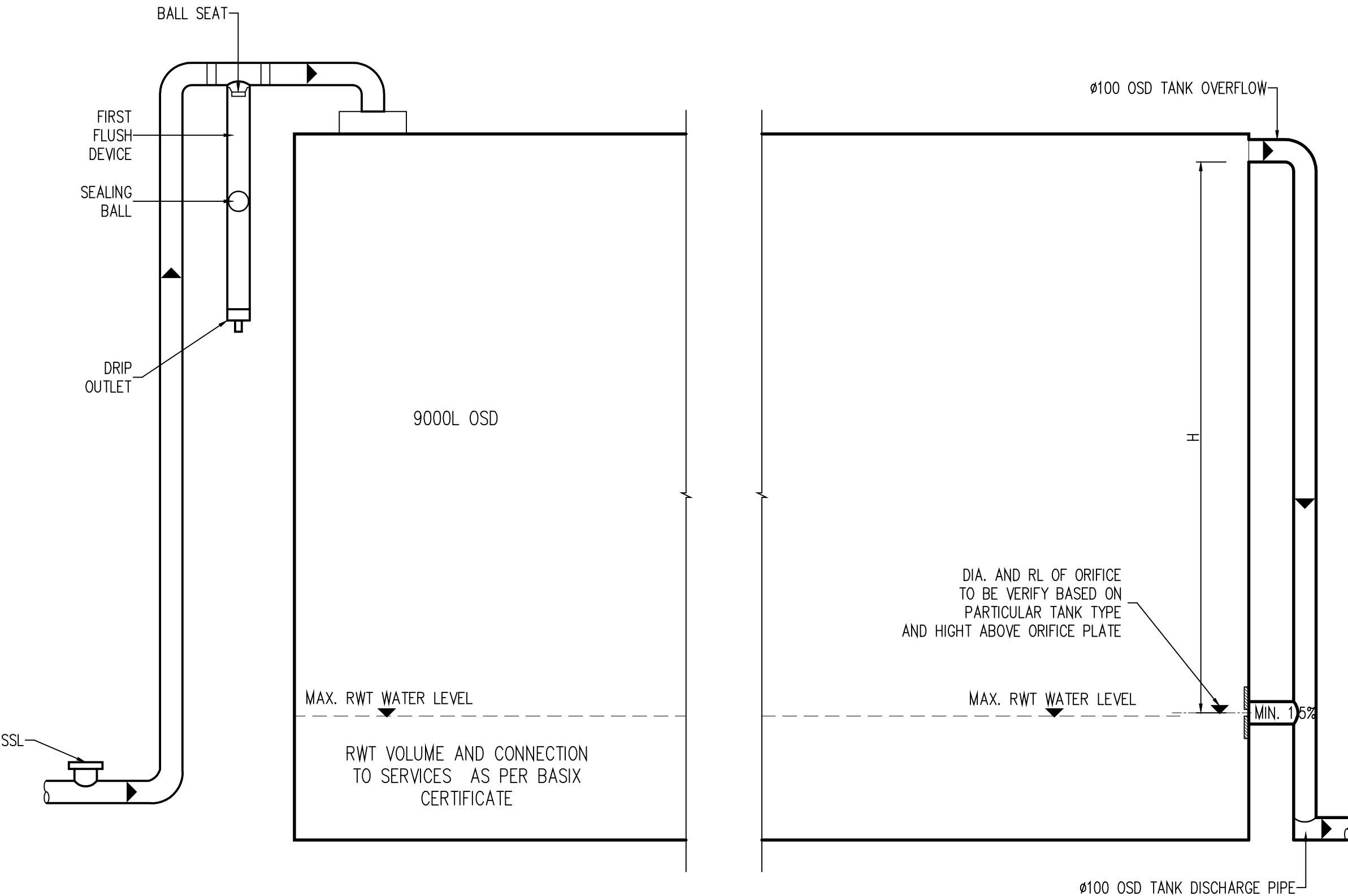
A SIGN MUST BE AFFIXED TO THE RAINWATER TANKS AND HOSE TAPS AS PER AS3500.1 CLEARLY STATING THAT THE WATER IN THE TANK IS RAINWATER AND IS NOT TO BE USED FOR HUMAN CONSUMPTION.

FIRST FLUSH DEVICE TO BE PROVIDED TO EACH DOWNPIPE OR IF PRETERRED A SINGLE DEVICE TO BE PROVIDED ON THE UPSTREAM SIDE OF STORAGE TANK FOR EACH PIPED INLET TO STORAGE TANK. A SINGLE FIRST FLUSH DEVICE MAY BE PROVIDED IN LIEU OF EACH DOWNPIPE.

RAINWATER TANKS TO BE PLACED ON A STRUCTURALLY ADEQUATE BASE IN ACCORDANCE WITH THE MANUFACTURER'S OR STRUCTURAL ENGINEER'S DETAILS.

THE TANK MUST NOT BE INSTALLED OVER ANY MAINTENANCE STRUCTURE OR FITTINGS USED BY A PUBLIC AUTHORITY.

RAINWATER TANKS AND ASSOCIATED PLUMBING WORKS TO BE INSTALLED AND CONFIGURED BY A LICENSED PLUMBER. PUMP TO BE INSTALLED BY A LICENSED ELECTRICIAN.



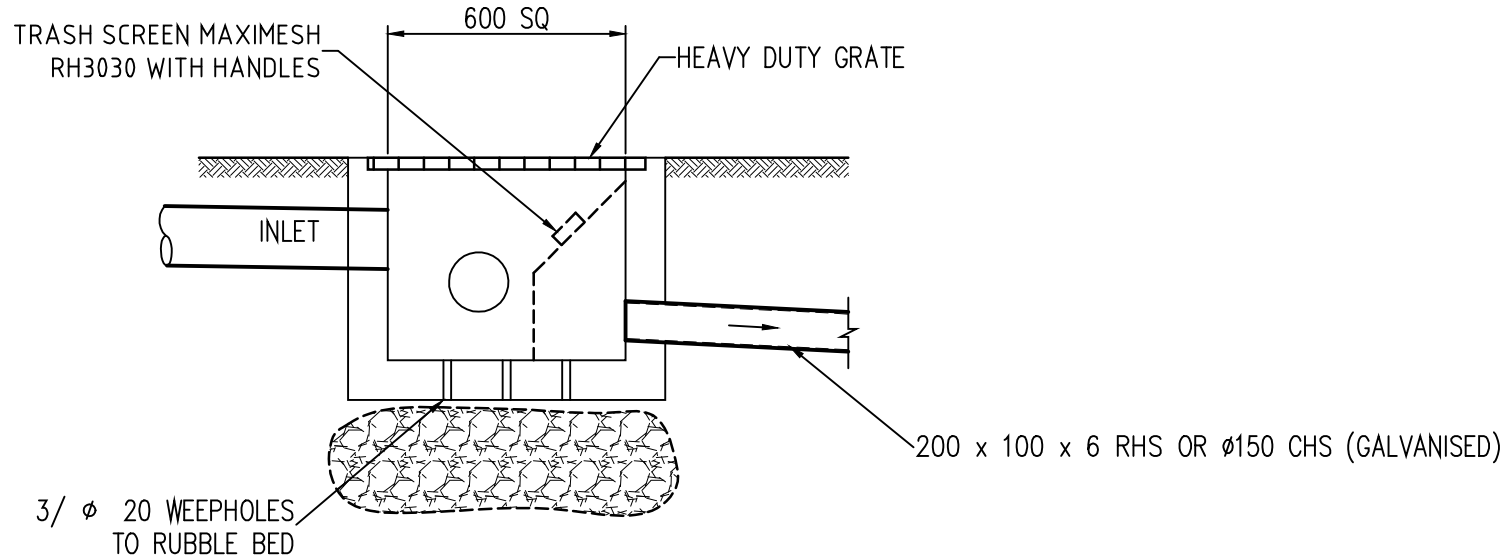
RWT / OSD TANK SECTION
N.T.S.

ORIFICE SIZE TO BE DETERMINED BASED ON OSD TANK HEIGHT (H) AS FOLLOWS:													
H (m)	1.0	1.1	1.2	1.3	1.4	1.5	1.6	1.7	1.8	1.9	2.0	2.1	2.2
ORIFICE DIA. (mm)	44	43	42	41	40	40	39	38	38	37	37	36	36

DISCHARGE FLOW: 4 L/S

THIS IS AN
ON-SITE STORMWATER
DETENTION SYSTEM
REQUIRED BY YOUR LOCAL COUNCIL.
IT IS AN OFFENCE TO REDUCE THE
VOLUME OR TO INTERFERE WITH THE
ORIFICE PLATE THAT CONTROLS THE
OUTFLOW.
THE BASE OF THE OUTLET CONTROL
PIT AND DEBRIS SCREEN MUST BE
CLEANED OF DEBRIS AND SEDIMENT
ON REGULAR BASIS BY OWNER.

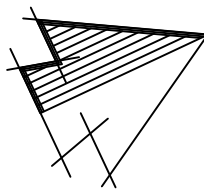
THIS PLATE MUST NOT BE REMOVED



SITE DISCHARGE PIT (TYP) 1:20
(INLET PIT SIMILAR)

DOCUMENT CERTIFICATION
I AM A QUALIFIED CIVIL ENGINEER. I HOLD THE FOLLOWING QUALIFICATIONS: EngSc. (Civl), MIEAust.
I HEREBY STATE THAT THESE PLANS OR DETAILS COMPLY WITH THE CONDITIONS OF DEVELOPMENT CONSENT, THE PROVISIONS OF THE BUILDING CODE OF AUSTRALIA AND/OR RELEVANT AUSTRALIAN STANDARD STANDARDS.
DATE: 15/07/2017
Michal Korecky

1	ISSUED FOR DA ONLY	15/07/17
No.	AMENDMENT	DATE
COPYRIGHT: ALL PLANS AND DRAWINGS ARE SUBJECT OF COPYRIGHT AND ANY ATTEMPT OR ACTUAL INFRINGEMENT BY USING, REPRODUCING OR COPYING SAME, WHOLLY OR IN PART, WITHOUT PRIOR WRITTEN PERMISSION WILL RESULT IN LEGAL PROCEEDINGS.		



DESIGN BY:
MICHAL KORECKY
21 NALYA ROAD, NARRAWEENA NSW 2099
ABN: 79 393 130 294
Email: koreckym@gmail.com WWW.PLANSDSIGN.COM.AU
Phone: 99813332, MOB: 0438148944

PROJECT:
PROPOSED GRANNY FLAT
13 DRESS CIRCLE ROAD
AVALON
CLIENT:
MULTIDWELL GROUP PTY LTD

DATE: 15/07/17	SCALE: AS NOTED
DRAWN: MK	ISSUE: 1
DRAWING Nr : 17079	SHEET: SW-2