


Pittwater Local Environmental Plan 2014 (Amendment No XX)


Site Identification Map

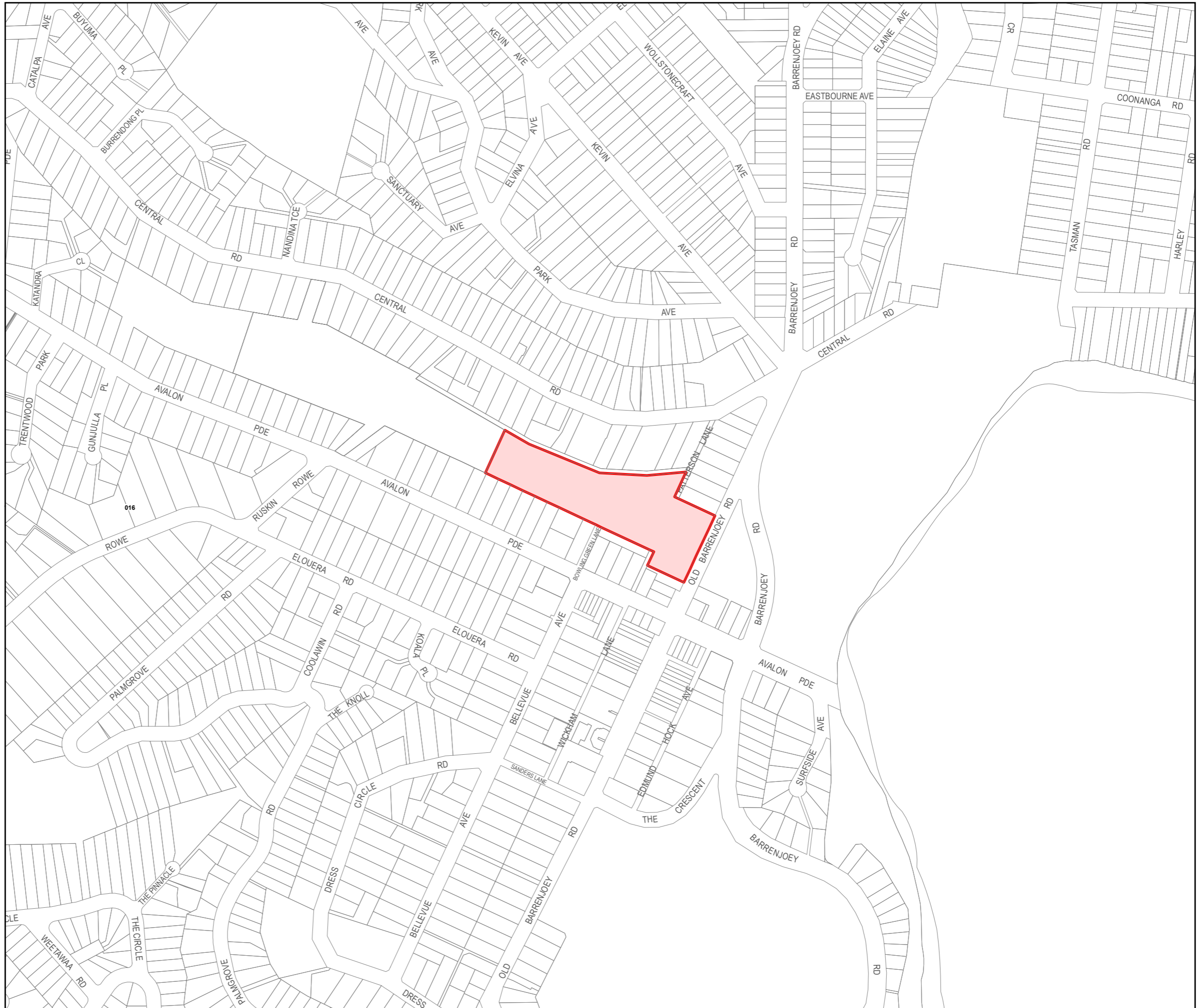
Part of map tile:
6370_COM_LZN_016_010_20210726

Proposed Zone

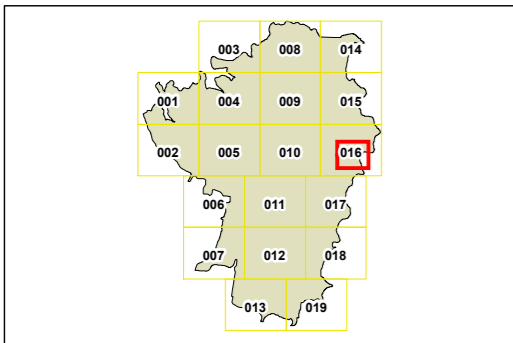
 Subject Land

Cadastre

 Cadastre 26/07/2021 © Northern Beaches Council



This map is for explanation purposes only.
This map is not a legal document.



Projection: GDA 1994
Zone 56



Scale: 1:5,000 @ A3