

## DEVELOPMENT APPLICATION ASSESSMENT REPORT

<b>Application Number:</b>	DA2018/1145
----------------------------	-------------

<b>Responsible Officer:</b>	Julie Edwards
<b>Land to be developed (Address):</b>	Lot 316 DP 738212, 28 Carawa Road CROMER NSW 2099
<b>Proposed Development:</b>	Construction of a detached Secondary Dwelling and garage
<b>Zoning:</b>	Warringah LEP2011 - Land zoned R2 Low Density Residential
<b>Development Permissible:</b>	Yes
<b>Existing Use Rights:</b>	No
<b>Consent Authority:</b>	Northern Beaches Council
<b>Land and Environment Court Action:</b>	No
<b>Owner:</b>	Steven Ward Hill Sally Jane Hill
<b>Applicant:</b>	Granny Flat Solutions

<b>Application lodged:</b>	05/07/2018
<b>Integrated Development:</b>	No
<b>Designated Development:</b>	No
<b>State Reporting Category:</b>	Residential - New second occupancy
<b>Notified:</b>	11/07/2018 to 27/07/2018
<b>Advertised:</b>	Not Advertised
<b>Submissions Received:</b>	0
<b>Recommendation:</b>	Approval

<b>Estimated Cost of Works:</b>	\$ 160,000.00
---------------------------------	---------------

### ASSESSMENT INTRODUCTION

The application has been assessed in accordance with the requirements of the Environmental Planning and Assessment Act 1979 and the associated Regulations. In this regard:

- An assessment report and recommendation has been prepared (the subject of this report) taking into account all relevant provisions of the Environmental Planning and Assessment Act 1979, and the associated regulations;
- A site inspection was conducted and consideration has been given to the impacts of the development upon the subject site and adjoining, surrounding and nearby properties;
- Notification to adjoining and surrounding properties, advertisement (where required) and referral to relevant internal and external bodies in accordance with the Act, Regulations and relevant Development Control Plan;
- A review and consideration of all submissions made by the public and community interest groups in relation to the application;

- A review and consideration of all documentation provided with the application (up to the time of determination);
- A review and consideration of all referral comments provided by the relevant Council Officers, State Government Authorities/Agencies and Federal Government Authorities/Agencies on the proposal.

## SUMMARY OF ASSESSMENT ISSUES

Warringah Development Control Plan - C3 Parking Facilities

## SITE DESCRIPTION

<b>Property Description:</b>	Lot 316 DP 738212 , 28 Carawa Road CROMER NSW 2099
<b>Detailed Site Description:</b>	<p>The subject site consists of one allotment located on the northern side of Carawa Road.</p> <p>The site is irregular in shape with a frontage of 13.175m along Carawa Road and a depth of 65.02m. The site has a surveyed area of 865.5m<sup>2</sup>.</p> <p>The site is located within the R2 Low Density Residential zone and accommodates single storey dwelling with detached carport.</p> <p>The site is relatively flat.</p> <p>The site has lawn area at the front and rear and trees and shrubs along the boundaries. There are no threatened species on the site.</p> <p><b>Detailed Description of Adjoining/Surrounding Development</b></p> <p>Adjoining and surrounding development is characterised by one to two storey residential dwellings of varying architectural styles.</p>

Map:



## SITE HISTORY

A search of Council's records has revealed the following:

Application DA2009/1626 for Alterations and additions to the existing dwelling was determined on 02/02/2010.

Application Mod2010/0277 for Modification of Development Consent DA2009/1626 granted for Alterations and additions to the existing dwelling was determined on 19/11/2010.

## PROPOSED DEVELOPMENT IN DETAIL

The proposal is seeking approval for the construction of a detached secondary dwelling including the following:

- One bedroom with WIR and ensuite,
- Living, kitchen and dining,
- Bathroom and
- Garage.

In consideration of the application a review of (but not limited) documents as provided by the applicant in support of the application was taken into account detail provided within Attachment C.

## ENVIRONMENTAL PLANNING AND ASSESSMENT ACT, 1979 (EPAA)

The relevant matters for consideration under the Environmental Planning and Assessment Act, 1979, are:

Section 4.15 Matters for Consideration'	Comments

Section 4.15 Matters for Consideration'	Comments
Section 4.15 (1) (a)(i) – Provisions of any environmental planning instrument	See discussion on “Environmental Planning Instruments” in this report.
Section 4.15 (1) (a)(ii) – Provisions of any draft environmental planning instrument	None applicable.
Section 4.15 (1) (a)(iii) – Provisions of any development control plan	Warringah Development Control Plan applies to this proposal.
Section 4.15 (1) (a)(iia) – Provisions of any planning agreement	None applicable.
Section 4.15 (1) (a)(iv) – Provisions of the Environmental Planning and Assessment Regulation 2000 (EP&A Regulation 2000)	<p>Division 8A of the EP&amp;A Regulation 2000 requires the consent authority to consider "Prescribed conditions" of development consent. These matters have been addressed via a condition of consent.</p> <p>Clauses 54 and 109 of the EP&amp;A Regulation 2000, Council requested additional information and has therefore considered the number of days taken in this assessment in light of this clause within the Regulations. No additional information was requested.</p> <p>Clause 92 of the EP&amp;A Regulation 2000 requires the consent authority to consider AS 2601 - 1991: The Demolition of Structures. This matter has been addressed via a condition of consent.</p> <p>Clause 98 of the EP&amp;A Regulation 2000 requires the consent authority to consider insurance requirements under the Home Building Act 1989. This matter has been addressed via a condition of consent.</p> <p>Clause 98 of the EP&amp;A Regulation 2000 requires the consent authority to consider the provisions of the Building Code of Australia (BCA). This matter has been addressed via a condition of consent.</p>
Section 4.15 (1) (b) – the likely impacts of the development, including environmental impacts on the natural and built environment and social and economic impacts in the locality	<p>(i) <b>Environmental Impact</b> The environmental impacts of the proposed development on the natural and built environment are addressed under the Warringah Development Control Plan section in this report.</p> <p>(ii) <b>Social Impact</b> The proposed development will not have a detrimental social impact in the locality considering the character of the proposal.</p> <p>(iii) <b>Economic Impact</b> The proposed development will not have a detrimental economic impact on the locality considering the nature of the existing and proposed land use.</p>
Section 4.15 (1) (c) – the suitability of the	The site is considered un/suitable for the proposed

Section 4.15 Matters for Consideration'	Comments
site for the development	development.
Section 4.15 (1) (d) – any submissions made in accordance with the EPA Act or EPA Regs	See discussion on “Notification & Submissions Received” in this report.
Section 4.15 (1) (e) – the public interest	No matters have arisen in this assessment that would justify the refusal of the application in the public interest.

## EXISTING USE RIGHTS

Existing Use Rights are not applicable to this application.

## BUSHFIRE PRONE LAND

The site is not classified as bush fire prone land.

## NOTIFICATION & SUBMISSIONS RECEIVED

The subject development application has been publicly exhibited in accordance with the Environmental Planning and Assessment Act 1979, Environmental Planning and Assessment Regulation 2000 and the relevant Development Control Plan.

As a result of the public exhibition of the application Council received no submissions.

## MEDIATION

No requests for mediation have been made in relation to this application.

## REFERRALS

Internal Referral Body	Comments
Environmental Compliance (Building Control)	Building Control (Compliance) has no objections to this application.
Landscape Officer	The DA is considered acceptable with regard to the relevant controls relating to landscape issues, subject to conditions.
NECC (Development Engineering)	Development Engineer has no objection to the application subject to the following conditions of consent.

External Referral Body	Comments
Ausgrid: (SEPP Infra.)	The proposal was referred to Ausgrid. No response has been received within the 21 day statutory period and therefore, it is assumed that no objections are raised and no conditions are recommended.

## ENVIRONMENTAL PLANNING INSTRUMENTS (EPIS)\*

All, Environmental Planning Instruments (SEPPs, REPs and LEPs), Development Controls Plans and Council Policies have been considered in the merit assessment of this application.

In this regard, whilst all provisions of each Environmental Planning Instruments (SEPPs, REPs and LEPs), Development Controls Plans and Council Policies have been considered in the assessment, many provisions contained within the document are not relevant or are enacting, definitions and operational provisions which the proposal is considered to be acceptable against.

As such, an assessment is provided against the controls relevant to the merit consideration of the application hereunder.

## **State Environmental Planning Policies (SEPPs) and State Regional Environmental Plans (SREPs)**

### **SEPP 55 - Remediation of Land**

Clause 7 (1) (a) of SEPP 55 requires the Consent Authority to consider whether land is contaminated. Council records indicate that the subject site has been used for residential purposes for a significant period of time with no prior land uses. In this regard it is considered that the site poses no risk of contamination and therefore, no further consideration is required under Clause 7 (1) (b) and (c) of SEPP 55 and the land is considered to be suitable for the residential land use.

### **SEPP (Affordable Rental Housing) 2009**

State Environmental Planning Policy (Affordable Rental Housing) 2009 (SEPP ARH) aims to provide new affordable rental housing and retain and mitigate any loss of existing affordable rental housing by providing a consistent planning regime. Specifically, SEPP ARH provides for new affordable rental housing by offering incentives such as expanded zoning permissibility, floor space ratio bonuses and non-discretionary development standards.

## **Division 2: Secondary dwellings**

### Clause 19: Definition

Development for the purposes of a secondary dwelling includes the following:

- (a) the erection of, or alterations or additions to, a secondary dwelling,
- (b) alterations or additions to a principal dwelling for the purposes of a secondary dwelling.

**Note:** The standard instrument defines secondary dwelling as follows:

**"secondary dwelling means a self-contained dwelling that:**

- (a) is established in conjunction with another dwelling (the principal dwelling), and*
- (b) is on the same lot of land (not being an individual lot in a strata plan or community title scheme) as the principal dwelling, and*
- (c) is located within, or is attached to, or is separate from, the principal dwelling."*

### Comment:

The proposed use is defined under WLEP 2011 as Secondary Dwelling.

### Clause 20: Land to which this Division applies:



Requirement	Comment
This Division applies to land within any of the following land use zones or within a land use zone that is equivalent to any of those zones, but <i>only if</i> development for the purposes of a dwelling house is permissible on the land:	
(a) Zone R1 General Residential, or (b) Zone R2 Low Density Residential, or (c) Zone R3 Medium Density Residential, or (d) Zone R4 High Density Residential, or (e) Zone R5 Large Lot Residential.	<b>Consistent.</b> The site is located within the R2 Low Density Residential and, as such, the proposed use is permissible with consent under WLEP 2011.

Clause 21: Development to which this Division applies

Requirement	Comment
This Division applies to development, on land to which this Division applies, for the purposes of a secondary dwelling.	<b>Consistent.</b> The development involves the construction of a secondary dwelling, as defined by the Standard Instrument. Therefore, this Division applies.

Clause 22: Development may be carried out with consent

Development to which this Division applies may be carried out with consent.

Requirement	Comment
(2) A consent authority must not consent to development to which this Division applies if there is on the land, or if the development would result in there being on the land, any dwelling other than the principal dwelling and the secondary dwelling.	The development consists of a principal dwelling and secondary dwelling.
(3) A consent authority must not consent to development to which this Division applies unless:  (a) the total floor area of the principal dwelling and the secondary dwelling is no more than the maximum floor area allowed for a dwelling house on the land under another environmental planning instrument, and  (b) the total floor area of the secondary dwelling is no more than 60m <sup>2</sup> or, if a greater floor area is permitted in respect of a secondary dwelling on the land under another environmental planning instrument, that greater floor area.	a) The former Warringah LGA does not have an FSR control. b) The total floor area of the secondary dwelling is 60m <sup>2</sup> .
(4) A consent authority must not refuse consent to development to which this Division applies on either of the following grounds:  (a) site area if:  (i) the secondary dwelling is located within, or is attached to, the principal dwelling, or	The site has an area of 865.5m <sup>2</sup> .  Two car parking spaces will be provided for the principal dwelling.

(ii) the site area is at least 450 square metres.

(b) parking if no additional parking is to be provided on the site.

**Note:** A consent authority may consent to development to which this Division applies whether or not the development complies with the standards set out in subclause (4).

#### Clause 24: No subdivision

Requirement	Comment
A consent authority must not consent to a development application that would result in any subdivision of a lot on which development for the purposes of a secondary dwelling has been carried out under this Division.	<b>Consistent.</b> This application does not propose any subdivision of the existing allotment.

#### Conclusion

The proposal for secondary dwelling meets the requirements above and is therefore worthy of support.

### **SEPP (Building Sustainability Index: BASIX) 2004**

A BASIX certificate has been submitted with the application (see Certificate No. 921931S\_02 dated Wednesday, 27 June 2018).

The BASIX Certificate indicates that the development will achieve the following:

Commitment	Required Target	Proposed
<b>Water</b>	40	41
<b>Thermal Comfort</b>	Pass	Pass
<b>Energy</b>	40	50

A condition has been included in the recommendation of this report requiring compliance with the commitments indicated in the BASIX Certificate.

### **SEPP (Infrastructure) 2007**

#### Ausgrid

Clause 45 of the SEPP requires the Consent Authority to consider any development application (or an application for modification of consent) for any development carried out:

- within or immediately adjacent to an easement for electricity purposes (whether or not the electricity infrastructure exists).
- immediately adjacent to an electricity substation.
- within 5.0m of an overhead power line.
- includes installation of a swimming pool any part of which is: within 30m of a structure supporting an overhead electricity transmission line and/or within 5.0m of an overhead electricity



power line.

Comment:

The proposal was referred to Ausgrid. No response has been received within the 21 day statutory period and therefore, it is assumed that no objections are raised and no conditions are recommended.

## Warringah Local Environmental Plan 2011

Is the development permissible?	Yes
After consideration of the merits of the proposal, is the development consistent with:	
aims of the LEP?	Yes
zone objectives of the LEP?	Yes

### Principal Development Standards

Standard	Requirement	Proposed	Complies
Height of Buildings:	8.5m	4.32m	Yes

### Compliance Assessment

Clause	Compliance with Requirements
4.3 Height of buildings	Yes
5.4 Controls relating to miscellaneous permissible uses	Yes
6.2 Earthworks	Yes
6.4 Development on sloping land	Yes

## Warringah Development Control Plan

### Built Form Controls

Built Form Control	Requirement	Proposed	Complies
B1 Wall height	7.2m	4m	Yes
B3 Side Boundary Envelope	East - 4m	No encroachment	Yes
	West - 4m	No encroachment	Yes
B5 Side Boundary Setbacks	East - 0.9m	4.485m	Yes
	West - 0.9m	1m	Yes
B7 Front Boundary Setbacks	6.5m	6.5m	Yes
B9 Rear Boundary Setbacks	6m	28.58m	Yes
D1 Landscaped Open Space (LOS) and Bushland Setting	40%	41.82% (361.99m <sup>2</sup> )	Yes

### Compliance Assessment

Clause	Compliance with Requirements	Consistency Aims/Objectives
A.5 Objectives	Yes	Yes
B1 Wall Heights	Yes	Yes
B3 Side Boundary Envelope	Yes	Yes
B5 Side Boundary Setbacks	Yes	Yes
B7 Front Boundary Setbacks	Yes	Yes
B9 Rear Boundary Setbacks	Yes	Yes
C2 Traffic, Access and Safety	Yes	Yes
C3 Parking Facilities	Yes	Yes
C4 Stormwater	Yes	Yes
C5 Erosion and Sedimentation	Yes	Yes
C7 Excavation and Landfill	Yes	Yes
C8 Demolition and Construction	Yes	Yes
C9 Waste Management	Yes	Yes
D1 Landscaped Open Space and Bushland Setting	Yes	Yes
D2 Private Open Space	Yes	Yes
D3 Noise	Yes	Yes
D6 Access to Sunlight	Yes	Yes
D7 Views	Yes	Yes
D8 Privacy	Yes	Yes
D9 Building Bulk	Yes	Yes
D10 Building Colours and Materials	Yes	Yes
D11 Roofs	Yes	Yes
D12 Glare and Reflection	Yes	Yes
D14 Site Facilities	Yes	Yes
D20 Safety and Security	Yes	Yes
D21 Provision and Location of Utility Services	Yes	Yes
E1 Preservation of Trees or Bushland Vegetation	Yes	Yes
E10 Landslip Risk	Yes	Yes

### Detailed Assessment

#### **C3 Parking Facilities**

##### Description of non-compliance

The proposal includes a single car garage attached to the secondary dwelling. The site includes a double tandem carport associated with the principal dwelling located next to the proposed garage. As a requirement of the WDCP for garages and carports that face the street, the garage or carport opening is not to exceed 6m or 50% of the building width, whichever is the lesser. The proposed garage and existing carport opening to the street has a total of 6.33m opening and does not meet the requirements of part C3 Parking Facilities.

##### Merit consideration

With regard to the consideration for a variation, the development is considered against the underlying Objectives of the Control as follows:

- *To provide adequate off street carparking.*

Comment:

The development provides the following on-site car parking:

Use	Appendix 1 Calculation	Required	Provided	Difference (+/-)
Dwelling house and dual occupancy	2 spaces per dwelling	2	2	0
Secondary Dwelling	None required	0	1	+1
<b>Total</b>		2	3	+1

The proposal provides one additional car parking space for the site.

- *To site and design parking facilities (including garages) to have minimal visual impact on the street frontage or other public place.*

Comment:

The proposed garage is a low level structure that will attached to the secondary dwelling. The proposed garage will contribute to safe and accessible car parking for multiple vehicles on the site, while maintaining the landscaping. An existing front fence will partially screen the garage from the street. The existing carport on the site is also a low level open structure. The construction of the garage next to the existing carport will have a minimal visual impact on the street frontage or other public place.

- *To ensure that parking facilities (including garages) are designed so as not to dominate the street frontage or other public spaces.*

Comment:

The garage has been designed as a low level structure, that is setback 9.78m from the front boundary. The proposal is located behind a 1.8m high fence that will partially screen it from the street. The setback of the garage and its location next to the existing carport will not dominate the street frontage or other public spaces.

Having regard to the above assessment, it is concluded that the proposed development is consistent with the relevant objectives of WDCP and the objectives specified in s1.3 of the Environmental Planning and Assessment Act, 1979. Accordingly, this assessment finds that the proposal is supported, in this particular circumstance.

## THREATENED SPECIES, POPULATIONS OR ECOLOGICAL COMMUNITIES

The proposal will not significantly effect threatened species, populations or ecological communities, or their habitats.

## CRIME PREVENTION THROUGH ENVIRONMENTAL DESIGN

The proposal is consistent with the principles of Crime Prevention Through Environmental Design.

## POLICY CONTROLS

### Northern Beaches Council Contributions Plan 2018

The proposal is subject to the application of Council's Section 7.12 Development Contributions Plan.

The following monetary contributions are applicable:

Northern Beaches Council Contributions Plan 2018		
Contribution based on a total development cost of \$ 160,000		
Contributions	Levy Rate	Payable
Total Section 7.12 Levy	0.45%	\$ 720
Section 7.12 Planning and Administration	0.05%	\$ 80
Total	0.5%	\$ 800

## CONCLUSION

The site has been inspected and the application assessed having regard to all documentation submitted by the applicant and the provisions of:

- Environmental Planning and Assessment Act 1979;
- Environmental Planning and Assessment Regulation 2000;
- All relevant and draft Environmental Planning Instruments;
- Warringah Local Environment Plan;
- Warringah Development Control Plan; and
- Codes and Policies of Council.

This assessment has taken into consideration the submitted plans, Statement of Environmental Effects, all other documentation supporting the application and public submissions, and does not result in any unreasonable impacts on surrounding, adjoining, adjacent and nearby properties subject to the conditions contained within the recommendation.

In consideration of the proposal and the merit consideration of the development, the proposal is considered to be:

- Consistent with the objectives of the DCP
- Consistent with the zone objectives of the LEP
- Consistent with the aims of the LEP
- Consistent with the objectives of the relevant EPIs
- Consistent with the objects of the Environmental Planning and Assessment Act 1979

It is considered that the proposed development satisfies the appropriate controls and that all processes and assessments have been satisfactorily addressed.

## RECOMMENDATION

THAT Council as the consent authority grant Development Consent to DA2018/1145 for Construction of a detached Secondary Dwelling and garage on land at Lot 316 DP 738212, 28 Carawa Road, CROMER, subject to the conditions printed below:

## DEVELOPMENT CONSENT OPERATIONAL CONDITIONS

### 1. **Approved Plans and Supporting Documentation**

The development must be carried out in compliance (except as amended by any other condition of consent) with the following:

#### a) Approved Plans

<b>Architectural Plans - Endorsed with Council's stamp</b>		
<b>Drawing No.</b>	<b>Dated</b>	<b>Prepared By</b>
SITE PLAN & ANALYSIS - SHEET 02	27-Jun 18	Granny Flat Solutions
FLOOR PLAN - SHEET 03	27-Jun 18	Granny Flat Solutions
ELEVATIONS & SECTION - SHEET 04	27-Jun 18	Granny Flat Solutions

<b>Reports / Documentation – All recommendations and requirements contained within:</b>		
<b>Report No. / Page No. / Section No.</b>	<b>Dated</b>	<b>Prepared By</b>
BASIX Certificate Certificate number: 92131S_02	Wednesday, 27 June 2018	AWG Design

b) Any plans and / or documentation submitted to satisfy the Deferred Commencement Conditions of this consent as approved in writing by Council.

c) Any plans and / or documentation submitted to satisfy the Conditions of this consent.

d) The development is to be undertaken generally in accordance with the following:

<b>Waste Management and Landscape Plan</b>		
<b>Drawing No.</b>	<b>Dated</b>	<b>Prepared By</b>
SITE MANAGEMENT PLAN - SHEET 06	27-Jun 18	Granny Flat Solutions
LANDSCAPE PLAN - SHEET 05	27-Jun 18	Granny Flat Solutions

In the event of any inconsistency between conditions of this consent and the drawings/documents referred to above, the conditions of this consent will prevail.

Reason: To ensure the work is carried out in accordance with the determination of Council and approved plans. (DACPLB01)

### 2. **Prescribed Conditions**

- (a) All building works must be carried out in accordance with the requirements of the Building Code of Australia (BCA).

- (b) BASIX affected development must comply with the schedule of BASIX commitments specified within the submitted BASIX Certificate (demonstrated compliance upon plans/specifications is required prior to the issue of the Construction Certificate);
- (c) A sign must be erected in a prominent position on any site on which building work, subdivision work or demolition work is being carried out:
  - (i) showing the name, address and telephone number of the Principal Certifying Authority for the work, and
  - (ii) showing the name of the principal contractor (if any) for any building work and a telephone number on which that person may be contacted outside working hours, and
  - (iii) stating that unauthorised entry to the work site is prohibited.

Any such sign is to be maintained while the building work, subdivision work or demolition work is being carried out, but must be removed when the work has been completed.
- (d) Residential building work within the meaning of the Home Building Act 1989 must not be carried out unless the Principal Certifying Authority for the development to which the work relates (not being the Council) has given the Council written notice of the following information:
  - (i) in the case of work for which a principal contractor is required to be appointed:
    - A. the name and licence number of the principal contractor, and
    - B. the name of the insurer by which the work is insured under Part 6 of that Act,
  - (ii) in the case of work to be done by an owner-builder:
    - A. the name of the owner-builder, and
    - B. if the owner-builder is required to hold an owner-builder permit under that Act, the number of the owner-builder permit.

If arrangements for doing the residential building work are changed while the work is in progress so that the information notified under becomes out of date, further work must not be carried out unless the Principal Certifying Authority for the development to which the work relates (not being the Council) has given the Council written notice of the updated information.
- (e) Development that involves an excavation that extends below the level of the base of the footings of a building on adjoining land, the person having the benefit of the development consent must, at the person's own expense:
  - (i) protect and support the adjoining premises from possible damage from the excavation, and
  - (ii) where necessary, underpin the adjoining premises to prevent any such damage.
  - (iii) must, at least 7 days before excavating below the level of the base of the footings of a building on an adjoining allotment of land, give notice of intention to do so to the owner of the adjoining allotment of land and furnish particulars of the excavation to the owner of the building being erected or demolished.
  - (iv) the owner of the adjoining allotment of land is not liable for any part of the cost of work carried out for the purposes of this clause, whether carried out on the allotment of land being excavated or on the adjoining allotment of land.

In this clause, allotment of land includes a public road and any other public place.

Reason: Legislative Requirement (DACPLB09)



### 3. General Requirements

- (a) Unless authorised by Council:  
Building construction and delivery of material hours are restricted to:

- 7.00 am to 5.00 pm inclusive Monday to Friday,
- 8.00 am to 1.00 pm inclusive on Saturday,
- No work on Sundays and Public Holidays.

Demolition and excavation works are restricted to:

- 8.00 am to 5.00 pm Monday to Friday only.

(Excavation work includes the use of any excavation machinery and the use of jackhammers, rock breakers, excavators, loaders and the like, regardless of whether the activities disturb or alter the natural state of the existing ground stratum or are breaking up/removing materials from the site).

- (b) At all times after the submission the Notice of Commencement to Council, a copy of the Development Consent and Construction Certificate is to remain onsite at all times until the issue of a final Occupation Certificate. The consent shall be available for perusal of any Authorised Officer.
- (c) Where demolition works have been completed and new construction works have not commenced within 4 weeks of the completion of the demolition works that area affected by the demolition works shall be fully stabilised and the site must be maintained in a safe and clean state until such time as new construction works commence.
- (d) Onsite toilet facilities (being either connected to the sewer or an accredited sewer management facility) for workers are to be provided for construction sites at a rate of 1 per 20 persons.
- (e) Prior to the release of the Construction Certificate, payment of the Long Service Levy is required. This payment can be made at Council or to the Long Services Payments Corporation. Payment is not required where the value of the works is less than \$25,000. The Long Service Levy is calculated on 0.35% of the building and construction work. The levy rate and level in which it applies is subject to legislative change. The applicable fee at the time of payment of the Long Service Levy will apply.
- (f) The applicant shall bear the cost of all works associated with the development that occurs on Council's property.
- (g) No building, demolition, excavation or material of any nature and no hoist, plant and machinery (crane, concrete pump or lift) shall be placed on Council's footpaths, roadways, parks or grass verges without Council Approval.
- (h) Demolition materials and builders' wastes are to be removed to approved waste/recycling centres.
- (i) No trees or native shrubs or understorey vegetation on public property (footpaths, roads, reserves, etc.) or on the land to be developed shall be removed or damaged during construction unless specifically approved in this consent including for the erection of any fences, hoardings or other temporary works.
- (j) Prior to the commencement of any development onsite for:
- i) Building/s that are to be erected

- ii) Building/s that are situated in the immediate vicinity of a public place and is dangerous to persons or property on or in the public place
- iii) Building/s that are to be demolished
- iv) For any work/s that is to be carried out
- v) For any work/s that is to be demolished

The person responsible for the development site is to erect or install on or around the development area such temporary structures or appliances (wholly within the development site) as are necessary to protect persons or property and to prevent unauthorised access to the site in order for the land or premises to be maintained in a safe or healthy condition. Upon completion of the development, such temporary structures or appliances are to be removed within 7 days.

- (k) Requirements for new swimming pools/spas or existing swimming pools/spas affected by building works.

- (1) Child resistant fencing is to be provided to any swimming pool or lockable cover to any spa containing water and is to be consistent with the following;

Relevant legislative requirements and relevant Australian Standards (including but not limited) to:

- (i) Swimming Pools Act 1992
- (ii) Swimming Pools Amendment Act 2009
- (iii) Swimming Pools Regulation 2008
- (iv) Australian Standard AS1926 Swimming Pool Safety
- (v) Australian Standard AS1926.1 Part 1: Safety barriers for swimming pools
- (vi) Australian Standard AS1926.2 Part 2: Location of safety barriers for swimming pools.
- (2) A 'KEEP WATCH' pool safety and aquatic based emergency sign, issued by Royal Life Saving is to be displayed in a prominent position within the pool/spa area.
- (3) Filter backwash waters shall be conveyed to the Sydney Water sewerage system in sewered areas or managed on-site in unsewered areas in a manner that does not cause pollution, erosion or run off, is separate from the irrigation area for any wastewater system and is separate from any onsite stormwater management system.
- (4) Swimming pools and spas must be registered with the Division of Local Government.

Reason: To ensure that works do not interfere with reasonable amenity expectations of residents and the community. (DACPLB10)

## FEES / CHARGES / CONTRIBUTIONS

### 4. **Policy Controls**

Northern Beaches Council Contributions Plan 2018

The proposal is subject to the application of Council's Section 7.12 Development Contributions Plan.

The following monetary contributions are applicable:

Northern Beaches Council Section 7.12 Development Contributions Plan		
Contribution based on a total development cost of \$ 160,000.00		
<b>Contributions</b>	<b>Levy Rate</b>	<b>Payable</b>
Total Section 7.12 Levy	0.45%	\$ 720.00
Section 7.12 Planning and Administration	0.05%	\$ 80.00
Total	0.5%	\$ 800.00

The amount will be adjusted at the time of payment according to the quarterly CPI (Sydney - All Groups Index). Please ensure that you provide details of this Consent when paying contributions so that they can be easily recalculated.

This fee must be paid prior to the issue of the Construction Certificate. Details demonstrating compliance are to be submitted to the Principal Certifying Authority.

Reason: To provide for contributions in accordance with Northern Beaches Council Contributions Plan 2018.

## 5. **Security Bond**

A bond (determined from cost of works) of \$1,500 and an inspection fee in accordance with Council's Fees and Charges paid as security to ensure the rectification of any damage that may occur to the Council infrastructure contained within the road reserve adjoining the site as a result of construction or the transportation of materials and equipment to and from the development site.

An inspection fee in accordance with Council adopted fees and charges (at the time of payment) is payable for each kerb inspection as determined by Council (minimum (1) one inspection).

All bonds and fees shall be deposited with Council prior to Construction Certificate or demolition work commencing, details demonstrating payment are to be submitted to the Certifying Authority prior to the issue of the Construction Certificate.

To process the inspection fee and bond payment a Bond Lodgement Form must be completed with the payments (a copy of the form is attached to this consent and alternatively a copy is located on Council's website at [www.northernbeaches.nsw.gov.au](http://www.northernbeaches.nsw.gov.au)).

Reason: To ensure adequate protection of Council's infrastructure.

## **CONDITIONS TO BE SATISFIED PRIOR TO THE ISSUE OF THE CONSTRUCTION CERTIFICATE**

## 6. **Stormwater Disposal from Low Level Property**

Stormwater shall be disposed of to an existing approved system or in accordance with Northern Beaches Council's "Warringah Water Management Policy PL 850" in particular the Stormwater Drainage from Low Level Properties Technical Specification. Details demonstrating that the

existing approved system can accommodate the additional flows or compliance with the Northern Beaches Council's "Warringah Water Management Policy PL 850" are to be submitted to the Principal Certifying Authority for approval prior to the issue of the Construction Certificate.

Reason: To ensure appropriate provision for disposal and stormwater management arising from development.

7. **Vehicle Driveway Gradients**

Driveway gradients within the private property are not to exceed a gradient of 1 in 4 (25%) with a transition gradient of 1 in 10 (10%) for 1.5 metres prior to a level parking facility. Access levels across the road reserve are to comply with the allocated vehicle profile detailed in Council's Minor Works Policy. Details demonstrating compliance are to be submitted to the Principal Certifying Authority prior to the issue of the Construction Certificate

Reason: To ensure suitable vehicular access to private property

8. **Compliance with Standards**

The development is required to be carried out in accordance with all relevant Australian Standards.

Details demonstrating compliance with the relevant Australian Standard are to be submitted to the Certifying Authority prior to the issue of the Construction Certificate.

Reason: To ensure the development is constructed in accordance with appropriate standards. (DACPLC02)

9. **External Finishes to Roof**

The external finish to the roof shall have a medium to dark range (BCA classification M and D) in order to minimise solar reflections to neighbouring properties. Any roof with a metallic steel finish is not permitted.

Details demonstrating compliance are to be submitted to the Certifying Authority prior to the issue of the Construction Certificate.

Reason: To ensure that excessive glare or reflectivity nuisance does not occur as a result of the development. (DACPLC03)

10. **Sewer / Water Quickcheck**

The approved plans must be submitted to a Sydney Water Quick Check agent or Customer Centre prior to works commencing to determine whether the development will affect any Sydney Water asset's sewer and water mains, stormwater drains and/or easement, and if further requirements need to be met. Plans will be appropriately stamped.

Please refer to the website [www.sydneywater.com.au](http://www.sydneywater.com.au) for:

- Quick Check agents details - see Building Developing and Plumbing then Quick Check; and
- Guidelines for Building Over/Adjacent to Sydney Water Assets - see Building Developing and Plumbing then Building and Renovating.
- Or telephone 13 20 92.

Reason: To ensure compliance with the statutory requirements of Sydney Water. (DACPLC12)

11. **Waste Management Plan**

A Waste Management Plan must be prepared for this development. The Plan must be in accordance with the Development Control Plan.

Details demonstrating compliance must be provided to the Certifying Authority prior to the issue of the Construction Certificate.

Reason: To ensure that any demolition and construction waste, including excavated material, is reused, recycled or disposed of in an environmentally friendly manner.

## **CONDITIONS THAT MUST BE ADDRESSED PRIOR TO ANY COMMENCEMENT**

### **12. Tree protection**

(a) Existing trees which must be retained

- i) All trees not indicated for removal on the approved plans, unless exempt under relevant planning instruments or legislation
- ii) Trees located on adjoining land

(b) Tree protection

- i) No tree roots greater than 50mm diameter are to be cut from protected trees unless authorised by a qualified Arborist on site.
- ii) All structures are to bridge tree roots greater than 50mm diameter unless directed otherwise by a qualified Arborist on site.
- iii) All tree protection to be in accordance with AS4970-2009 Protection of trees on development sites, with particular reference to Section 4 Tree Protection Measures.
- iv) All tree pruning within the subject site is to be in accordance with WDCP2011 Clause E1 Private Property Tree Management and AS 4373 Pruning of amenity trees
- v) All tree protection measures, including fencing, are to be in place prior to commencement of works.

Reason: To ensure compliance with the requirement to retain and protect significant planting on the site. (DA CLAD01)

## **CONDITIONS TO BE COMPLIED WITH DURING DEMOLITION AND BUILDING WORK**

### **13. Maintenance of Road Reserve**

The public footways and roadways adjacent to the site shall be maintained in a safe condition at all times during the course of the work.

Reason: Public Safety.

### **14. Waste Management During Development**

The reuse, recycling or disposal of waste during works must be done generally in accordance with the Waste Management Plan for this development.

Details demonstrating compliance must be submitted to the Principal Certifying Authority.

Reason: To ensure demolition and construction waste is recycled or reused and to limit landfill.

### **15. Installation and Maintenance of Sediment Control**

Measures used for erosion and sediment control on building sites are to be adequately

maintained at all times and must be installed in accordance with Council's Specifications for Erosion and Sediment Control. All measures shall remain in proper operation until all development activities have been completed and the site fully stabilised.

Details demonstrating compliance are to be submitted to the Principal Certifying Authority.

Reason: To protect the environment from the effects of sedimentation and erosion from development sites.

## CONDITIONS WHICH MUST BE COMPLIED WITH PRIOR TO THE ISSUE OF THE OCCUPATION CERTIFICATE

### 16. Stormwater Disposal

The stormwater drainage works shall be certified as compliant with all relevant Australian Standards and Codes by a suitably qualified person. Details demonstrating compliance are to be submitted to the Principal Certifying Authority prior to the issue of any interim / final Occupation Certificate.

Reason: To ensure appropriate provision for the disposal of stormwater arising from the development

### 17. Required Planting

Trees shall be planted in accordance with the following schedule:

Minimum No. of Trees Required.	Species	Location	Minimum Pot Size
1	Tree capable of attaining a minimum height of 5 metres at maturity	Front yard	200mm

Details demonstrating compliance are to be submitted to the Principal Certifying Authority prior to the issue of any interim / final Occupation Certificate.

Reason: To maintain environmental amenity. (DACLAF01)

### 18. Removal of All Temporary Structures/Material and Construction Rubbish

Once construction has been completed all silt and sediment fences, silt, rubbish, building debris, straw bales and temporary fences are to be removed from the site.

Details demonstrating compliance are to be submitted to the Principal Certifying Authority prior to the issue of any interim / final Occupation Certificate.

Reason: To ensure bushland management. (DACPLF01)

### 19. Waste Management Confirmation

Prior to the issue of a Final Occupation Certificate, evidence / documentation must be submitted to the Principal Certifying Authority that all waste material from the development site arising from demolition and/or construction works has been appropriately recycled, reused or disposed of generally in accordance with the approved Waste Management Plan.



Reason: To ensure demolition and construction waste is recycled or reused and to limit landfill.

In signing this report, I declare that I do not have a Conflict of Interest.

**Signed**



**Julie Edwards, Planner**

The application is determined on 21/09/2018, under the delegated authority of:



**Anna Williams, Manager Development Assessments**

























**ATTACHMENT A**

No notification plan recorded.

**ATTACHMENT B**

Notification Document	Title	Date
 2018/439536	Notification Map	10/07/2018

## ATTACHMENT C

Reference Number	Document	Date
 2018/431964	Plan - Survey	04/06/2018
 2018/432000	Plans - Stormwater	21/06/2018
 2018/432025	External Colour Scheme	25/06/2018
 2018/431994	Report - Waste Management	25/06/2018
 2018/431974	Report - Statement of Environmental Effects	27/06/2018
 2018/431980	Report - BASIX Certificate	27/06/2018
 2018/431987	Report - Neighbour Notification	27/06/2018
 DA2018/1145	28 Carawa Road CROMER NSW 2099 - Development Application - Alterations and Additions	05/07/2018
 2018/431955	Development Application Form	09/07/2018
 2018/431959	Applicant Details	09/07/2018
 2018/432104	Plans - Master Set	09/07/2018
 2018/432097	Plans - External	09/07/2018
 2018/432124	DA Acknowledgement Letter - Granny Flat Solutions	09/07/2018
 2018/451844	Environmental Compliance (Building Control) - Assessment Referral - DA2018/1145 - 28 Carawa Road CROMER NSW 2099	10/07/2018
 2018/439516	ARP Notification Map	10/07/2018
 2018/439523	DA Acknowledgement Letter (not integrated) - Granny Flat Solutions	10/07/2018
 2018/439536	Notification Map	10/07/2018
 2018/439540	Notification Letter - 5	10/07/2018
 2018/459908	Confirmation of notificaiton sign - 28 Carawa Road Cromer	18/07/2018
 2018/460830	Building Control (Compliance)	20/07/2018
 2018/462990	Engineering Referral Response	22/07/2018
 2018/502710	Landscape Referral Response	08/08/2018
 2018/554097	Working plans	29/08/2018
 2018/611918	Stamped plans	21/09/2018