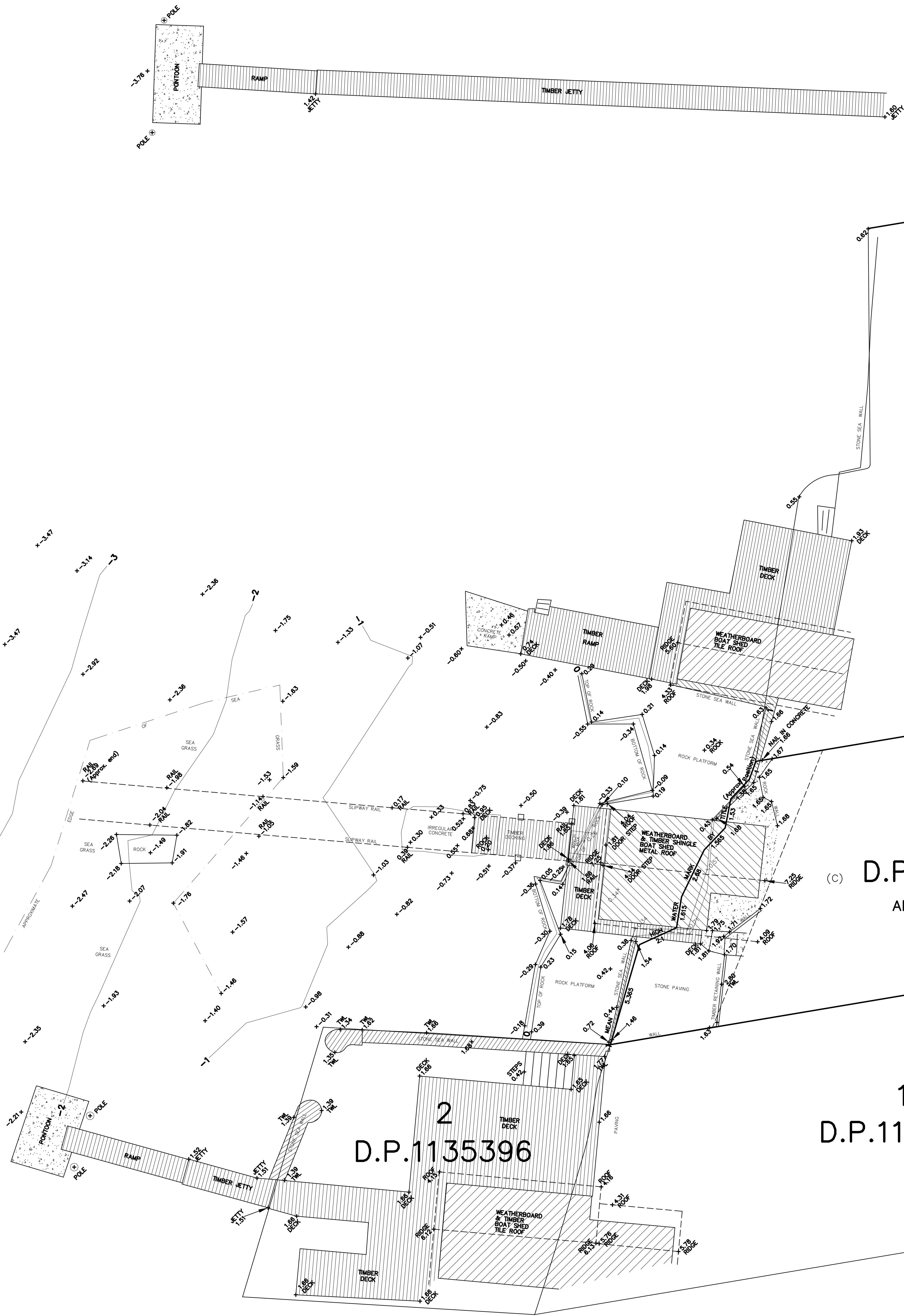



PITTWATER

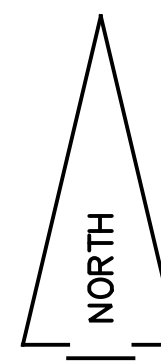


1  
D.P.833902

1  
D.P.1191316  
AREA..1006m<sup>2</sup>

1  
D.P.1135396

D.P.1135396



NORTH  
TRUE  
APPROX.



NOTES:

- ONLY VISIBLE SERVICES HAVE BEEN SHOWN. UNDERGROUND SERVICES HAVE NOT BEEN LOCATED. NOTIFICATION OF ALL RELEVANT AUTHORITIES SHOULD BE UNDERTAKEN. BEFORE CARRYING OUT ANY CONSTRUCTION ACTIVITY IN OR NEAR THE SURVEYED AREA.
- THIS SURVEY HAS BEEN CARRIED OUT FOR INFORMATION PURPOSES ONLY AND SURVEY MARKS SHOULD BE PLACED IF STRUCTURES ARE TO BE ERECTED ON OR NEAR THE BOUNDARIES. BOUNDARIES ARE NOT TO BE ESTABLISHED FROM INFORMATION SHOWN ON DRAWING.
- CONTOUR INTERVAL - 1 METRE. CONTOURS ARE INDICATIVE ONLY. SPOT LEVELS SHOULD BE ADOPTED FOR DESIGN AND CALCULATION PURPOSES. CRITICAL SPOT LEVELS SHOULD BE CONFIRMED WITH SURVEYOR.
- THIS PLAN HAS BEEN PREPARED FOR THE EXCLUSIVE USE OF GREG O'NEILL
- COPYRIGHT © ADAM CLERKE SURVEYORS PTY LTD 2019
- (C) ... DENOTES LAND AFFECTED BY POSITIVE COVENANT AF590292
- TWL .. DENOTES TOP OF WALL

ADAM CLERKE SURVEYORS PTY LTD  
Incorporating PAUL KEEN & COMPANY  
LAND & ENGINEERING SURVEYORS  
38 KEVIN AVENUE, AVALON 2107  
TEL...9918 4111

DETAILS AND LEVELS OVER PART OF  
LOT 1 IN D.P. 1191316 & PITTWATER

137 RIVERVIEW ROAD, CLAREVILLE

DATE... 13/02/19 REF... 6702J  
SCALE...1:100(A0) DATUM...A.H.D