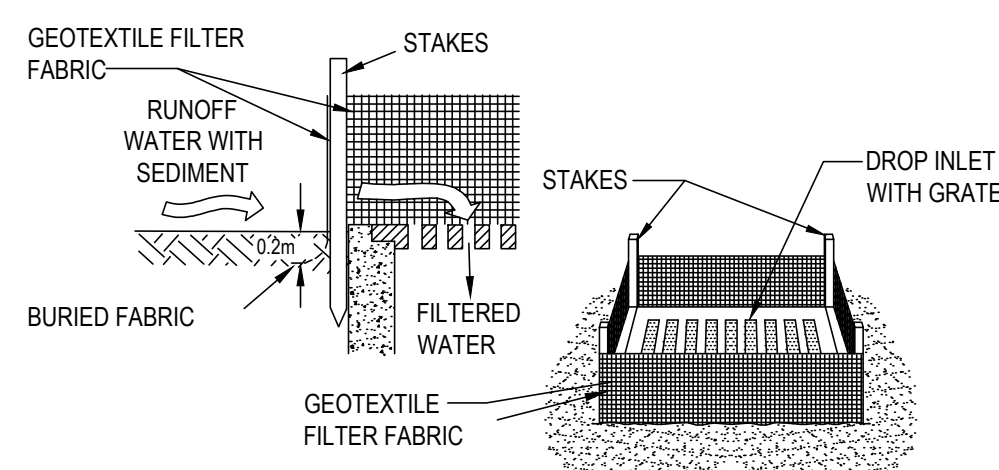


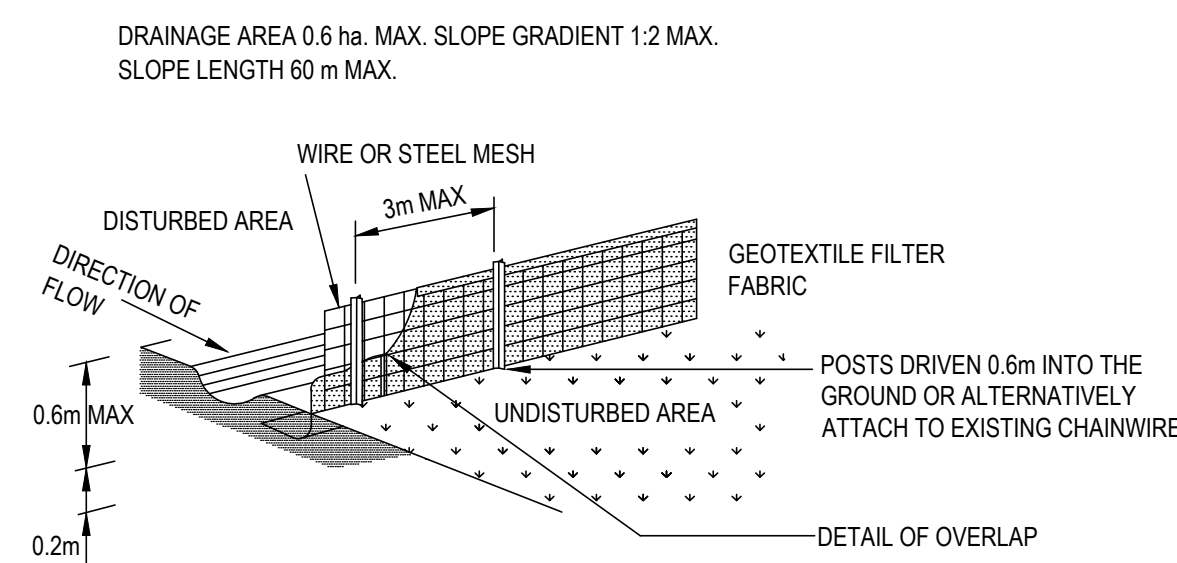


B1. THIS PLAN IS TO BE READ IN CONJUNCTION WITH EROSION AND SEDIMENT CONTROL DETAILS AS SHOWN

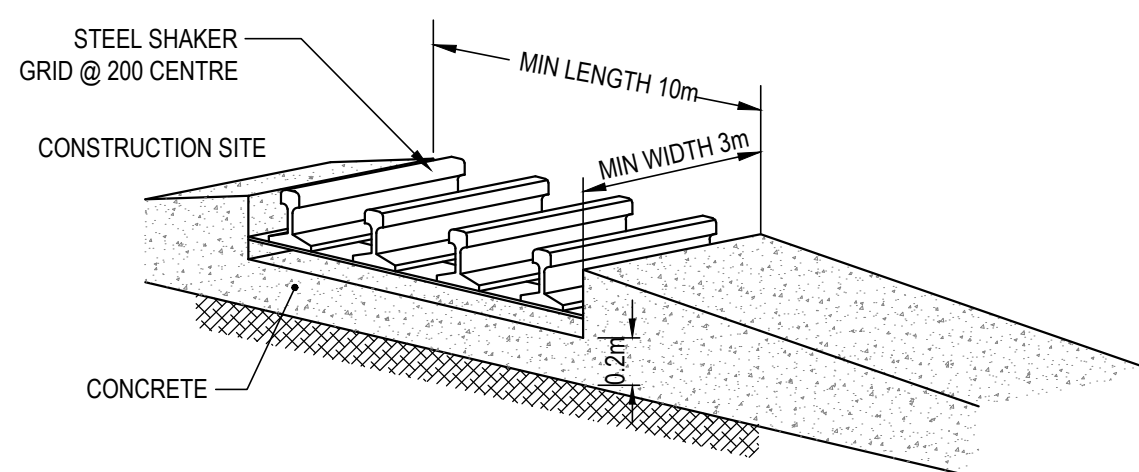
- ### LEGEND



N.T.S



N.T.S



N.T.S

[illegible]