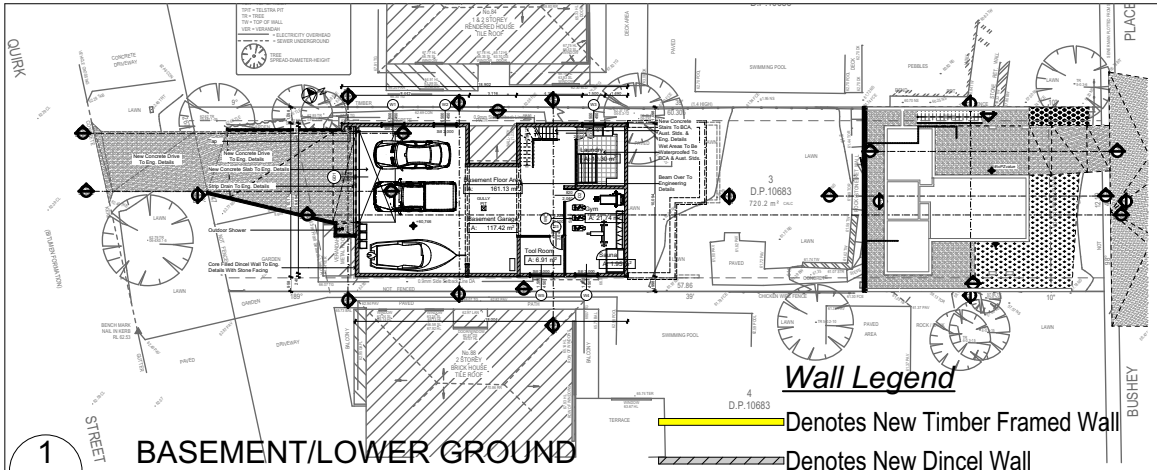

1
-
BASEMENT/LOWER GROUND
1:500

Wall Legend

- Denotes New Timber Framed Wall
- Denotes New Dincel Wall
- Denotes New Concrete Block Wall

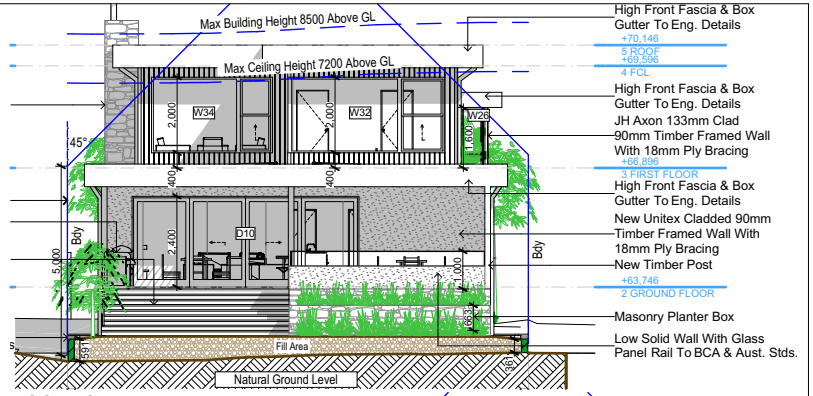

E-01
North
1:200

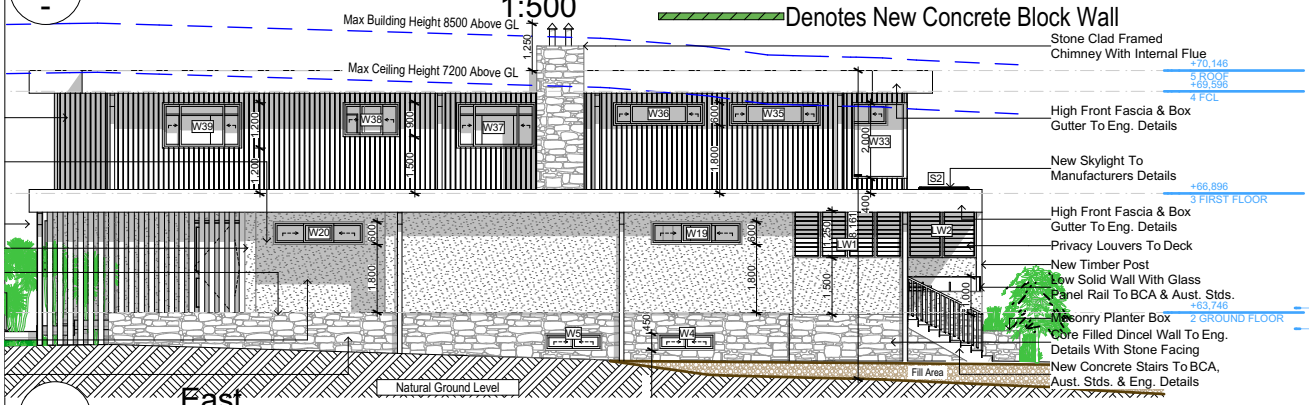

E-02
East
1:200

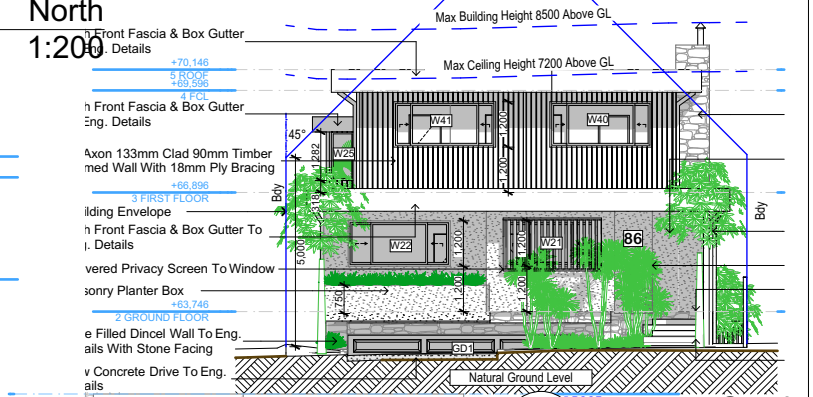

E-03
South
1:200

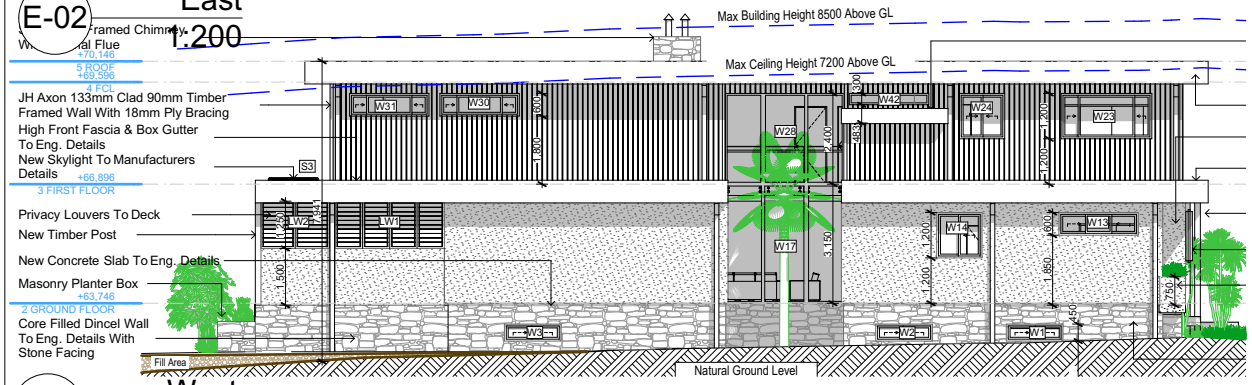

E-04
West
1:200

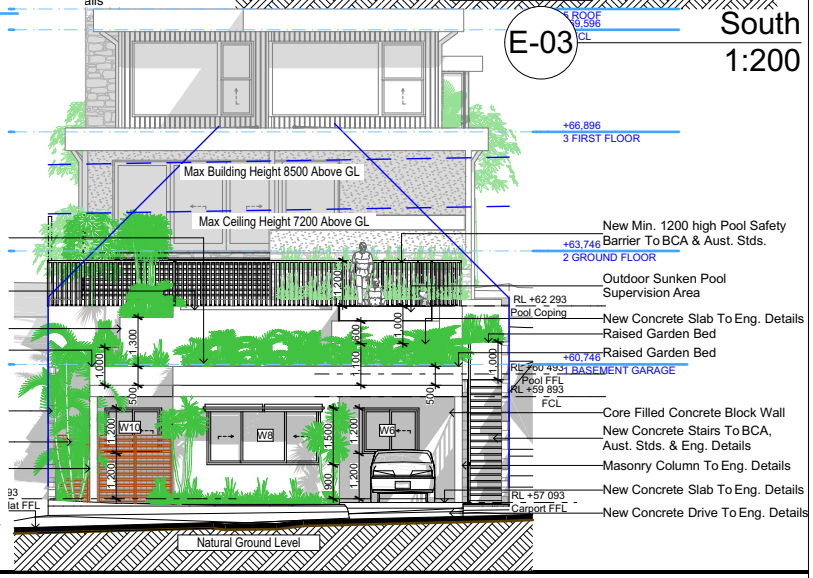

E-09 Elevation GF NORTH
-
1:200

Rapid Plans
Building Design and Architectural Drafting
Rapid Plans
www.rapidplans.com.au
PO Box 6153 Frenchs Forest
DC NSW 2086
Fax : (02) 9905-8565
Mobile: 0414-845-024
Email : greg@rapidplans.com.au
© Copyright
Rapid Plans 2020
Rapid Plans reserves all rights to this drawing, this drawing remains the property of Rapid Plans and may not be copied without written consent, all content including intellectual, remain the property of Rapid Plans, all copies of this drawing will be returned to Rapid Plans upon request.
The builder shall check and verify all dimensions and verify all errors and omissions to the Designer. Do not scale the drawings. Drawings shall not be used for construction purposes until issued by the Designer for construction.
bdaa
BUILDING DESIGNERS
ASSOCIATION OF AUSTRALIA
bdaa
ACCREDITED
BUILDING DESIGNER

Project North

Checked	GBJ
Plot Date:	30/07/2020
Project NO.	RP0520CLU
Project Status	DA
Client	Mick & Patrice Clues
Site:	86 Quirk Street Dee Why

Sheet Size: A4

DRAWING TITLE :
SITE AND LOCATION
A4 NOTIFICATION PLAN

PROJECT NAME :
New Primary & Secondary Dwellings

REVISION NO.
-
DATE.
16-7-2020
DRAWING NO.
DA1001