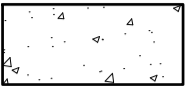
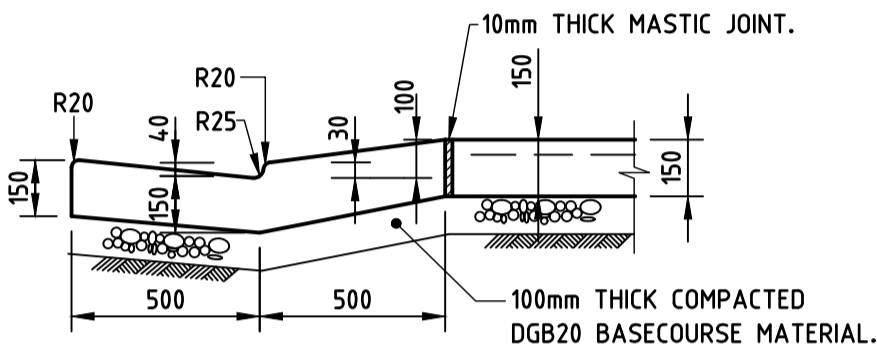


LEGEND



- k DOWELLED KEY JOINT
- e EXPANSION JOINT
- d DUMMY JOINT
- sc SAWCUT JOINT



TYPICAL LAYBACK AND VEHICULAR CROSSING
IN ACCORDANCE WITH COUNCIL'S STANDARD
DRAWING A4 2276/B.

No.	Date	Description	Ver.	Appr.
P1	05.04.19	CONCEPT ISSUE		
P2	11.04.19	CONCEPT ISSUE		
P3	12.04.19	CONCEPT ISSUE		

PROGRESS
PRINT

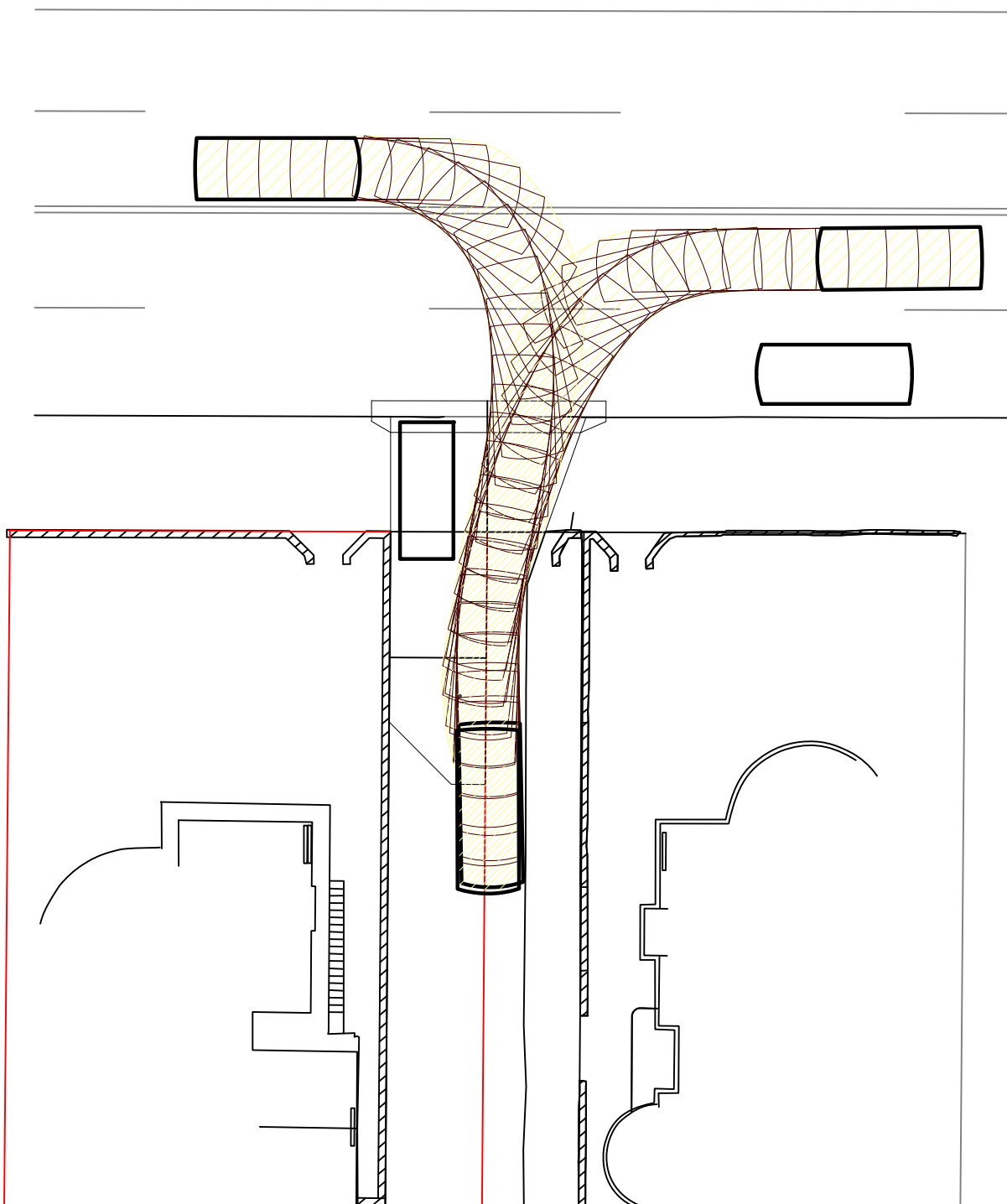


Client
SUN PROPERTY GROUP
LEVEL 4, 17 RANDLE STREET
SURRY HILLS, NSW, 2010

Woolacotts.
CONSULTING ENGINEERS
T +61 2 8203 1500 | www.woolacotts.com.au
Ground Floor, 12a Brown Street, Chatswood, NSW 2067
This drawing is copyright and must not be used, reproduced or copied wholly or in part without written permission of Woolacotts Consulting Engineers Pty Ltd.

PROPOSED RESIDENTIAL DEVELOPMENT
307 SYDNEY ROAD AND 12 BOYLE STREET
BALGOWLAH, NSW 2093
DRIVEWAY CROSSING
PLAN AND DETAILS

Date	APRIL 2019	Approved	Verified	Prepared
Scale @ A1	1:100, 20			
Job number	18-11	Drawing number	C1	Amendment
				P3



LEGEND

This drawing has been prepared using vehicle modelling computer software AutoTrack V5.00a in conjunction with AutoCAD 2013. The vehicle used is based upon vehicle data provided by Austroads and incorporates a reasonable degree of tolerance. However, it is not possible to account for all vehicle types/characteristics and/or driver ability.



**SWEPT PATH ANALYSIS
OF 99th PERCENTILE
VEHICLES ENTERING THE SITE**

SP 1