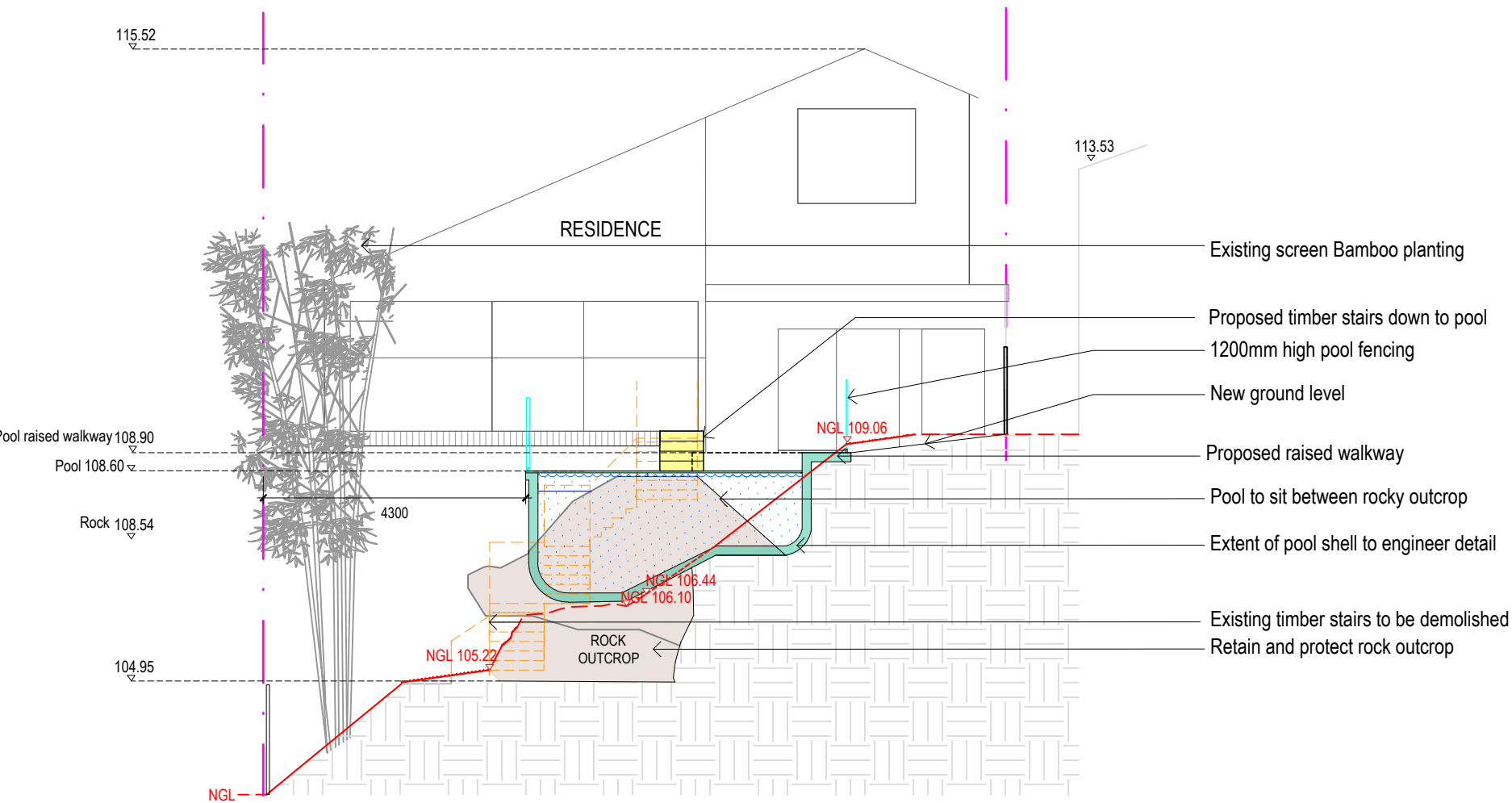
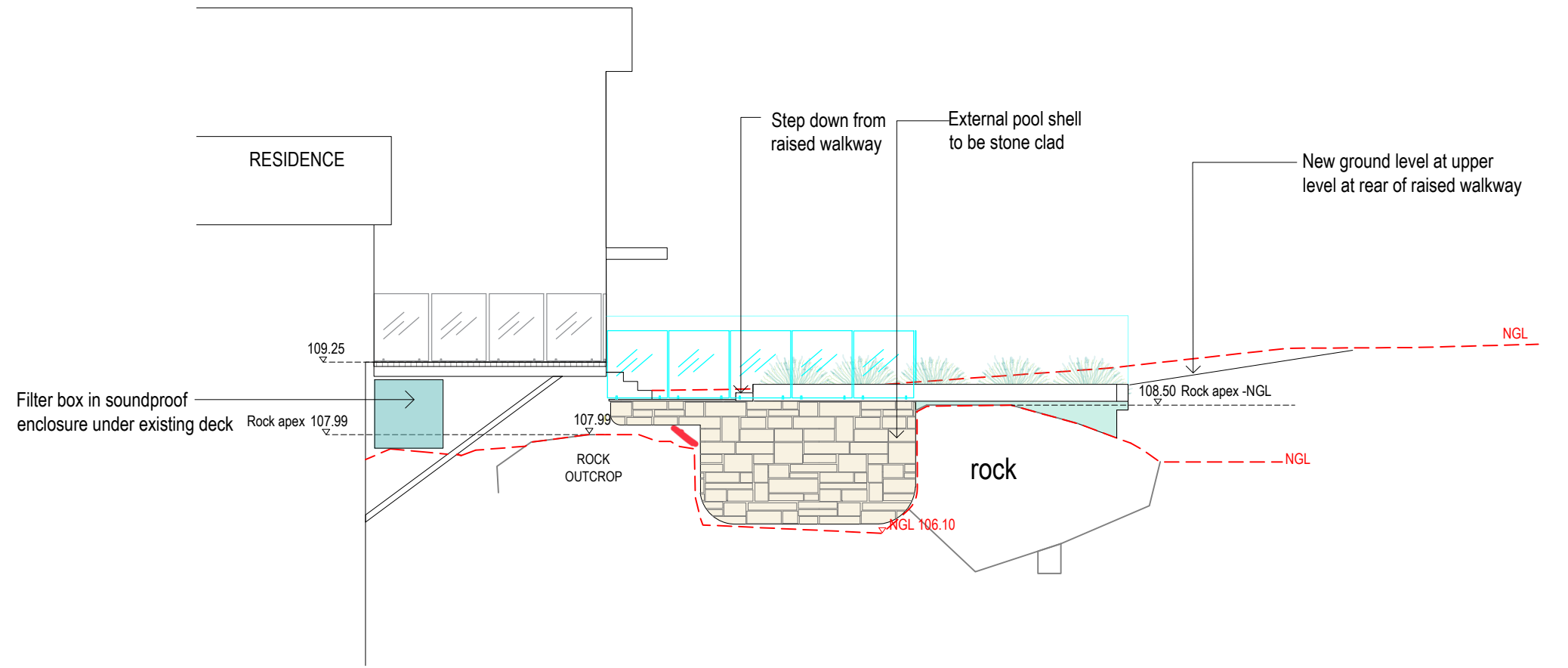


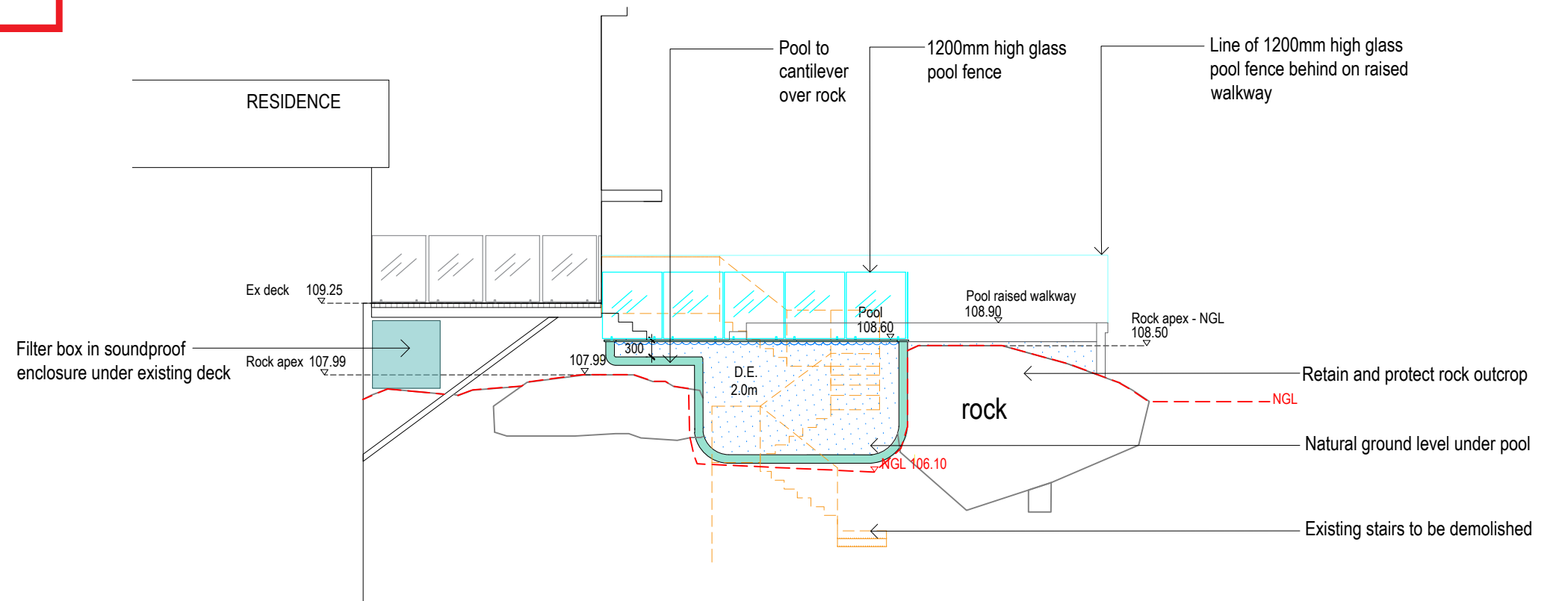
SECTION - AA  
SCALE 1:100



SECTION ELEVATION - CC  
SCALE 1:100



SOUTH ELEVATION - BB  
SCALE 1:100



SECTION - BB  
SCALE 1:100

 northern  
beaches  
council

**THIS PLAN IS TO BE READ IN  
CONJUNCTION WITH  
THE CONDITIONS OF DEVELOPMENT  
CONSENT**

**REV2021/0011**

**NOTES:**  
- Contractors to check and verify all dimensions and all levels on site prior to any works.  
- Any discrepancies should be immediately referred to Space Landscape Designs.  
- All work to comply with B.C.A. Statutory Authorities and relevant Australian Standards.  
- Dimensions recognised over scaling. All measurements are in millimetres.

Rev.	Date	Issue
A	10/02/21	Preliminary Issue
B	12/02/21	Preliminary Issue
C	16/02/21	Preliminary Issue

Checked
CW
CW
CW

**SPACE**  
LANDSCAPE DESIGNS

**Space Landscape Designs Pty Ltd**  
ABN 60 799 663 674 ACN 139 318 251  
info@spacedesigns.com.au  
spacedesigns.com.au  
P 02 9905 7870 F 02 9905 7657  
Suite 138, 117 Old Pittwater Rd,  
Brookvale NSW 2100

CLIENT:  
**Justin & Rowena Caruana**  
  
ADDRESS:  
**129 Upper Clontarf St  
Seaforth NSW 2092**

DRN: **A.Elboz (AILD625)**  
DATE: **16/02/2021**  
SCALE: **1:100@A2**  
PROJECT NO: **201765**



DRAWING TITLE:  
**SECTION / ELEVATIONS**  
  
DRAWING No:  
**DA-03**

Rev: **C**