

DEVELOPMENT APPLICATION ASSESSMENT REPORT

Application Number:	DA2016/0536
----------------------------	-------------

Responsible Officer:	Adam Mitchell
Land to be developed (Address):	Lot 2355 DP 752038, 160 Allambie Road ALLAMBIE HEIGHTS NSW 2100
Proposed Development:	Construction of a swimming pool
Zoning:	LEP - Land zoned R2 Low Density Residential
Development Permissible:	Yes
Existing Use Rights:	No
Consent Authority:	Warringah Council
Land and Environment Court Action:	No
Owner:	Ashley Gordon Munro Victoria Dorothy Munro
Applicant:	Blue Haven Pools South P/L

Application lodged:	02/06/2016
Application Type:	Local
State Reporting Category:	Residential - Alterations and additions
Notified:	04/07/2016 to 19/07/2016
Advertised:	Not Advertised, in accordance with A.7 of WDCP
Submissions:	0
Recommendation:	Approval

Estimated Cost of Works:	\$ 60,000.00
---------------------------------	--------------

ASSESSMENT INTRODUCTION

The application has been assessed in accordance with the requirements of the Environmental Planning and Assessment Act 1979 and the associated Regulations. In this regard:

- An assessment report and recommendation has been prepared (the subject of this report) taking into account all relevant provisions of the Environmental Planning and Assessment Act 1979, and the associated regulations;
- A site inspection was conducted and consideration has been given to the impacts of the development upon all lands whether nearby, adjoining or at a distance;
- Consideration was given to all documentation provided (upto the time of determination) by the applicant, persons who have made submissions regarding the application and any advice provided by relevant Council / Government / Authority Officers on the proposal.

SUMMARY OF ASSESSMENT ISSUES

SITE DESCRIPTION

Property Description:	Lot 2355 DP 752038 , 160 Allambie Road ALLAMBIE HEIGHTS NSW 2100
Detailed Site Description:	<p>The subject site is located on the eastern side of Allambie Road in Allambie Heights.</p> <p>The site is accessible via an arm of Allambie Road that only serves Nos. 158 to 178 Allambie Road. The arm forms a cul-de-sac like arrangement of which the subject property is located towards the end.</p> <p>The allotment has a surveyed area of 865sqm with a frontage of 27.1m to Allambie Road. The site is an irregular shape and forms a quadrangle with side boundaries splaying inwards towards the rear of the site.</p> <p>Presently the site accommodates a detached residential dwelling and driveway.</p> <p>Surrounding developments consist of other detached residential properties of varying age, size and construction.</p> <p>Topographically, the site declines by approximately 8.0m from west to east (front to rear) and does so in a way that the contours form a continuous slope.</p> <p>The site has mature vegetation throughout, none of which is thought to consider endangered species.</p>

Map:



SITE HISTORY

A review of Council records has revealed the following history of the subject site:

DA2016/0479 for the construction of a driveway, garage and secondary dwelling. This application is currently under assessment.

No other relevant applications are available.

PROPOSED DEVELOPMENT IN DETAIL

This application is for the excavation and construction of an in-ground concrete swimming pool in the rear yard of the subject property.

In consideration of the application a review of (but not limited) documents as provided by the applicant in support of the application was taken into account detail provided within Attachment C.

ENVIRONMENTAL PLANNING AND ASSESSMENT ACT, 1979 (EPAA)

The relevant matters for consideration under the Environmental Planning and Assessment Act, 1979, are:

Section 79C 'Matters for Consideration'	Comments
Section 79C (1) (a)(i) – Provisions of any environmental planning instrument	See discussion on “Environmental Planning Instruments” in this report.
Section 79C (1) (a)(ii) – Provisions of any draft environmental planning instrument	None applicable.
Section 79C (1) (a)(iii) – Provisions of any development control plan	Warringah Development Control Plan applies to this proposal.
Section 79C (1) (a)(iia) – Provisions of any	None applicable.

NORTHERN BEACHES COUNCIL

Section 79C 'Matters for Consideration'	Comments
planning agreement	
Section 79C (1) (a)(iv) – Provisions of the Environmental Planning and Assessment Regulation 2000 (EP&A Regulation 2000)	<p><u>Division 8A</u> of the EP&A Regulation 2000 requires the consent authority to consider "Prescribed conditions" of development consent. These matters have been addressed via a condition of consent.</p> <p><u>Clauses 54 and 109</u> of the EP&A Regulation 2000, Council requested additional information and has therefore considered the number of days taken in this assessment in light of this clause within the Regulations. No additional information was requested.</p> <p><u>Clause 92</u> of the EP&A Regulation 2000 requires the consent authority to consider AS 2601 - 1991: The Demolition of Structures. This matter has been addressed via a condition of consent.</p> <p><u>Clause 98</u> of the EP&A Regulation 2000 requires the consent authority to consider insurance requirements under the Home Building Act 1989. This matter has been addressed via a condition of consent.</p> <p><u>Clause 98</u> of the EP&A Regulation 2000 requires the consent authority to consider the provisions of the Building Code of Australia (BCA). This matter has been addressed via a condition of consent.</p>
Section 79C (1) (b) – the likely impacts of the development, including environmental impacts on the natural and built environment and social and economic impacts in the locality	<p>(i) The environmental impacts of the proposed development on the natural and built environment are addressed under the Warringah Development Control Plan section in this report.</p> <p>(ii) The proposed development will not have a detrimental social impact in the locality considering the character of the proposal.</p> <p>(iii) The proposed development will not have a detrimental economic impact on the locality considering the nature of the existing and proposed land use.</p>
Section 79C (1) (c) – the suitability of the site for the development	The site is considered suitable for the proposed development.
Section 79C (1) (d) – any submissions made in accordance with the EPA Act or EPA Regs	See discussion on "Public Exhibition" in this report.
Section 79C (1) (e) – the public interest	No matters have arisen in this assessment that would justify the refusal of the application in the public interest.

EXISTING USE RIGHTS

Existing Use Rights are not applicable to this application.

NOTIFICATION & SUBMISSIONS RECEIVED

The subject development application has been publicly exhibited in accordance with the Environmental Planning and Assessment Act 1979, Environmental Planning and Assessment Regulation 2000 and Warringah Development Control Plan.

As a result of the public exhibition of the application Council received no submissions.

MEDIATION

No requests for mediation have been made in relation to this application.

REFERRALS

Internal Referral Body	Comments
Development Engineers	No objection to approval and no conditions as recommended.
Landscape Officer	No objections subject to conditions as recommended.

External Referral Body	Comments
Ausgrid: (SEPP Infra.)	The proposal was referred to Ausgrid. No response has been received within the 21 day statutory period and therefore, it is assumed that no objections are raised and no conditions are recommended.

ENVIRONMENTAL PLANNING INSTRUMENTS (EPIs)*

All, Environmental Planning Instruments (SEPPs, REPs and LEPS), Development Controls Plans and Council Policies have been considered in the merit assessment of this application.

In this regard, whilst all provisions of each Environmental Planning Instruments (SEPPs, REPs and LEPS), Development Controls Plans and Council Policies have been considered in the assessment, many provisions contained within the document are not relevant or are enacting, definitions and operational provisions which the proposal is considered to be acceptable against.

As such, an assessment is provided against the controls relevant to the merit consideration of the application hereunder.

State Environmental Planning Policies (SEPPs) and State Regional Environmental Plans (SREPs)

SEPP 55 - Remediation of Land

Clause 7 (1) (a) of SEPP 55 requires the Consent Authority to consider whether land is contaminated. Council records indicate that the subject site has been used for residential purposes for a significant period of time with no prior land uses. In this regard it is considered that the site poses no risk of contamination and therefore, no further consideration is required under Clause 7 (1) (b) and (c) of SEPP 55 and the land is considered to be suitable for the residential land use.

SEPP (Infrastructure) 2007

Ausgrid

Clause 45 of the SEPP requires the Consent Authority to consider any development application (or an application for modification of consent) for any development carried out:

- within or immediately adjacent to an easement for electricity purposes (whether or not the electricity infrastructure exists).
- immediately adjacent to an electricity substation.
- within 5.0m of an overhead power line.
- includes installation of a swimming pool any part of which is: within 30m of a structure supporting an overhead electricity transmission line and/or within 5.0m of an overhead electricity power line.

Comment:

The proposal was referred to Ausgrid. No response has been received within the 21 day statutory period and therefore, it is assumed that no objections are raised and no conditions are recommended.

Warringah Local Environment Plan 2011

Is the development permissible?	Yes
After consideration of the merits of the proposal, is the development consistent with:	
aims of the LEP?	Yes
zone objectives of the LEP?	Yes

Principal Development Standards

Standard	Requirement	Proposed	Complies
Height of Buildings:	8.5m	Swimming Pool	YES

Compliance Assessment

Clause	Compliance with Requirements
5.3 Development near zone boundaries	Yes
5.9AA Trees or vegetation not prescribed by development control plan	Yes
6.2 Earthworks	Yes
6.4 Development on sloping land	Yes

Warringah Development Control Plan

Built Form Controls

Built Form Control	Requirement	Proposed	Complies
B1 Wall height	7.2m	Swimming Pool	YES
B3 Side Boundary Envelope	North - West - 4.0m	Swimming Pool	YES
	South - East - 4.0m	Swimming Pool	YES
B5 Side Boundary Setbacks	North - West - 0.9m	8.2m	YES
	South - East - 0.9m	1.0m	YES
B7 Front Boundary Setbacks	West - 6.5m	25.3m	YES
B9 Rear Boundary Setbacks	East - 6.0m	23.5m	YES

NORTHERN BEACHES COUNCIL

D1 Landscaped Open Space (LOS) and Bushland Setting	40%	65% (571sqm)	YES
---	-----	--------------	-----

Note: The subject site has two current development applications (DA2016/0479 and DA2016/0536). The above LOS calculation relates to this application only, however it is noted that should both development applications be approved, the LOS will remain compliant at 418sqm, equivalent to 48.27%.

Compliance Assessment

Clause	Compliance with Requirements	Consistency Aims/Objectives
A.5 Objectives	Yes	Yes
B3 Side Boundary Envelope	Yes	Yes
B5 Side Boundary Setbacks	Yes	Yes
Side Setbacks - R2	Yes	Yes
B7 Front Boundary Setbacks	Yes	Yes
R2 - All other land in R2 Zone	Yes	Yes
B9 Rear Boundary Setbacks	Yes	Yes
All other land under R2	Yes	Yes
C4 Stormwater	Yes	Yes
C5 Erosion and Sedimentation	Yes	Yes
C6 Building over or adjacent to Constructed Council Drainage Easements	Yes	Yes
C7 Excavation and Landfill	Yes	Yes
C8 Demolition and Construction	Yes	Yes
C9 Waste Management	No	Yes
D1 Landscaped Open Space and Bushland Setting	Yes	Yes
D2 Private Open Space	Yes	Yes
D3 Noise	Yes	Yes
D8 Privacy	Yes	Yes
D12 Glare and Reflection	Yes	Yes
D16 Swimming Pools and Spa Pools	Yes	Yes
D22 Conservation of Energy and Water	Yes	Yes
E1 Private Property Tree Management	Yes	Yes
E2 Prescribed Vegetation	Yes	Yes
E6 Retaining unique environmental features	Yes	Yes
E10 Landslip Risk	Yes	Yes

Detailed Assessment

C9 Waste Management

A detailed waste management plan has not been submitted with the application. To ensure proper disposal of demolition and builders' wastes, a condition has been included in the consent requiring details prior to the issue of a construction certificate.

THREATENED SPECIES, POPULATIONS OR ECOLOGICAL COMMUNITIES

The proposal will not significantly effect threatened species, populations or ecological communities, or their habitats.

CRIME PREVENTION THROUGH ENVIRONMENTAL DESIGN

The proposal is consistent with the principles of Crime Prevention Through Environmental Design.

POLICY CONTROLS

Warringah Section 94A Development Contribution Plan

As the estimated cost of works is less than \$100,001.00 the policy is not applicable to the assessment of this application.

CONCLUSION

The site has been inspected and the application assessed having regard to all documentation submitted by the applicant and the provisions of:

- Environmental Planning and Assessment Act 1979;
- Environmental Planning and Assessment Regulation 2000;
- All relevant and draft Environmental Planning Instruments;
- Warringah Local Environment Plan;
- Warringah Development Control Plan; and
- Codes and Policies of Council.

This assessment has taken into consideration the submitted plans, Statement of Environmental Effects, all other documentation supporting the application and public submissions, and does not result in any unreasonable impacts on surrounding, adjoining, adjacent and nearby properties subject to the conditions contained within the recommendation.

In consideration of the proposal and the merit consideration of the development, the proposal is considered to be:

- Consistent with the objectives of the DCP
- Consistent with the zone objectives of the LEP
- Consistent with the aims of the LEP
- Consistent with the objectives of the relevant EPIs
- Consistent with the objects of the Environmental Planning and Assessment Act 1979

It is considered that the proposed development satisfies the appropriate controls and that all processes and assessments have been satisfactorily addressed.

RECOMMENDATION

THAT Council as the consent authority grant Development Consent to DA2016/0536 for Construction of a swimming pool on land at Lot 2355 DP 752038, 160 Allambie Road, ALLAMBIE HEIGHTS, subject to the conditions printed below:

DEVELOPMENT CONSENT OPERATIONAL CONDITIONS

1. **Approved Plans and Supporting Documentation**

The development must be carried out in compliance (except as amended by any other condition of consent) with the following:

a) Approved Plans

Architectural Plans - Endorsed with Council's stamp		
Drawing No.	Dated	Prepared By
Sheet 1 of 8	13 April 2016	Blue Haven Pools South
Sheet 7 of 8	13 April 2016	Blue Haven Pools South
Sheet 8 of 8	13 April 2016	Blue Haven Pools South

Engineering Plans		
Drawing No.	Dated	Prepared By
Sheet 3 of 8	13 April 2016	Blue Haven Pools South
Sheet 4 of 8	13 April 2016	Blue Haven Pools South

Reports / Documentation – All recommendations and requirements contained within:		
Report No. / Page No. / Section No.	Dated	Prepared By
Preliminary Geotechnical Assessment	13 May 2016	White Geotechnical Group

b) Any plans and / or documentation submitted to satisfy the Conditions of this consent.

c) No construction works (including excavation) shall be undertaken prior to the release of the Construction Certificate.

In the event of any inconsistency between conditions of this consent and the drawings/documents referred to above, the conditions of this consent will prevail.

Reason: To ensure the work is carried out in accordance with the determination of Council and approved plans. (DACPLB01)

2. **Prescribed Conditions**

(a) All building works must be carried out in accordance with the requirements of the Building Code of Australia (BCA).

(b) BASIX affected development must comply with the schedule of BASIX commitments specified within the submitted BASIX Certificate (demonstrated compliance upon plans/specifications is required prior to the issue of the Construction Certificate);

(c) A sign must be erected in a prominent position on any site on which building work, subdivision work or demolition work is being carried out:

(i) showing the name, address and telephone number of the Principal Certifying Authority for the work, and

(ii) showing the name of the principal contractor (if any) for any building work and a telephone number on which that person may be contacted outside working hours, and

- (iii) stating that unauthorised entry to the work site is prohibited.

Any such sign is to be maintained while the building work, subdivision work or demolition work is being carried out, but must be removed when the work has been completed.

(d) Residential building work within the meaning of the Home Building Act 1989 must not be carried out unless the Principal Certifying Authority for the development to which the work relates (not being the Council) has given the Council written notice of the following information:

- (i) in the case of work for which a principal contractor is required to be appointed:
 - A. the name and licence number of the principal contractor, and
 - B. the name of the insurer by which the work is insured under Part 6 of that Act,
- (ii) in the case of work to be done by an owner-builder:
 - A. the name of the owner-builder, and
 - B. if the owner-builder is required to hold an owner-builder permit under that Act, the number of the owner-builder permit.

If arrangements for doing the residential building work are changed while the work is in progress so that the information notified under becomes out of date, further work must not be carried out unless the Principal Certifying Authority for the development to which the work relates (not being the Council) has given the Council written notice of the updated information.

(e) Development that involves an excavation that extends below the level of the base of the footings of a building on adjoining land, the person having the benefit of the development consent must, at the person's own expense:

- (i) protect and support the adjoining premises from possible damage from the excavation, and
- (ii) where necessary, underpin the adjoining premises to prevent any such damage.
- (iii) must, at least 7 days before excavating below the level of the base of the footings of a building on an adjoining allotment of land, give notice of intention to do so to the owner of the adjoining allotment of land and furnish particulars of the excavation to the owner of the building being erected or demolished.
- (iv) the owner of the adjoining allotment of land is not liable for any part of the cost of work carried out for the purposes of this clause, whether carried out on the allotment of land being excavated or on the adjoining allotment of land.

In this clause, allotment of land includes a public road and any other public place.

Reason: Legislative Requirement (DACPLB09)

3. **General Requirements**

(a) Unless authorised by Council:

Building construction and delivery of material hours are restricted to:

- 7.00 am to 5.00 pm inclusive Monday to Friday,
- 8.00 am to 1.00 pm inclusive on Saturday,
- No work on Sundays and Public Holidays.

Demolition and excavation works are restricted to:

- 8.00 am to 5.00 pm Monday to Friday only.

NORTHERN BEACHES COUNCIL

(Excavation work includes the use of any excavation machinery and the use of jackhammers, rock breakers, excavators, loaders and the like, regardless of whether the activities disturb or alter the natural state of the existing ground stratum or are breaking up/removing materials from the site).

(b) At all times after the submission the Notice of Commencement to Council, a copy of the Development Consent and Construction Certificate is to remain onsite at all times until the issue of a final Occupation Certificate. The consent shall be available for perusal of any Authorised Officer.

(c) Where demolition works have been completed and new construction works have not commenced within 4 weeks of the completion of the demolition works that area affected by the demolition works shall be fully stabilised and the site must be maintained in a safe and clean state until such time as new construction works commence.

(d) Onsite toilet facilities (being either connected to the sewer or an accredited sewer management facility) for workers are to be provided for construction sites at a rate of 1 per 20 persons.

(e) Prior to the release of the Construction Certificate payment of the Long Service Levy is required. This payment can be made at Council or to the Long Services Payments Corporation. Payment is not required where the value of the works is less than \$25,000. The Long Service Levy is calculated on 0.35% of the building and construction work. The levy rate and level in which it applies is subject to legislative change. The applicable fee at the time of payment of the Long Service Levy will apply.

(f) Where works are to be carried out to a Class 1a building, smoke alarms are to be installed throughout all new and existing portions of that Class 1a building in accordance with the Building Code of Australia prior to the occupation of the new works.

(g) The applicant shall bear the cost of all works associated with the development that occurs on Council's property.

(h) No building, demolition, excavation or material of any nature shall be placed on Council's footpaths, roadways, parks or grass verges without Council Approval.

(i) Demolition materials and builders' wastes are to be removed to approved waste/recycling centres.

(j) All sound producing plant, equipment, machinery or fittings and the use will not exceed more than 5dB (A) above the background level when measured from any property boundary and/or habitable room(s) consistent with the Environment Protection Authority's NSW Industrial Noise Policy and/or Protection of the Environment Operations Act 1997.

(k) No trees or native shrubs or understorey vegetation on public property (footpaths, roads, reserves, etc.) or on the land to be developed shall be removed or damaged during construction unless specifically approved in this consent including for the erection of any fences, hoardings or other temporary works.

(l) Prior to the commencement of any development onsite for:

- i) Building/s that are to be erected
- ii) Building/s that are situated in the immediate vicinity of a public place and is

NORTHERN BEACHES COUNCIL

dangerous to persons or property on or in the public place

- iii) Building/s that are to be demolished
- iv) For any work/s that is to be carried out
- v) For any work/s that is to be demolished

The person responsible for the development site is to erect or install on or around the development area such temporary structures or appliances (wholly within the development site) as are necessary to protect persons or property and to prevent unauthorised access to the site in order for the land or premises to be maintained in a safe or healthy condition. Upon completion of the development, such temporary structures or appliances are to be removed within 7 days.

(m) Any Regulated System (e.g. air-handling system, hot water system, a humidifying system, warm-water system, water-cooling system, cooling towers) as defined under the provisions of the Public Health Act 2010 installed onsite is required to be registered with Council prior to operating.

Note: Systems can be registered at www.warringah.nsw.gov.au

(n) Requirements for new swimming pools/spas or existing swimming pools/spas affected by building works.

(1) Child resistant fencing is to be provided to any swimming pool or lockable cover to any spa containing water and is to be consistent with the following;

Relevant legislative requirements and relevant Australian Standards (including but not limited) to:

- (i) Swimming Pools Act 1992
- (ii) Swimming Pools Amendment Act 2009
- (iii) Swimming Pools Regulation 2008
- (iv) Australian Standard AS1926 Swimming Pool Safety
- (v) Australian Standard AS1926.1 Part 1: Safety barriers for swimming pools
- (vi) Australian Standard AS1926.2 Part 2: Location of safety barriers for swimming pools.

(2) A 'KEEP WATCH' pool safety and aquatic based emergency sign, issued by Royal Life Saving is to be displayed in a prominent position within the pool/spa area.

(3) Filter backwash waters shall be conveyed to the Sydney Water sewerage system in sewerred areas or managed on-site in unsewered areas in a manner that does not cause pollution, erosion or run off, is separate from the irrigation area for any wastewater system and is separate from any onsite stormwater management system.

(4) Swimming pools and spas must be registered with the Division of Local Government.

(o) New solid fuel burning heaters or existing solid fuel heaters affected by building works must comply with the following:

- (1) AS 2918:2001 Domestic Solid Fuel Burning Appliances – Installation.
- (2) AS 4013:2014 Domestic Solid Fuel Burning Appliances – Method of Determination of Flue Gas Emissions.

Reason: To ensure that works do not interfere with reasonable amenity expectations of

residents and the community. (DACPLB10)

FEES / CHARGES / CONTRIBUTIONS

4. **Security Bond**

A bond (determined from cost of works) of \$1,000 and an inspection fee in accordance with Councils Fees and Charges paid as security to ensure the rectification of any damage that may occur to the Council infrastructure contained within the road reserve adjoining the site as a result of construction or the transportation of materials and equipment to and from the development site.

An inspection fee in accordance with Council adopted fees and charges (at the time of payment) is payable for each kerb inspection as determined by Council (minimum (1) one inspection).

All bonds and fees shall be deposited with Council prior to Construction Certificate or demolition work commencing, details demonstrating payment are to be submitted to the Certifying Authority prior to the issue of the Construction Certificate.

To process the inspection fee and bond payment a Bond Lodgement Form must be completed with the payments (a copy of the form is attached to this consent and alternatively a copy is located on Council's website at www.warringah.nsw.gov.au/your-council/forms).

Reason: To ensure adequate protection of Councils infrastructure.

CONDITIONS TO BE SATISFIED PRIOR TO THE ISSUE OF THE CONSTRUCTION CERTIFICATE

5. **Waste Management Plan**

A waste management plan that addresses Clauses C8 and C9 in the Warringah DCP must be prepared for this development.

Details of the method of transportation and location of the waste/recycling centres are to be included in the plan

Details demonstrating compliance must be provided to the Principal Certifying Authority prior to the issue of the Construction Certificate.

Reason: To ensure that any demolition and construction waste, including excavated material, is reused, recycled or disposed of in an environmentally friendly manner.(DACHPC03)

6. **Tree protection**

(a) Existing trees which must be retained

- i) All trees not indicated for removal on the approved plans, unless exempt or noxious under relevant planning instruments or legislation.
- ii) Trees located on adjoining land.

(b) Tree protection

- i) No tree roots greater than 50mm diameter are to be cut from protected trees unless authorised by a qualified Arborist on site.
- ii) All structures are to bridge tree roots greater than 50mm diameter unless directed otherwise by a qualified Arborist on site.
- iii) All tree protection to be in accordance with AS4970-2009 Protection of trees

on

development sites, with particular reference to Section 4 Tree Protection Measures.

iv) All tree pruning within the subject site is to be in accordance with WDCP2011 Clause

E1 Private Property Tree Management and AS 4373 Pruning of amenity trees

v) All tree protection measures, including fencing, are to be in place prior to commencement of works.

Reason: To ensure compliance with the requirement to retain and protect significant planting on the site. (DACLAC01)

7. **Compliance with Standards**

The development is required to be carried out in accordance with all relevant Australian Standards.

Details demonstrating compliance with the relevant Australian Standard are to be submitted to the Certifying Authority prior to the issue of the Construction Certificate.

Reason: To ensure the development is constructed in accordance with appropriate standards. (DACPLC02)

Advice to Applicants: At the time of determination in the opinion of Council, the following (but not limited to) Australian Standards are considered to be appropriate:

(a) AS2601.2001 - Demolition of Structures**

(b) AS4361.2 - Guide to lead paint management - Residential and commercial buildings**

(c) AS4282:1997 Control of the Obtrusive Effects of Outdoor Lighting**

(d) AS 4373 - 2007 'Pruning of amenity trees' (Note: if approval is granted) **

(e) AS 4970 - 2009 'Protection of trees on development sites'***

(f) AS/NZS 2890.1:2004 Parking facilities - Off-street car parking**

*Note: The Australian Human Rights Commission provides useful information and a guide relating to building accessibility entitled "the good the bad and the ugly: Design and construction for access". This information is available on the Australian Human Rights Commission website

http://www.humanrights.gov.au/disability_rights/buildings/good.htm

**Note: the listed Australian Standards is not exhaustive and it is the responsibility of the applicant and the Certifying Authority to ensure compliance with this condition and that the relevant Australian Standards are adhered to. (DACPLC02)

8. **Sewer / Water Quickcheck**

The approved plans must be submitted to a Sydney Water Quick Check agent or Customer Centre prior to works commencing to determine whether the development will affect any Sydney Water asset's sewer and water mains, stormwater drains and/or easement, and if further requirements need to be met. Plans will be appropriately stamped.

Please refer to the website www.sydneywater.com.au for:

- Quick Check agents details - see Building Developing and Plumbing then Quick Check; and
- Guidelines for Building Over/Adjacent to Sydney Water Assets - see Building Developing and Plumbing then Building and Renovating.
- Or telephone 13 20 92.

Reason: To ensure compliance with the statutory requirements of Sydney Water. (DACPLC12)

CONDITIONS TO BE COMPLIED WITH DURING DEMOLITION AND BUILDING WORK

9. **Trees Condition**

During the construction period the applicant is responsible for ensuring all protected trees are maintained in a healthy and vigorous condition. This is to be done by ensuring that all identified tree protection measures are adhered to. In this regard all protected plants on this site shall not exhibit:

- (a) A general decline in health and vigour.
- (b) Damaged, crushed or dying roots due to poor pruning techniques.
- (c) More than 10% loss or dieback of roots, branches and foliage.
- (d) Mechanical damage or bruising of bark and timber of roots, trunk and branches.
- (e) Yellowing of foliage or a thinning of the canopy untypical of its species.
- (f) An increase in the amount of deadwood not associated with normal growth.
- (g) An increase in kino or gum exudation.
- (h) Inappropriate increases in epicormic growth that may indicate that the plants are in a stressed condition.
- (i) Branch drop, torn branches and stripped bark not associated with natural climatic conditions.

Any mitigating measures and recommendations required by the Arborist are to be implemented.

The owner of the adjoining allotment of land is not liable for the cost of work carried out for the purpose of this clause.

Reason: Protection of Trees. (DACLAEO3)

10. Protection of rock and sites of significance

- i) All rock outcrops outside of the area of approved works are to be preserved and protected at all times during demolition and construction works.
- ii) Should any Aboriginal sites be uncovered during earthworks, works are to cease and Council, the NSW Office of Environment and Heritage (OEH) and the Metropolitan Local Aboriginal Land Council are to be contacted.

Reason: Preservation of significant environmental features (DACLAEOG1)

CONDITIONS WHICH MUST BE COMPLIED WITH PRIOR TO THE ISSUE OF THE OCCUPATION CERTIFICATE

11. Swimming Pool Requirements

The Swimming Pool shall not be filled with water nor be permitted to retain water until:

(a) All required safety fencing has been erected in accordance with and all other requirements have been fulfilled with regard to the relevant legislative requirements and relevant Australian Standards (including but not limited) to:

- (i) Swimming Pools Act 1992;
- (ii) Swimming Pools Amendment Act 2009;
- (iii) Swimming Pools Regulation 2008
- (iv) Australian Standard AS1926 Swimming Pool Safety
- (v) Australian Standard AS1926.1 Part 1: Safety barriers for swimming pools
- (vi) Australian Standard AS1926.2 Part 2: Location of safety barriers for swimming pools

(b) A certificate of compliance prepared by the manufacturer of the pool safety fencing, shall be submitted to the Principal Certifying Authority, certifying compliance with Australian Standard 1926.

NORTHERN BEACHES COUNCIL

(c) Filter backwash waters shall be discharged to the Sydney Water sewer mains in accordance with Sydney Water's requirements. Where Sydney Water mains are not available in rural areas, the backwash waters shall be managed onsite in a manner that does not cause pollution, erosion or run off, is separate from the irrigation area for any wastewater system and is separate from any onsite stormwater management system. Appropriate instructions of artificial resuscitation methods.

(d) A warning sign stating '**YOUNG CHILDREN SHOULD BE SUPERVISED WHEN USING THIS POOL**' has been installed.

(e) Signage showing resuscitation methods and emergency contact

(f) All signage shall be located in a prominent position within the pool area.

(g) Swimming pools and spas must be registered with the *Division of Local Government*.

Details demonstrating compliance are to be submitted to the Certifying Authority prior to the issue of an Interim / Final Occupation Certificate.

Reason: To protect human life (DACPLF09)

I am aware of Warringah's Code of Conduct and, in signing this report, declare that I do not have a Conflict of Interest.

Signed

Adam Mitchell, Planner

The application is determined under the delegated authority of:

Steven Findlay, Development Assessment Manager

NORTHERN BEACHES COUNCIL

ATTACHMENT A

















No notification plan recorded.

ATTACHMENT B

	Notification Document	Title	Date
	2016/216766	Notification Map	01/07/2016

NORTHERN BEACHES COUNCIL

ATTACHMENT C

Reference Number	Document	Date
 2016/177956	Plan - Survey	31/05/2016
 2016/177960	Report - Statement of Environmental Effects	31/05/2016
 2016/177964	Plans - Architectural	31/05/2016
 2016/177968	Plan - Landscape	31/05/2016
 2016/177970	Plan - Erosion and Sediment Control	31/05/2016
 DA2016/0536	160 Allambie Road ALLAMBIE HEIGHTS NSW 2100 - Development Application - Alterations and Additions	02/06/2016
 2016/172709	DA Acknowledgement Letter - Blue Haven Pools South P/L	02/06/2016
 2016/177951	Development Application Form	07/06/2016
 2016/177954	Applicant Details	07/06/2016
 2016/177974	Plans - Master Set	07/06/2016
 2016/184832	Sent DA Reject Letter - Blue Haven Pools South P/L	15/06/2016
 2016/216570	Referral to AUSGRID - SEPP - Infrastructure 2007	01/07/2016
 2016/216765	Notification Letters - 10	01/07/2016
 2016/216766	Notification Map	01/07/2016
 2016/221219	Landscape Referral Response	06/07/2016
 2016/234960	Development Engineering Referral Response	15/07/2016