

DEVELOPMENT APPLICATION ASSESSMENT REPORT

Application Number:	DA2018/1232
Responsible Officer:	Hugh Halliwell
Land to be developed (Address):	Lot 1 DP 509052, 217 Headland Road NORTH CURL CURL NSW 2099
Proposed Development:	Alterations and additions to an existing dwelling house including swimming pool
Zoning:	Warringah LEP2011 - Land zoned R2 Low Density Residential
Development Permissible:	Yes
Existing Use Rights:	No
Consent Authority:	Northern Beaches Council
Land and Environment Court Action:	No
Owner:	Katherine Anne McCahey Philip James McCahey
Applicant:	Katherine Anne McCahey Philip James McCahey
Application lodged:	19/07/2018
Integrated Development:	No
Designated Development:	No
State Reporting Category:	Residential - Alterations and additions
Notified:	24/07/2018 to 09/08/2018
Advertised:	Not Advertised
Submissions Received:	0
Recommendation:	Approval
Estimated Cost of Works:	\$ 80,900.00

ASSESSMENT INTRODUCTION

The application has been assessed in accordance with the requirements of the Environmental Planning and Assessment Act 1979 and the associated Regulations. In this regard:

- An assessment report and recommendation has been prepared (the subject of this report) taking into account all relevant provisions of the Environmental Planning and Assessment Act 1979, and the associated regulations;
- A site inspection was conducted and consideration has been given to the impacts of the development upon the subject site and adjoining, surrounding and nearby properties;
- Notification to adjoining and surrounding properties, advertisement (where required) and referral to relevant internal and external bodies in accordance with the Act, Regulations and relevant

Development Control Plan;

- A review and consideration of all submissions made by the public and community interest groups in relation to the application;
- A review and consideration of all documentation provided with the application (up to the time of determination);
- A review and consideration of all referral comments provided by the relevant Council Officers, State Government Authorities/Agencies and Federal Government Authorities/Agencies on the proposal.

SUMMARY OF ASSESSMENT ISSUES

Warringah Development Control Plan - B5 Side Boundary Setbacks

Warringah Development Control Plan - B9 Rear Boundary Setbacks

Warringah Development Control Plan - D1 Landscaped Open Space and Bushland Setting

SITE DESCRIPTION

Property Description:	Lot 1 DP 509052 , 217 Headland Road NORTH CURL CURL NSW 2099
Detailed Site Description:	The site is known as 217 Headland Road, North Curl Curl and legally referred to as Lot 1 in Deposited Plan 509052. The site is irregular in shape and has a total site area of 727.2m ² . Vehicular and pedestrian access is gained via the 20.44m wide, western facing frontage. The site is located on the eastern side of Headland Road and adjoins other similar low-density residential dwellings on all sides. The site experiences a fall of 7.9m from the north-east rear corner of the site towards the south-west front corner, with a slope of 17.34%. The site is currently occupied by a single dwelling to the central portion of the site and a single carport located to the front of the site. A site inspection was carried out on 11/09/2018.

Map:



SITE HISTORY

A search of Council's records has revealed that there are no recent or relevant applications for this site.

The land has been used for residential purposes for an extended period of time.

PROPOSED DEVELOPMENT IN DETAIL

The proposal seeks development consent for the construction of a new partially in-ground swimming pool, including associated timber decking, pergola, stairs and landscaping.

In consideration of the application a review of (but not limited) documents as provided by the applicant in support of the application was taken into account detail provided within Attachment C.

ENVIRONMENTAL PLANNING AND ASSESSMENT ACT, 1979 (EPAA)

The relevant matters for consideration under the Environmental Planning and Assessment Act, 1979, are:

Section 4.15 Matters for Consideration'	Comments
Section 4.15 (1) (a)(i) – Provisions of any environmental planning instrument	See discussion on "Environmental Planning Instruments" in this report.
Section 4.15 (1) (a)(ii) – Provisions of any draft environmental planning instrument	None applicable.
Section 4.15 (1) (a)(iii) – Provisions of any development control plan	Warringah Development Control Plan applies to this proposal.
Section 4.15 (1) (a)(iia) – Provisions of any planning agreement	None applicable.
Section 4.15 (1) (a)(iv) – Provisions of the Environmental Planning and Assessment	<u>Division 8A</u> of the EP&A Regulation 2000 requires the consent authority to consider "Prescribed conditions" of

Section 4.15 Matters for Consideration'	Comments
Regulation 2000 (EP&A Regulation 2000)	<p>development consent. These matters have been addressed via a condition of consent.</p> <p><u>Clause 50(1A)</u> of the EP&A Regulation 2000 requires the submission of a design verification certificate from the building designer at lodgement of the development application. This clause is not relevant to this application.</p> <p><u>Clauses 54 and 109</u> of the EP&A Regulation 2000, Council requested additional information and has therefore considered the number of days taken in this assessment in light of this clause within the Regulations. No additional information was requested.</p> <p><u>Clause 92</u> of the EP&A Regulation 2000 requires the consent authority to consider AS 2601 - 1991: The Demolition of Structures. This matter has been addressed via a condition of consent.</p> <p><u>Clauses 93 and/or 94</u> of the EP&A Regulation 2000 requires the consent authority to consider the upgrading of a building (including fire safety upgrade of development). This clause is not relevant to this application.</p> <p><u>Clause 98</u> of the EP&A Regulation 2000 requires the consent authority to consider insurance requirements under the Home Building Act 1989. This matter has been addressed via a condition of consent.</p> <p><u>Clause 98</u> of the EP&A Regulation 2000 requires the consent authority to consider the provisions of the Building Code of Australia (BCA). This matter has been addressed via a condition of consent.</p> <p><u>Clause 143A</u> of the EP&A Regulation 2000 requires the submission of a design verification certificate from the building designer prior to the issue of a Construction Certificate. This clause is not relevant to this application.</p>
Section 4.15 (1) (b) – the likely impacts of the development, including environmental impacts on the natural and built environment and social and economic impacts in the locality	<p>(i) Environmental Impact The environmental impacts of the proposed development on the natural and built environment are addressed under the Warringah Development Control Plan section in this report.</p> <p>(ii) Social Impact The proposed development will not have a detrimental social impact in the locality considering the character of the proposal.</p>

Section 4.15 Matters for Consideration'	Comments
	(iii) Economic Impact The proposed development will not have a detrimental economic impact on the locality considering the nature of the existing and proposed land use.
Section 4.15 (1) (c) – the suitability of the site for the development	The site is considered suitable for the proposed development.
Section 4.15 (1) (d) – any submissions made in accordance with the EPA Act or EPA Regs	See discussion on “Notification & Submissions Received” in this report.
Section 4.15 (1) (e) – the public interest	No matters have arisen in this assessment that would justify the refusal of the application in the public interest.

EXISTING USE RIGHTS

Existing Use Rights are not applicable to this application.

BUSHFIRE PRONE LAND

The site is not classified as bush fire prone land.

NOTIFICATION & SUBMISSIONS RECEIVED

The subject development application has been publicly exhibited in accordance with the Environmental Planning and Assessment Act 1979, Environmental Planning and Assessment Regulation 2000 and the relevant Development Control Plan.

As a result of the public exhibition of the application Council received no submissions.

MEDIATION

No requests for mediation have been made in relation to this application.

REFERRALS

Internal Referral Body	Comments
Landscape Officer	The DA is considered acceptable with regard to the relevant controls relating to landscape issues, subject to conditions.
External Referral Body	Comments
Ausgrid: (SEPP Infra.)	The proposal was referred to Ausgrid. No response has been received within the 21 day statutory period and therefore, it is assumed that no objections are raised and no conditions are recommended.

ENVIRONMENTAL PLANNING INSTRUMENTS (EPIs)*

All, Environmental Planning Instruments (SEPPs, REPs and LEPs), Development Controls Plans and Council Policies have been considered in the merit assessment of this application.

Standard	Requirement	Proposed	% Variation	Complies
Height of Buildings:	8.5m	2.88m	N/A	Yes

Compliance Assessment

Clause	Compliance with Requirements
4.3 Height of buildings	Yes
6.2 Earthworks	Yes
6.4 Development on sloping land	Yes

Warringah Development Control Plan

Built Form Controls

Built Form Control	Requirement	Proposed	% Variation*	Complies
B1 Wall height	7.2m	<7.2m	N/A	Yes
B3 Side Boundary Envelope	4m	<4m	N/A	Yes
	4m	<4m	N/A	Yes
B5 Side Boundary Setbacks	0.9m	0.77m	14.44%	No
	0.9m	>0.9m	N/A	Yes
B7 Front Boundary Setbacks	6.5m	>6.5m	N/A	Yes
B9 Rear Boundary Setbacks	6m	5.68m	5.33%	No
D1 Landscaped Open Space (LOS) and Bushland Setting	40%	39.14%	2.15%	No

Compliance Assessment

Clause	Compliance with Requirements	Consistency Aims/Objectives
A.5 Objectives	Yes	Yes
B1 Wall Heights	Yes	Yes
B3 Side Boundary Envelope	Yes	Yes
B5 Side Boundary Setbacks	No	Yes
B7 Front Boundary Setbacks	Yes	Yes
B9 Rear Boundary Setbacks	No	Yes
C4 Stormwater	Yes	Yes
C5 Erosion and Sedimentation	Yes	Yes
C7 Excavation and Landfill	Yes	Yes
C8 Demolition and Construction	Yes	Yes
C9 Waste Management	Yes	Yes
D1 Landscaped Open Space and Bushland Setting	No	Yes
D2 Private Open Space	Yes	Yes

Clause	Compliance with Requirements	Consistency Aims/Objectives
D3 Noise	Yes	Yes
D6 Access to Sunlight	Yes	Yes
D7 Views	Yes	Yes
D8 Privacy	Yes	Yes
D9 Building Bulk	Yes	Yes
D10 Building Colours and Materials	Yes	Yes
D16 Swimming Pools and Spa Pools	Yes	Yes
D20 Safety and Security	Yes	Yes
E1 Preservation of Trees or Bushland Vegetation	Yes	Yes
E6 Retaining unique environmental features	Yes	Yes
E10 Landslip Risk	Yes	Yes

Detailed Assessment

B5 Side Boundary Setbacks

Description of non-compliance

The proposal will breach the 0.9m side setback to the southern boundary resulting in a 14.44% non-compliance to that boundary.

Merit consideration

With regard to the consideration for a variation, the development is considered against the underlying Objectives of the Control as follows:

- To provide opportunities for deep soil landscape areas.*

Comment:

The application is supported by a landscape plan which proposes screen planting along the southern boundary between the side access stairs and pool and the side boundary. It is considered that sufficient opportunity is provided for deep soil landscape areas.

- To ensure that development does not become visually dominant.*

Comment:

The proposed built form, including the pool and access stairs/timber decking will be adequately screened from the adjoining property to the south ensuring the development is not visually dominant.

- To ensure that the scale and bulk of buildings is minimised.*

Comment:

As above, the proposal will be effectively screened from adjoining properties with the proposed plantings minimising the bulk and scale of the built form.

- *To provide adequate separation between buildings to ensure a reasonable level of privacy, amenity and solar access is maintained.*

Comment:

Notwithstanding the technical non-compliance the proposal will provide adequate separation as well as screen planting to minimising any impact on privacy, amenity or solar access to adjoining properties. It is not anticipated, given the minor nature of the development that amenity to adjoining properties will be adversely impacted.

- *To provide reasonable sharing of views to and from public and private properties.*

Comment:

Due to the low-scale proposal being partially in-ground, the development is unlikely to impact on any existing views enjoyed by neighbouring properties with the development not likely to be visible from any of these properties.

Having regard to the above assessment, it is concluded that the proposed development is consistent with the relevant objectives of WLEP 2011 / WDCP and the objectives specified in s1.3 of the Environmental Planning and Assessment Act, 1979. Accordingly, this assessment finds that the proposal is supported, in this particular circumstance.

B9 Rear Boundary Setbacks

Description of non-compliance

Due to the irregular nature of the site and splayed rear boundary, the proposed swimming pool will slightly encroach into the rear setback area resulting in a minor 5.33% technical non-compliance.

Merit consideration:

With regard to the consideration for a variation, the development is considered against the underlying Objectives of the Control as follows:

- *To ensure opportunities for deep soil landscape areas are maintained.*

Comment:

In spite of the non-compliance, a site inspection confirms that there will remain opportunities for substantial deep soil landscape areas within the rear setback area.

- *To create a sense of openness in rear yards.*

Comment:

A large portion of the rear yard will remain unaffected by the proposed development with

structures being minimal ensuring a sense of openness in the rear yard is maintained.

- *To preserve the amenity of adjacent land, particularly relating to privacy between buildings.*

Comment:

As discussed above, the proposal is considered to be of a low-scale and impact to the privacy of adjoining properties and buildings. Proposed planting will screen all built form with the works being partially in-ground and screened from view to allow for privacy and amenity to be maintained.

- *To maintain the existing visual continuity and pattern of buildings, rear gardens and landscape elements.*

Comment:

The proposal represents a typical low-density residential development that is consistent within the vicinity of the site and rear yards in the area ensuring a visual continuity of buildings, rear gardens and landscape elements.

- *To provide opportunities to maintain privacy between dwellings.*

Comment:

As noted above, privacy will continue to be maintained between dwellings.

Having regard to the above assessment, it is concluded that the proposed development is consistent with the relevant objectives of WLEP 2011 / WDCP and the objectives specified in section 5(a) of the Environmental Planning and Assessment Act, 1979. Accordingly, this assessment finds that the proposal is supported, in this particular circumstance.

D1 Landscaped Open Space and Bushland Setting

Description of non-compliance

As a result of the proposed decking and additional hard surface areas, the proposed LOS is approximately 39.14% equating to a minor 2.15% variation.

Merit consideration

With regard to the consideration for a variation, the development is considered against the underlying Objectives of the Control as follows:

- *To enable planting to maintain and enhance the streetscape.*

Comment:

The proposed development is located predominately in the rear yard and to the southern boundary and will not be visible from the street.

- *To conserve and enhance indigenous vegetation, topographical features and habitat for wildlife.*

Comment:

With the exception of a minor portion of an existing sandstone outcrop being removed to accommodate the pool, as indicated on the sections provided, the pool will conserve and enhance any remaining indigenous vegetation, topographical features and habitat for wildlife.

- *To provide for landscaped open space with dimensions that are sufficient to enable the establishment of low lying shrubs, medium high shrubs and canopy trees of a size and density to mitigate the height, bulk and scale of the building.*

Comment:

Notwithstanding the technical non-compliance, sufficient landscaped open space with dimensions that are sufficient for appropriate planting will continue to be provided. A supporting landscape plan shows proposed planting to ensure the built form is effectively screened from adjoining properties.

- *To enhance privacy between buildings.*

Comment:

As discussed previously in this report, privacy between buildings will continue to be provided with landscaping between adjoining properties.

- *To accommodate appropriate outdoor recreational opportunities that meet the needs of the occupants.*

Comment:

Adequate space will be provided for outdoor recreational opportunities to meet the needs of the occupants.

- *To provide space for service functions, including clothes drying.*

Comment:

Space will continue to be provided for service functions, including clothes drying.

- *To facilitate water management, including on-site detention and infiltration of stormwater.*

Comment:

It is not anticipated that water management will be affected by the proposal.

Having regard to the above assessment, it is concluded that the proposed development is consistent with the relevant objectives of WLEP 2011 / WDCP and the objectives specified in s1.3 of the Environmental Planning and Assessment Act, 1979. Accordingly, this assessment finds that the proposal is supported, in this particular circumstance.

THREATENED SPECIES, POPULATIONS OR ECOLOGICAL COMMUNITIES

The proposal will not significantly effect threatened species, populations or ecological communities, or their habitats.

CRIME PREVENTION THROUGH ENVIRONMENTAL DESIGN

The proposal is consistent with the principles of Crime Prevention Through Environmental Design.

POLICY CONTROLS

Northern Beaches Council Contributions Plan 2018

As the estimated cost of works is less than \$100,001.00 the policy is not applicable to the assessment of this application.

CONCLUSION

The site has been inspected and the application assessed having regard to all documentation submitted by the applicant and the provisions of:

- Environmental Planning and Assessment Act 1979;
- Environmental Planning and Assessment Regulation 2000;
- All relevant and draft Environmental Planning Instruments;
- Warringah Local Environment Plan;
- Warringah Development Control Plan; and
- Codes and Policies of Council.

This assessment has taken into consideration the submitted plans, Statement of Environmental Effects, all other documentation supporting the application and public submissions, and does not result in any unreasonable impacts on surrounding, adjoining, adjacent and nearby properties subject to the conditions contained within the recommendation.

In consideration of the proposal and the merit consideration of the development, the proposal is considered to be:

- Consistent with the objectives of the DCP
- Consistent with the zone objectives of the LEP
- Consistent with the aims of the LEP
- Consistent with the objectives of the relevant EPIs
- Consistent with the objects of the Environmental Planning and Assessment Act 1979

It is considered that the proposed development satisfies the appropriate controls and that all processes and assessments have been satisfactorily addressed.

RECOMMENDATION

THAT Council as the consent authority grant Development Consent to DA2018/1232 for Alterations and additions to an existing dwelling house including swimming pool on land at Lot 1 DP 509052, 217 Headland Road, NORTH CURL CURL, subject to the conditions printed below:

DEVELOPMENT CONSENT OPERATIONAL CONDITIONS

1. Approved Plans and Supporting Documentation

The development must be carried out in compliance (except as amended by any other condition of consent) with the following:

a) Approved Plans

Architectural Plans - Endorsed with Council's stamp		
Drawing No.	Dated	Prepared By
L-01 Rev C through to L-07 Rev C	All dated 13/07/2018	Site Design & Studios

Reports / Documentation – All recommendations and requirements contained within:		
Report No. / Page No. / Section No.	Dated	Prepared By
Geotechnical Assessment, Ref: J1840	12/07/2018	White Geotechnical Group

b) Any plans and / or documentation submitted to satisfy the Deferred Commencement Conditions of this consent as approved in writing by Council.

c) Any plans and / or documentation submitted to satisfy the Conditions of this consent.

Waste Management Plan		
Drawing No.	Dated	Prepared By
Waste Management Plan	14/07/2018	Vaughan Milligan

In the event of any inconsistency between conditions of this consent and the drawings/documents referred to above, the conditions of this consent will prevail.

Reason: To ensure the work is carried out in accordance with the determination of Council and approved plans. (DACPLB01)

2. Prescribed conditions (Demolition):

(a) A sign must be erected in a prominent position on any site on which building work, subdivision work or demolition work is being carried out:

- (i) showing the name of the principal contractor (if any) for any building work and a telephone number on which that person may be contacted outside working hours, and
- (ii) stating that unauthorised entry to the work site is prohibited.

Any such sign is to be maintained while the building work, subdivision work or demolition work is being carried out, but must be removed when the work has been completed.

(b) Residential building work within the meaning of the Home Building Act 1989 must not be carried out unless the Principal Certifying Authority for the development to which the work relates (not being the Council) has given the Council written notice of the following information:

- (i) in the case of work for which a principal contractor is required to be appointed:

- A. the name and licence number of the principal contractor, and
- B. the name of the insurer by which the work is insured under Part 6 of that Act,
- (ii) in the case of work to be done by an owner-builder:
 - A. the name of the owner-builder, and
 - B. if the owner-builder is required to hold an owner-builder permit under that Act, the number of the owner-builder permit.

If arrangements for doing the residential building work are changed while the work is in progress so that the information notified under becomes out of date, further work must not be carried out unless the Principal Certifying Authority for the development to which the work relates (not being the Council) has given the Council written notice of the updated information.

(c) Development that involves an excavation that extends below the level of the base of the footings of a building on adjoining land, the person having the benefit of the development consent must, at the person's own expense:

- (i) protect and support the adjoining premises from possible damage from the excavation, and
- (ii) where necessary, underpin the adjoining premises to prevent any such damage.
- (iii) must, at least 7 days before excavating below the level of the base of the footings of a building on an adjoining allotment of land, give notice of intention to do so to the owner of the adjoining allotment of land and furnish particulars of the excavation to the owner of the building being erected or demolished.
- (iv) the owner of the adjoining allotment of land is not liable for any part of the cost of work carried out for the purposes of this clause, whether carried out on the allotment of land being excavated or on the adjoining allotment of land.

Reason: Legislative Requirement (DACPLB09)

3. **Prescribed Conditions**

- (a) All building works must be carried out in accordance with the requirements of the Building Code of Australia (BCA).
- (b) BASIX affected development must comply with the schedule of BASIX commitments specified within the submitted BASIX Certificate (demonstrated compliance upon plans/specifications is required prior to the issue of the Construction Certificate);
- (c) A sign must be erected in a prominent position on any site on which building work, subdivision work or demolition work is being carried out:
 - (i) showing the name, address and telephone number of the Principal Certifying Authority for the work, and
 - (ii) showing the name of the principal contractor (if any) for any building work and a telephone number on which that person may be contacted outside working hours, and
 - (iii) stating that unauthorised entry to the work site is prohibited.

Any such sign is to be maintained while the building work, subdivision work or demolition work is being carried out, but must be removed when the work has been completed.
- (d) Residential building work within the meaning of the Home Building Act 1989 must not be carried out unless the Principal Certifying Authority for the development to which the work relates (not being the Council) has given the Council written notice of the following information:
 - (i) in the case of work for which a principal contractor is required to be appointed:
 - A. the name and licence number of the principal contractor, and

- B. the name of the insurer by which the work is insured under Part 6 of that Act,
- (ii) in the case of work to be done by an owner-builder:
 - A. the name of the owner-builder, and
 - B. if the owner-builder is required to hold an owner-builder permit under that Act, the number of the owner-builder permit.

If arrangements for doing the residential building work are changed while the work is in progress so that the information notified under becomes out of date, further work must not be carried out unless the Principal Certifying Authority for the development to which the work relates (not being the Council) has given the Council written notice of the updated information.

- (e) Development that involves an excavation that extends below the level of the base of the footings of a building on adjoining land, the person having the benefit of the development consent must, at the person's own expense:
 - (i) protect and support the adjoining premises from possible damage from the excavation, and
 - (ii) where necessary, underpin the adjoining premises to prevent any such damage.
 - (iii) must, at least 7 days before excavating below the level of the base of the footings of a building on an adjoining allotment of land, give notice of intention to do so to the owner of the adjoining allotment of land and furnish particulars of the excavation to the owner of the building being erected or demolished.
 - (iv) the owner of the adjoining allotment of land is not liable for any part of the cost of work carried out for the purposes of this clause, whether carried out on the allotment of land being excavated or on the adjoining allotment of land.

In this clause, allotment of land includes a public road and any other public place.

Reason: Legislative Requirement (DACPLB09)

4. **General requirements (Demolition):**

(a) Unless authorised by Council:

Demolition and excavation works are restricted to:

- o 8.00 am to 5.00 pm Monday to Friday only.

(Excavation work includes the use of any excavation machinery and the use of jackhammers, rock breakers, excavators, loaders and the like, regardless of whether the activities disturb or alter the natural state of the existing ground stratum or are breaking up/removing materials from the site).

(b) At all times after the submission a Notice of Commencement to Council, a copy of the Development Consent is to remain onsite at all times until completion of demolition works. The consent shall be available for perusal of any Authorised Officer.

(c) Where demolition works have been completed and new construction works have not commenced within 4 weeks of the completion of the demolition works that area affected by the demolition works shall be fully stabilised and the site must be maintained in a safe and clean state until such time as new construction works commence.

(d) Onsite toilet facilities (being either connected to the sewer or an accredited sewer management facility) for workers are to be provided for construction sites at a rate of 1 per 20

persons.

(e) The applicant shall bear the cost of all works that occur on Council's property.

(f) No building, demolition, excavation or material of any nature shall be placed on Council's footpaths, roadways, parks or grass verges without Council Approval.

(g) Demolition materials and builders' wastes are to be removed to approved waste/recycling centres.

(h) All sound producing plant, equipment, machinery or fittings will not exceed more than 5dB(A) above the background level when measured from any property boundary and will comply with the Environment Protection Authority's NSW Industrial Noise Policy.)

(i) No trees or native shrubs or understorey vegetation on public property (footpaths, roads, reserves, etc.) or on the land to be developed shall be removed or damaged during construction unless specifically approved in this consent including for the erection of any fences, hoardings or other temporary works.

Reason: To ensure that works do not interfere with reasonable amenity expectations of residents and the community. (DACPLB10)

5. General Requirements

(a) Unless authorised by Council:

Building construction and delivery of material hours are restricted to:

- 7.00 am to 5.00 pm inclusive Monday to Friday,
- 8.00 am to 1.00 pm inclusive on Saturday,
- No work on Sundays and Public Holidays.

Demolition and excavation works are restricted to:

- 8.00 am to 5.00 pm Monday to Friday only.

(Excavation work includes the use of any excavation machinery and the use of jackhammers, rock breakers, excavators, loaders and the like, regardless of whether the activities disturb or alter the natural state of the existing ground stratum or are breaking up/removing materials from the site).

- (b) At all times after the submission the Notice of Commencement to Council, a copy of the Development Consent and Construction Certificate is to remain onsite at all times until the issue of a final Occupation Certificate. The consent shall be available for perusal of any Authorised Officer.
- (c) Where demolition works have been completed and new construction works have not commenced within 4 weeks of the completion of the demolition works that area affected by the demolition works shall be fully stabilised and the site must be maintained in a safe and clean state until such time as new construction works commence.
- (d) Onsite toilet facilities (being either connected to the sewer or an accredited sewer management facility) for workers are to be provided for construction sites at a rate of 1 per 20 persons.

- (e) Prior to the release of the Construction Certificate, payment of the Long Service Levy is required. This payment can be made at Council or to the Long Services Payments Corporation. Payment is not required where the value of the works is less than \$25,000. The Long Service Levy is calculated on 0.35% of the building and construction work. The levy rate and level in which it applies is subject to legislative change. The applicable fee at the time of payment of the Long Service Levy will apply.
- (f) The applicant shall bear the cost of all works associated with the development that occurs on Council's property.
- (g) No building, demolition, excavation or material of any nature and no hoist, plant and machinery (crane, concrete pump or lift) shall be placed on Council's footpaths, roadways, parks or grass verges without Council Approval.
- (h) Demolition materials and builders' wastes are to be removed to approved waste/recycling centres.
- (i) No trees or native shrubs or understorey vegetation on public property (footpaths, roads, reserves, etc.) or on the land to be developed shall be removed or damaged during construction unless specifically approved in this consent including for the erection of any fences, hoardings or other temporary works.
- (j) Prior to the commencement of any development onsite for:
 - i) Building/s that are to be erected
 - ii) Building/s that are situated in the immediate vicinity of a public place and is dangerous to persons or property on or in the public place
 - iii) Building/s that are to be demolished
 - iv) For any work/s that is to be carried out
 - v) For any work/s that is to be demolished

The person responsible for the development site is to erect or install on or around the development area such temporary structures or appliances (wholly within the development site) as are necessary to protect persons or property and to prevent unauthorised access to the site in order for the land or premises to be maintained in a safe or healthy condition. Upon completion of the development, such temporary structures or appliances are to be removed within 7 days.
- (k) Requirements for new swimming pools/spas or existing swimming pools/spas affected by building works.
 - (1) Child resistant fencing is to be provided to any swimming pool or lockable cover to any spa containing water and is to be consistent with the following;

Relevant legislative requirements and relevant Australian Standards (including but not limited) to:

 - (i) Swimming Pools Act 1992
 - (ii) Swimming Pools Amendment Act 2009
 - (iii) Swimming Pools Regulation 2008
 - (iv) Australian Standard AS1926 Swimming Pool Safety
 - (v) Australian Standard AS1926.1 Part 1: Safety barriers for swimming pools
 - (vi) Australian Standard AS1926.2 Part 2: Location of safety barriers for swimming pools.
 - (2) A 'KEEP WATCH' pool safety and aquatic based emergency sign, issued by Royal Life Saving is to be displayed in a prominent position within the pool/spa area.

- (3) Filter backwash waters shall be conveyed to the Sydney Water sewerage system in sewered areas or managed on-site in unsewered areas in a manner that does not cause pollution, erosion or run off, is separate from the irrigation area for any wastewater system and is separate from any onsite stormwater management system.
- (4) Swimming pools and spas must be registered with the Division of Local Government.

Reason: To ensure that works do not interfere with reasonable amenity expectations of residents and the community. (DACPLB10)

FEES / CHARGES / CONTRIBUTIONS

6. Security Bond

A bond (determined from cost of works) of \$1,500 and an inspection fee in accordance with Council's Fees and Charges paid as security to ensure the rectification of any damage that may occur to the Council infrastructure contained within the road reserve adjoining the site as a result of construction or the transportation of materials and equipment to and from the development site.

An inspection fee in accordance with Council adopted fees and charges (at the time of payment) is payable for each kerb inspection as determined by Council (minimum (1) one inspection).

All bonds and fees shall be deposited with Council prior to Construction Certificate or demolition work commencing, details demonstrating payment are to be submitted to the Certifying Authority prior to the issue of the Construction Certificate.

To process the inspection fee and bond payment a Bond Lodgement Form must be completed with the payments (a copy of the form is attached to this consent and alternatively a copy is located on Council's website at www.northernbeaches.nsw.gov.au).

Reason: To ensure adequate protection of Council's infrastructure.

CONDITIONS TO BE SATISFIED PRIOR TO THE ISSUE OF THE CONSTRUCTION CERTIFICATE

7. Compliance with standards (Demolition):

The development is required to be carried out in accordance with all relevant Australian Standards.

Details demonstrating compliance with the relevant Australian Standard are to be submitted to Council prior to the commencement of demolition works.

Reason: To ensure the development is constructed in accordance with appropriate standards. (DACPLC02)

8. Compliance with Standards

The development is required to be carried out in accordance with all relevant Australian Standards.

Details demonstrating compliance with the relevant Australian Standard are to be submitted to

the Certifying Authority prior to the issue of the Construction Certificate.

Reason: To ensure the development is constructed in accordance with appropriate standards. (DACPLC02)

9. Sewer / Water Quickcheck

The approved plans must be submitted to a Sydney Water Quick Check agent or Customer Centre prior to works commencing to determine whether the development will affect any Sydney Water asset's sewer and water mains, stormwater drains and/or easement, and if further requirements need to be met. Plans will be appropriately stamped.

Please refer to the website www.sydneywater.com.au for:

- Quick Check agents details - see Building Developing and Plumbing then Quick Check; and
- Guidelines for Building Over/Adjacent to Sydney Water Assets - see Building Developing and Plumbing then Building and Renovating.
- Or telephone 13 20 92.

Reason: To ensure compliance with the statutory requirements of Sydney Water. (DACPLC12)

CONDITIONS THAT MUST BE ADDRESSED PRIOR TO ANY COMMENCEMENT

10. Tree protection

(a) Existing trees which must be retained

- i) All trees not indicated for removal on the approved plans, unless exempt under relevant planning instruments or legislation
- ii) Trees located on adjoining land

(b) Tree protection

- i) No tree roots greater than 50mm diameter are to be cut from protected trees unless authorised by a qualified Arborist on site.
- ii) All structures are to bridge tree roots greater than 50mm diameter unless directed otherwise by a qualified Arborist on site.
- iii) All tree protection to be in accordance with AS4970-2009 Protection of trees on development sites, with particular reference to Section 4 Tree Protection Measures.
- iv) All tree pruning within the subject site is to be in accordance with WDCP2011 Clause E1 Private Property Tree Management and AS 4373 Pruning of amenity trees
- v) All tree protection measures, including fencing, are to be in place prior to commencement of works.

Reason: To ensure compliance with the requirement to retain and protect significant planting on the site. (DAKLAD01)

CONDITIONS TO BE COMPLIED WITH DURING DEMOLITION AND BUILDING WORK

11. Waste Management During Development

The reuse, recycling or disposal of waste during works must be done generally in accordance with the Waste Management Plan for this development.

Details demonstrating compliance must be submitted to the Principal Certifying Authority.

Reason: To ensure demolition and construction waste is recycled or reused and to limit landfill.

12. **Protection of rock and sites of significance**

a) All rock outcrops outside of the area of approved works are to be preserved and protected at all times during demolition excavation and construction works.

b) Should any Aboriginal sites be uncovered during the carrying out of works, those works are to cease and Council, the NSW Office of Environment and Heritage (OEH) and the Metropolitan Local Aboriginal Land Council are to be contacted.

Reason: Preservation of significant environmental features (DACLAEOG1)

13. **Installation and Maintenance of Sediment Control**

Measures used for erosion and sediment control on building sites are to be adequately maintained at all times and must be installed in accordance with Council's Specifications for Erosion and Sediment Control. All measures shall remain in proper operation until all development activities have been completed and the site fully stabilised.

Details demonstrating compliance are to be submitted to the Principal Certifying Authority.

Reason: To protect the environment from the effects of sedimentation and erosion from development sites.

CONDITIONS WHICH MUST BE COMPLIED WITH PRIOR TO THE ISSUE OF THE OCCUPATION CERTIFICATE

14. **Removal of All Temporary Structures/Material and Construction Rubbish**

Once construction has been completed all silt and sediment fences, silt, rubbish, building debris, straw bales and temporary fences are to be removed from the site.

Details demonstrating compliance are to be submitted to the Principal Certifying Authority prior to the issue of any interim / final Occupation Certificate.

Reason: To ensure bushland management. (DACPLF01)

15. **House / Building Number**

House/building number is to be affixed to the building to be readily visible from the public domain.

Details demonstrating compliance are to be submitted to the Principal Certifying Authority prior to the issue of any interim / final Occupation Certificate.

Reason: Proper identification of buildings. (DACPLF04)

16. **Waste Management Confirmation**

Prior to the issue of a Final Occupation Certificate, evidence / documentation must be submitted to the Principal Certifying Authority that all waste material from the development site arising from demolition and/or construction works has been appropriately recycled, reused or disposed of generally in accordance with the approved Waste Management Plan.

Reason: To ensure demolition and construction waste is recycled or reused and to limit landfill.

17. **Swimming Pool Requirements**

The Swimming Pool shall not be filled with water nor be permitted to retain water until:

(a) All required safety fencing has been erected in accordance with and all other requirements have been fulfilled with regard to the relevant legislative requirements and relevant Australian Standards (including but not limited) to:

- (i) Swimming Pools Act 1992;
- (ii) Swimming Pools Amendment Act 2009;
- (iii) Swimming Pools Regulation 2008
- (iv) Australian Standard AS1926 Swimming Pool Safety
- (v) Australian Standard AS1926.1 Part 1: Safety barriers for swimming pools
- (vi) Australian Standard AS1926.2 Part 2: Location of safety barriers for swimming pools

(b) A certificate of compliance prepared by the manufacturer of the pool safety fencing, shall be submitted to the Principal Certifying Authority, certifying compliance with Australian Standard 1926.

(c) Filter backwash waters shall be discharged to the Sydney Water sewer mains in accordance with Sydney Water's requirements. Where Sydney Water mains are not available in rural areas, the backwash waters shall be managed onsite in a manner that does not cause pollution, erosion or run off, is separate from the irrigation area for any wastewater system and is separate from any onsite stormwater management system. Appropriate instructions of artificial resuscitation methods.

(d) A warning sign stating '**YOUNG CHILDREN SHOULD BE SUPERVISED WHEN USING THIS POOL**' has been installed.

(e) Signage showing resuscitation methods and emergency contact

(f) All signage shall be located in a prominent position within the pool area.

(g) Swimming pools and spas must be registered with the *Division of Local Government*.

Details demonstrating compliance are to be submitted to the Certifying Authority prior to the issue of an Interim / Final Occupation Certificate.

Reason: To protect human life (DACPLF09)

In signing this report, I declare that I do not have a Conflict of Interest.

Signed



Hugh Halliwell, Planner


The application is determined on 08/10/2018, under the delegated authority of:



A handwritten signature in black ink, appearing to read "Anna Williams".

Anna Williams, Manager Development Assessments




















ATTACHMENT A

Notification Plan	Title	Date
 2018/462655	Plan - Notification	19/07/2018

ATTACHMENT B

Notification Document	Title	Date
 2018/466461	Notification Map	24/07/2018

ATTACHMENT C

Reference Number	Document	Date
 2018/462653	Plans - Survey	11/07/2018
 2018/462648	Owners Consent	11/07/2018
 2018/462652	Cost Summary Quote	11/07/2018
 2018/462661	Report - Geotechnical	12/07/2018
 2018/462664	Plans - Master Set	13/07/2018
 2018/462663	Report - Waste Management	19/07/2018
 2018/462655	Plan - Notification	19/07/2018
 DA2018/1232	217 Headland Road NORTH CURL CURL NSW 2099 - Development Application - Alterations and Additions	19/07/2018
 2018/459676	DA Acknowledgement Letter - Philip James McCahey - Katherine Anne McCahey	19/07/2018
 2018/461619	Statement of environmental effects - 217 Headland Road North Curl Curl	19/07/2018
 2018/462646	Development Application Form	20/07/2018
 2018/462647	Applicant Details	20/07/2018
 2018/462659	Report - Statement of Environmental Effects	20/07/2018
 2018/466417	ARP Notification Map	24/07/2018
 2018/466446	DA Acknowledgement Letter (not integrated) - Philip James McCahey - Katherine Anne McCahey	24/07/2018
 2018/466461	Notification Map	24/07/2018
 2018/466474	Notification Letter - 11	24/07/2018
 2018/604152	Site Photos	18/09/2018
 2018/609962	Landscape Referral Response	20/09/2018