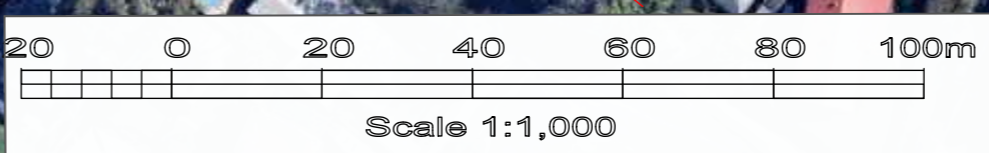


**BAYVIEW
GOLF CLUB**

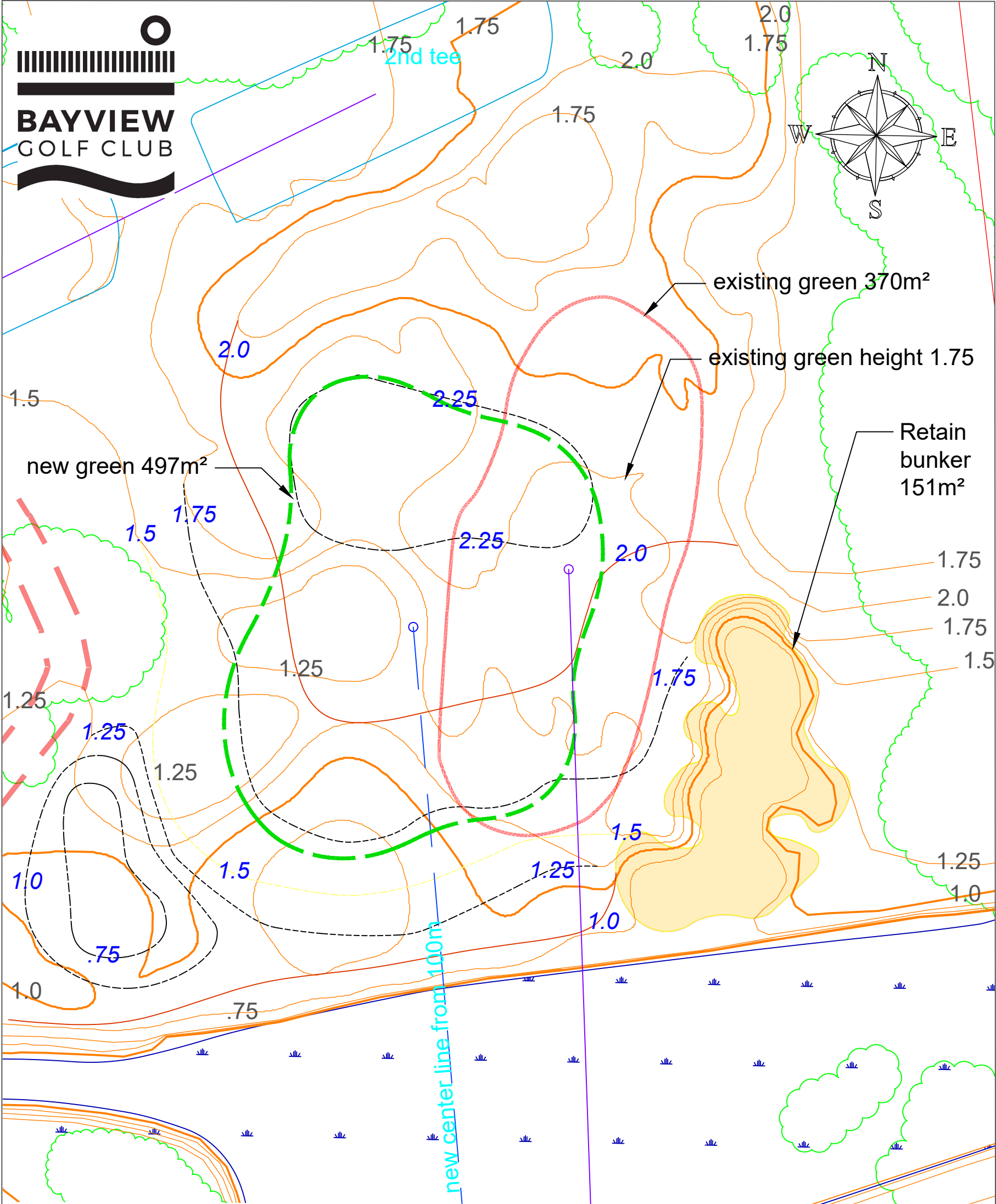
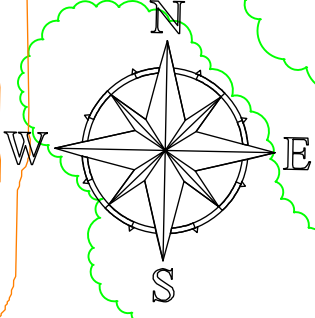
Proposed course
improvements 2022



Legend	
Green	Hazard
Path	Cntr Line
Bridge	Fairway
New Tee	Old Tee
Bunkers	Trees

Cartorial boundary shown in this plot has been sourced from the 2016 NSW Govt. Land and Property information database.
 Intermediate Contour 0.25m
 Index Contour 1.0m
 Note - Contours in vegetation are form lines.
 Coordinate System MGA94 zone 56
 Vertical Datum: AHD
 Date of compilation 4 April 2018
 Date of Photograph October 2021
 Ground sample distance 2cm
 It has a nominal accuracy of +/- 1.0m
 The seamlines for this orthophoto were produced by an automated process

21/8/2019



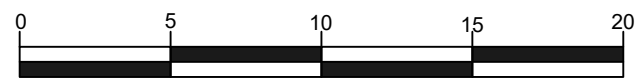
new green contour level 1.0
existing level 1.25



CRAIG PARRY DESIGN

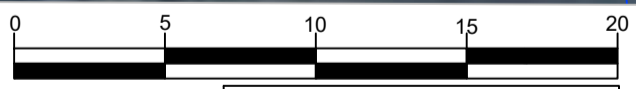
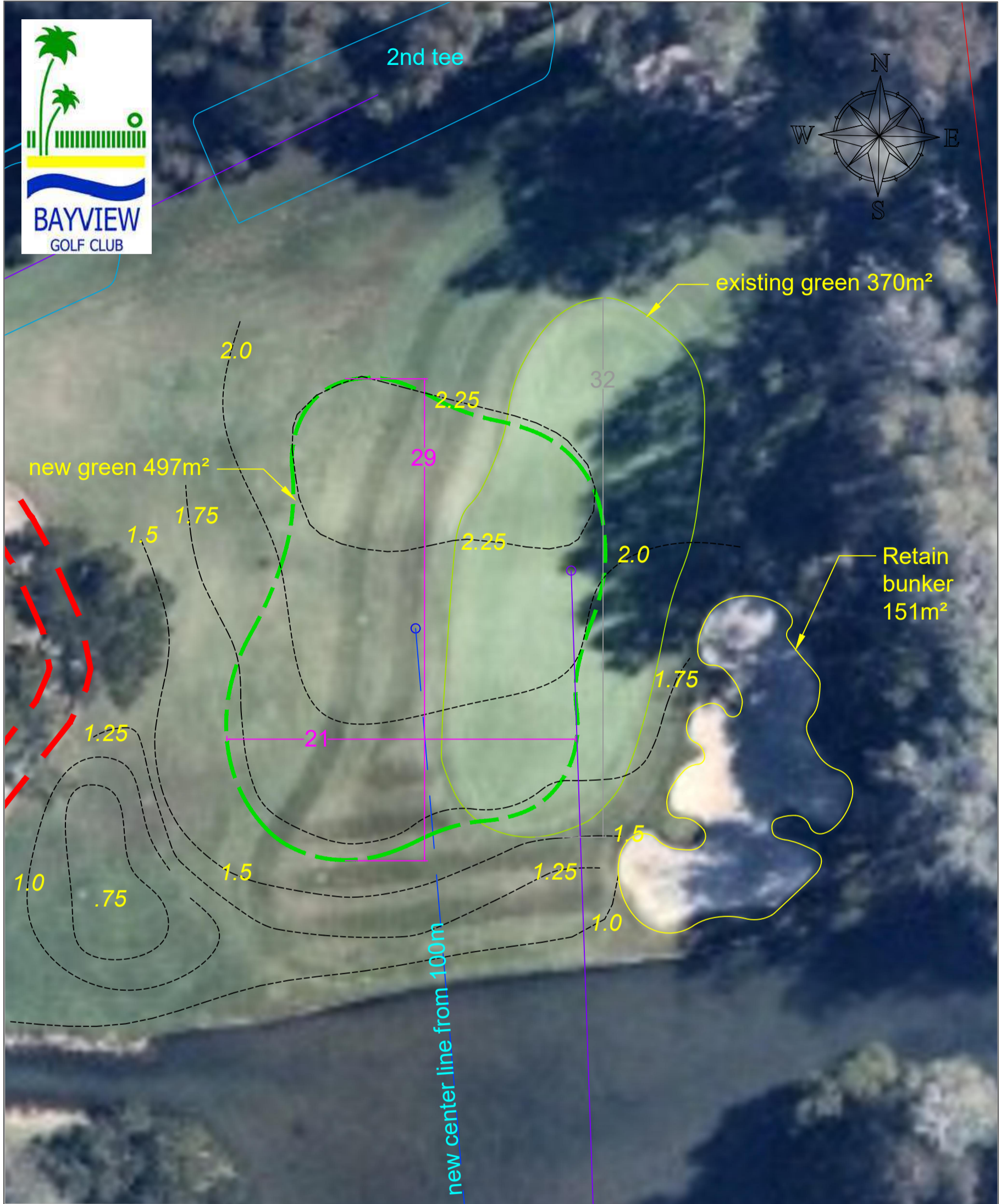

Legend			
tee		hazard	
fairway		centre line	
new green		green	
new tee		bunker	
trees		path	
new green contours		existing green contours	
new green contour level		existing green contour levels	

USGA specs.
Sand 300mm
Gravel 100mm
Clay 200mm



Hole No. 1st green
Proposed change new larger green

Date 10 Jan 22
Scale 1:250@A3



Legend			
Tee	●	Hazard	●
Fairway	●	Cntr line	●
New Green	●	Green	●
New Tee	●	Bunker	●
Trees	●	Path	●
New contours	~	Contours	~

USGA specs.
 Sand 300mm
 Gravel 100mm
 Clay 200mm

Green comparisons			
Existing Green	370m ²	New Green	497m ²
Front	1.25m	Front	1.75m
Rear	1.75m	Rear	2.25m
Length	32m	Length	29m
Slope %	1.6%	Slope %	1.7%


CRAIG PARRY DESIGN

Hole No. 1st green
 Proposed change new larger green
 Date 10 Jan 22
 Scale 1:250@A3



Existing green height

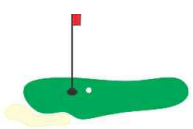
New green 431m²



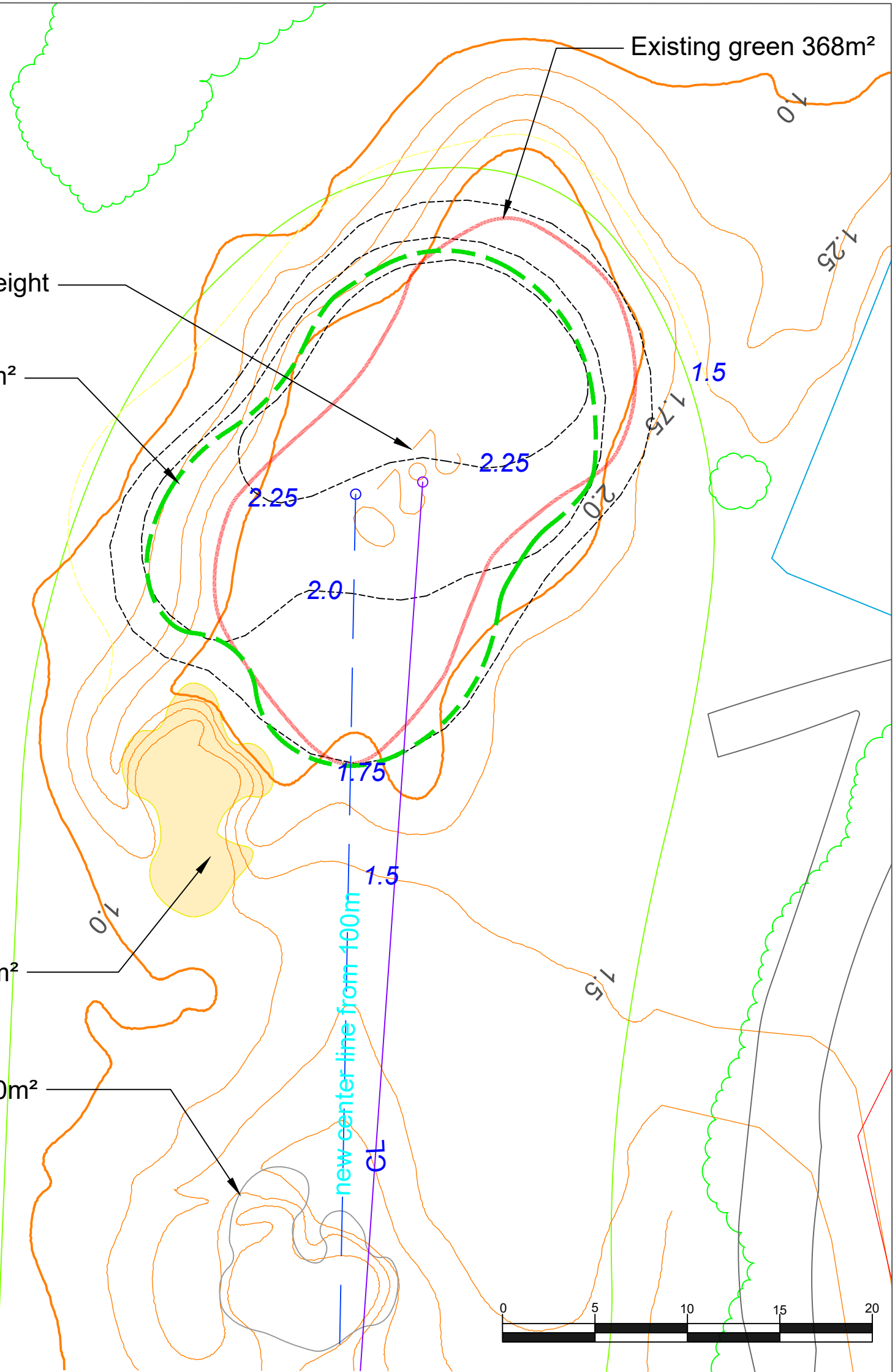
retain bunker 68m²

remove bunker 60m²

new contour level 1.0
existing level 1.25



CRAIG PARRY DESIGN



Legend			
tee		hazard	
fairway		centre line	
new green		green	
new tee		bunker	
trees		path	
new green contours		existing green contours	
new green contour level		existing green contour levels	

USGA specs.
Sand 300mm
Gravel 100mm
Clay 200mm

Hole No.	2nd green	Date	10 Jan 22
Proposed change	new larger green	Scale	1:250@A3



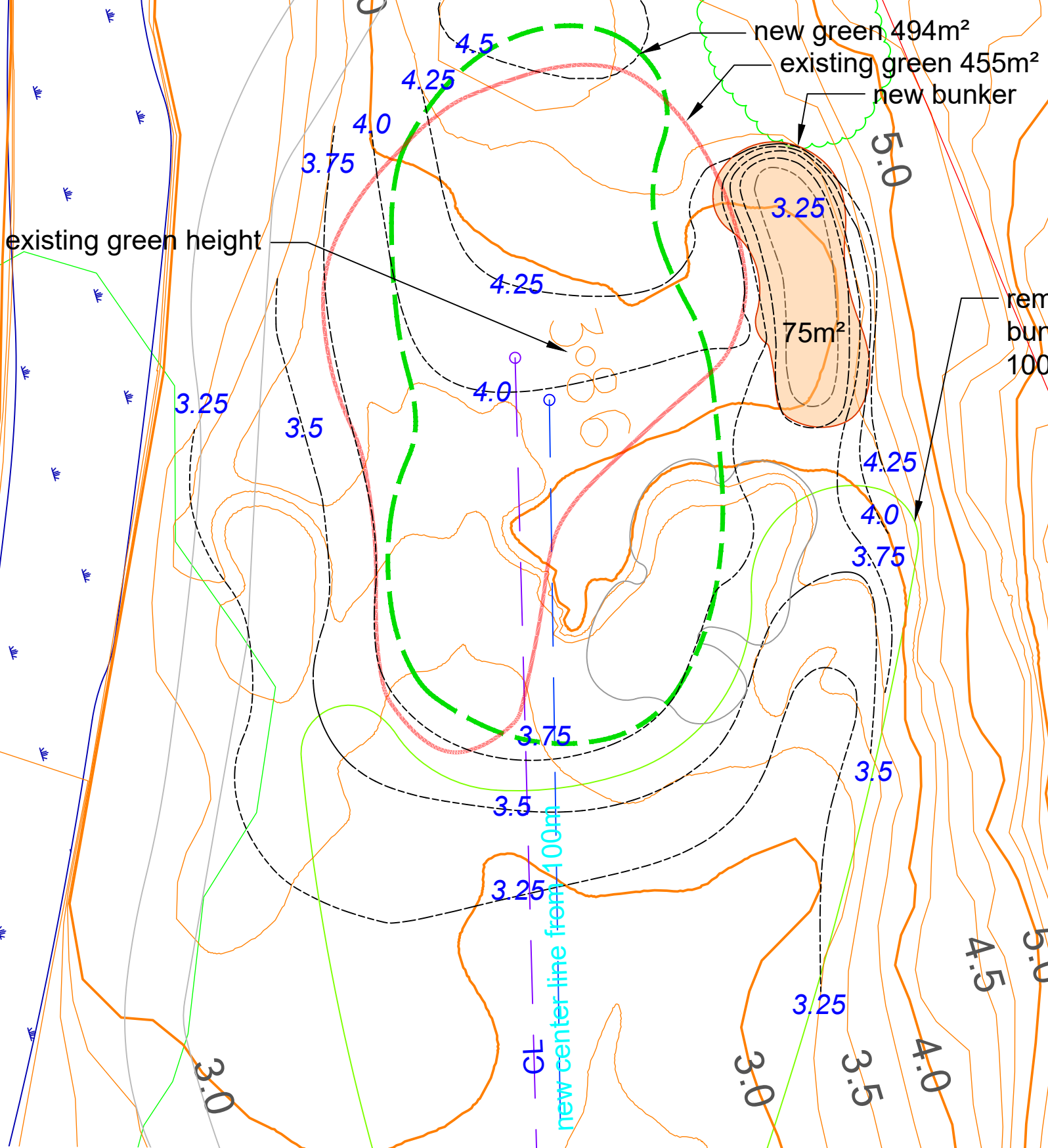

Legend			
Tee		Hazard	
Fairway		Cntr line	
New Green		Green	
New Tee		Bunker	
Trees		Path	
New contours		Contours	

USGA specs.
 Sand 300mm
 Gravel 100mm
 Clay 200mm

Green comparisons			
Existing Green	368m²	New Green	431m²
Front	1.8m	Front	1.75m
Rear	1.8m	Rear	2.25m
Length	29m	Length	28m
Slope %	0.0%	Slope %	1.8%

Hole No. 2nd green
 Proposed change new larger green

Date 10 Jan 22
 Scale 1:250@A3



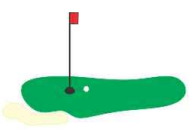
existing green height

new green 494m²
existing green 455m²
new bunker

remove bunker
100m²

75m²

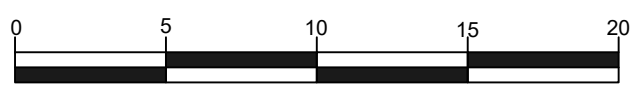
new contour level 1.0
existing level 1.25



CRAIG PARRY DESIGN

Legend			
tee		hazard	
fairway		centre line	
new green		green	
new tee		bunker	
trees		path	
new green contours		existing green contours	
new green contour level		existing green contour levels	

USGA specs.
Sand 300mm
Gravel 100mm
Clay 200mm

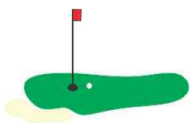


Hole No. 3rd green
Proposed change new larger green

Date 11 Jan 22
Scale 1:250@A3



CRAIG PARRY DESIGN




Legend		
Tee	●	Hazard
Fairway	●	Cntr line
New Green	●	Green
New Tee	●	Bunker
Trees	●	Path
New contours	~	Contours

USGA specs.
Sand 300mm
Gravel 100mm
Clay 200mm

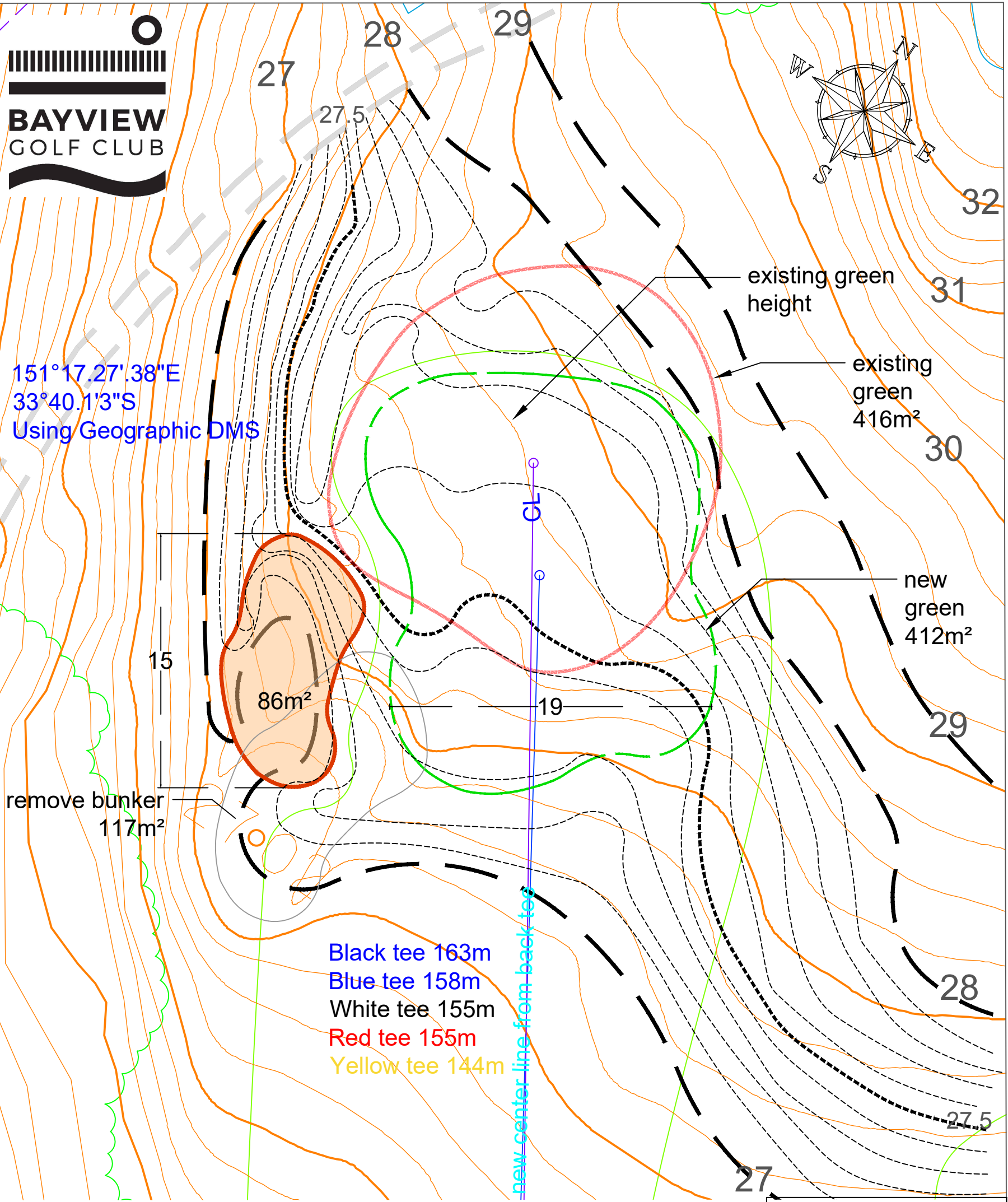
Green comparisons			
Existing Green	455m ²	New Green	494m ²
Front	3.2m	Front	3.75m
Rear	4.5m	Rear	4.5m
Length	35m	Length	36m
Slope %	3.7%	Slope %	2.1%

Hole No. 3rd green
Proposed change new larger green

Date 11 Jan 22
Scale 1:250@A3



151°17.27'38"E
33°40.1'3"S
Using Geographic DMS

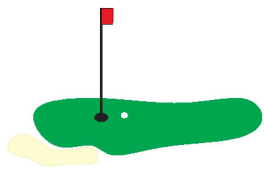


Black tee 163m
Blue tee 158m
White tee 155m
Red tee 155m
Yellow tee 144m

new center line from back tee

Legend			
tee		hazard	
fairway		centre line	
new green		green	
new tee		bunker	
trees		path	
new green contours		existing green contours	
new green contour level		existing green contour levels	

0 5 10 15 20
new contour level 1.0
existing level 1.25



USGA specs.
Sand 300mm
Gravel 100mm
Clay 200mm

CRAIG PARRY DESIGN

Hole No. 4th Hole

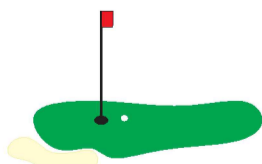
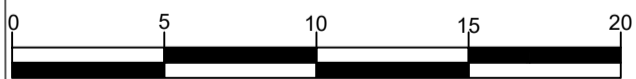
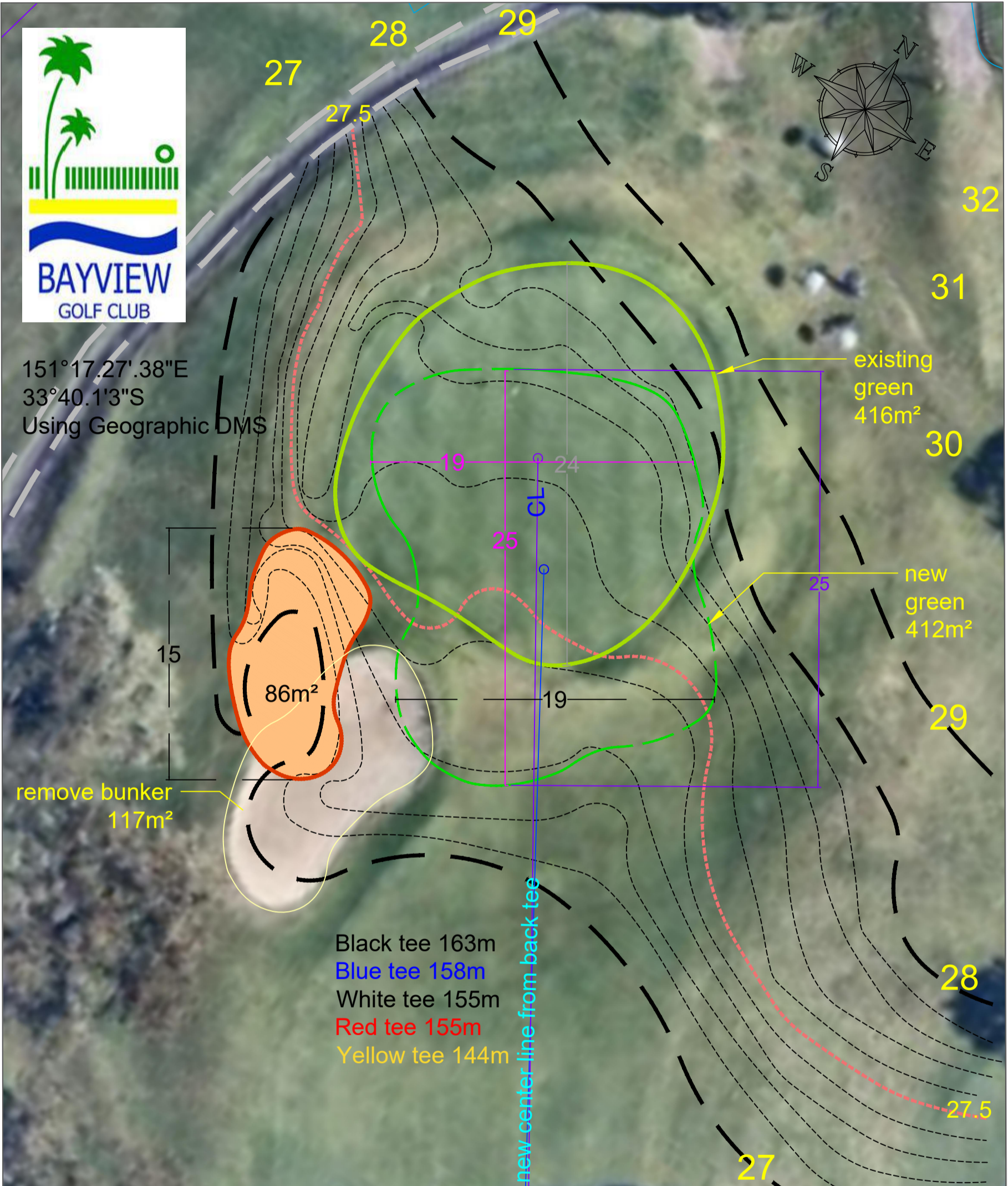
Date 4-Jun-21

Proposed change New green area

Scale 1:250



151°17.27'.38"E
33°40.1'3"S
Using Geographic DMS



CRAIG PARRY DESIGN

USGA specs.
Sand 300mm
Gravel 100mm
Clay 200mm

Legend

Tee		Hazard	
Fairway		Cntr line	
New Green		Green	
New Tee		Bunker	
Trees		Path	
New contours		Contours	

Green comparisons

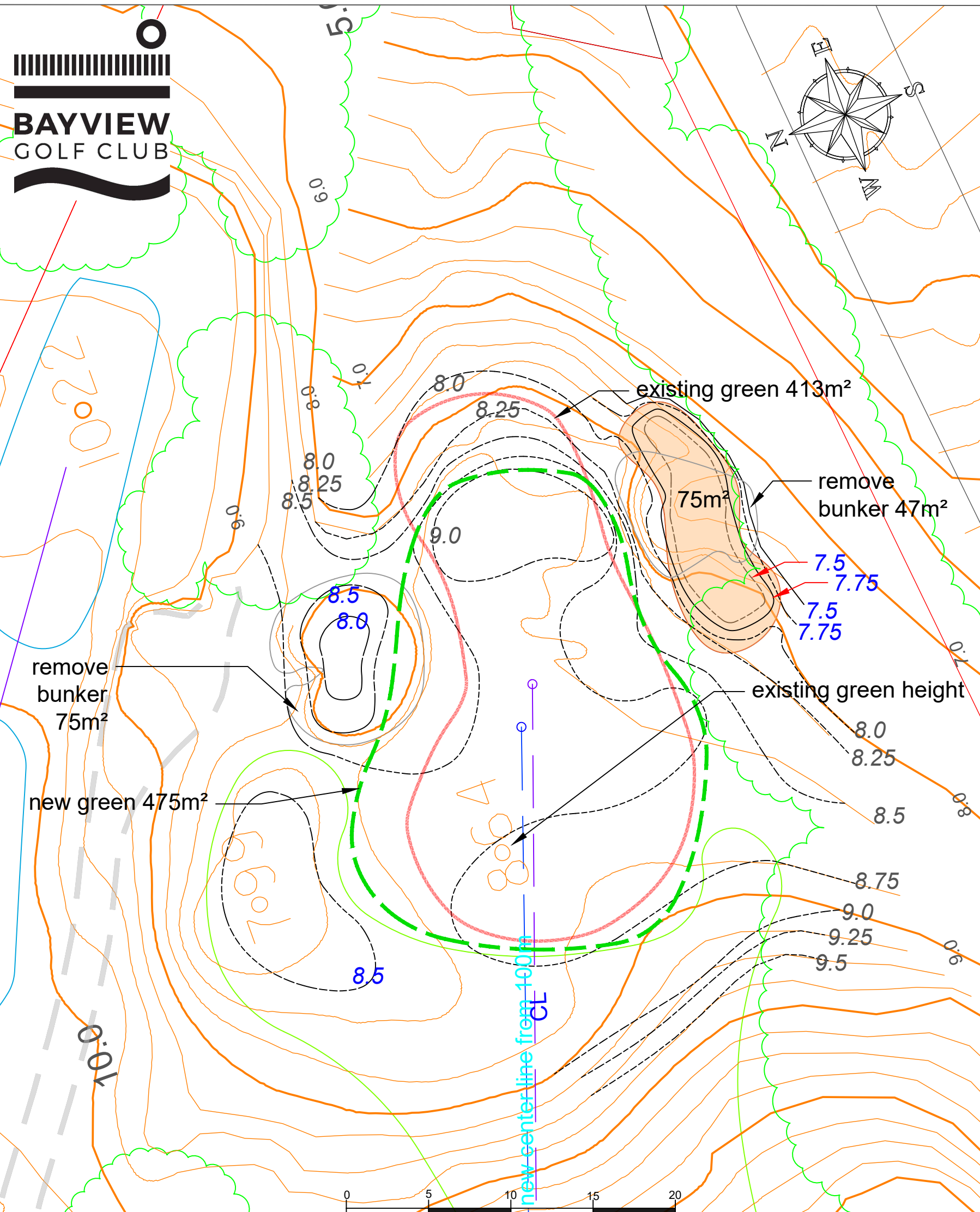
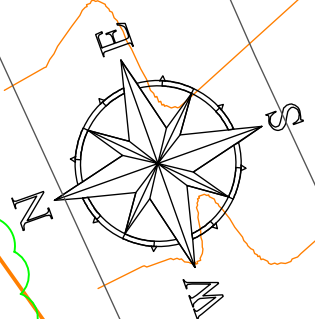
Existing Green	416m ²	New Green	412m ²
Front	28.5m	Front	27.3m
Rear	29.25m	Rear	27.75m
Length	25m	Length	24m
Slope %	3.0%	Slope %	1.9%

Hole No. 4th Hole

Date 4-Jun-21

Proposed change New green area

Scale 1:250



remove bunker 75m²

new green 475m²

existing green 413m²

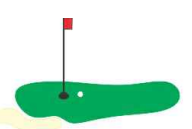
remove bunker 47m²

existing green height

new center line from 100m CL



new contour level 1.0
existing level 1.25



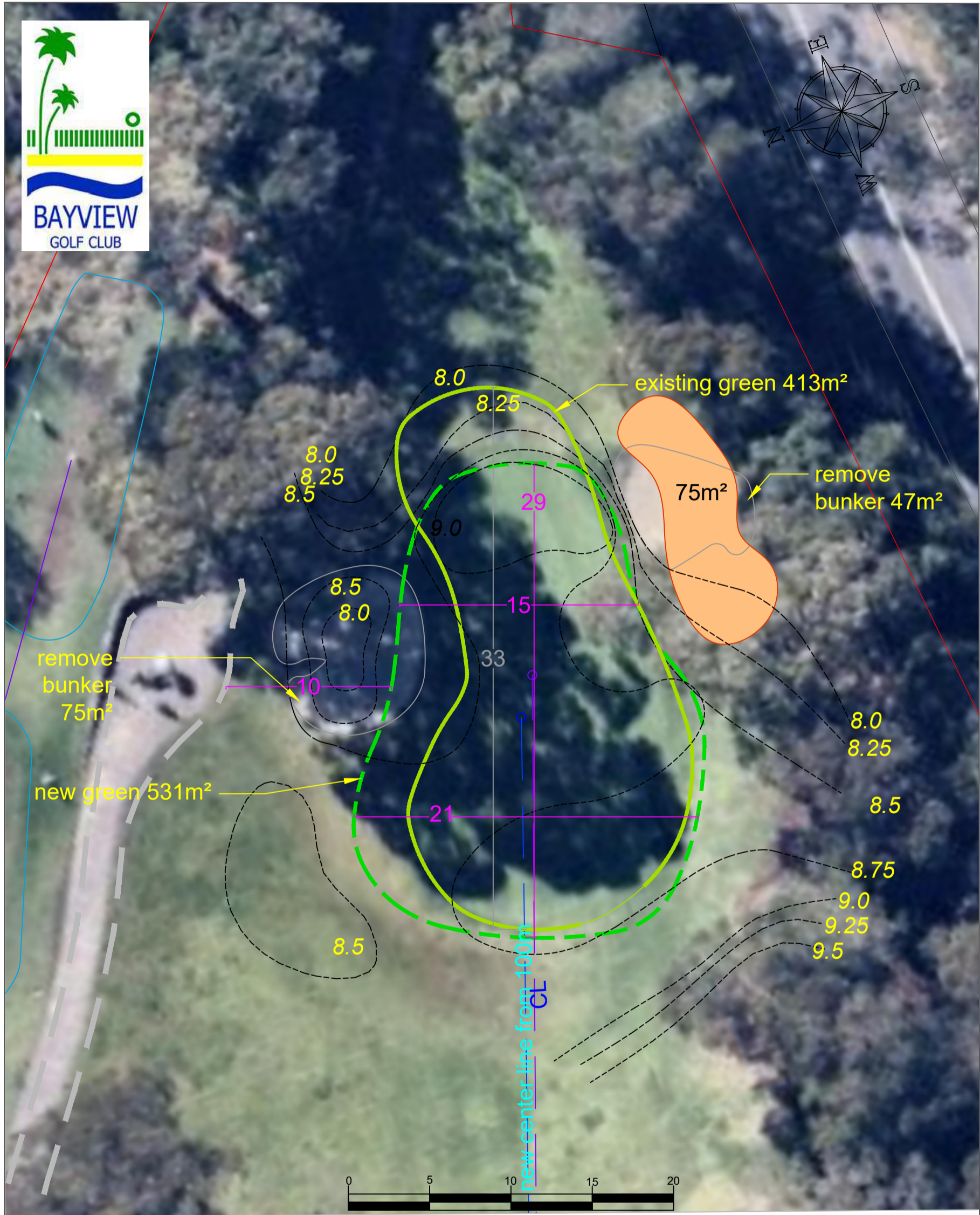

CRAIG PARRY DESIGN

Legend			
tee		hazard	
fairway		centre line	
new green		green	
new tee		bunker	
trees		path	
new green contours		existing green contours	
new green contour level		existing green contour levels	

USGA specs.
Sand 300mm
Gravel 100mm
Clay 200mm

Hole No. 5th green
Proposed change new larger green

Date 10 Jan 22
Scale 1:250@A3



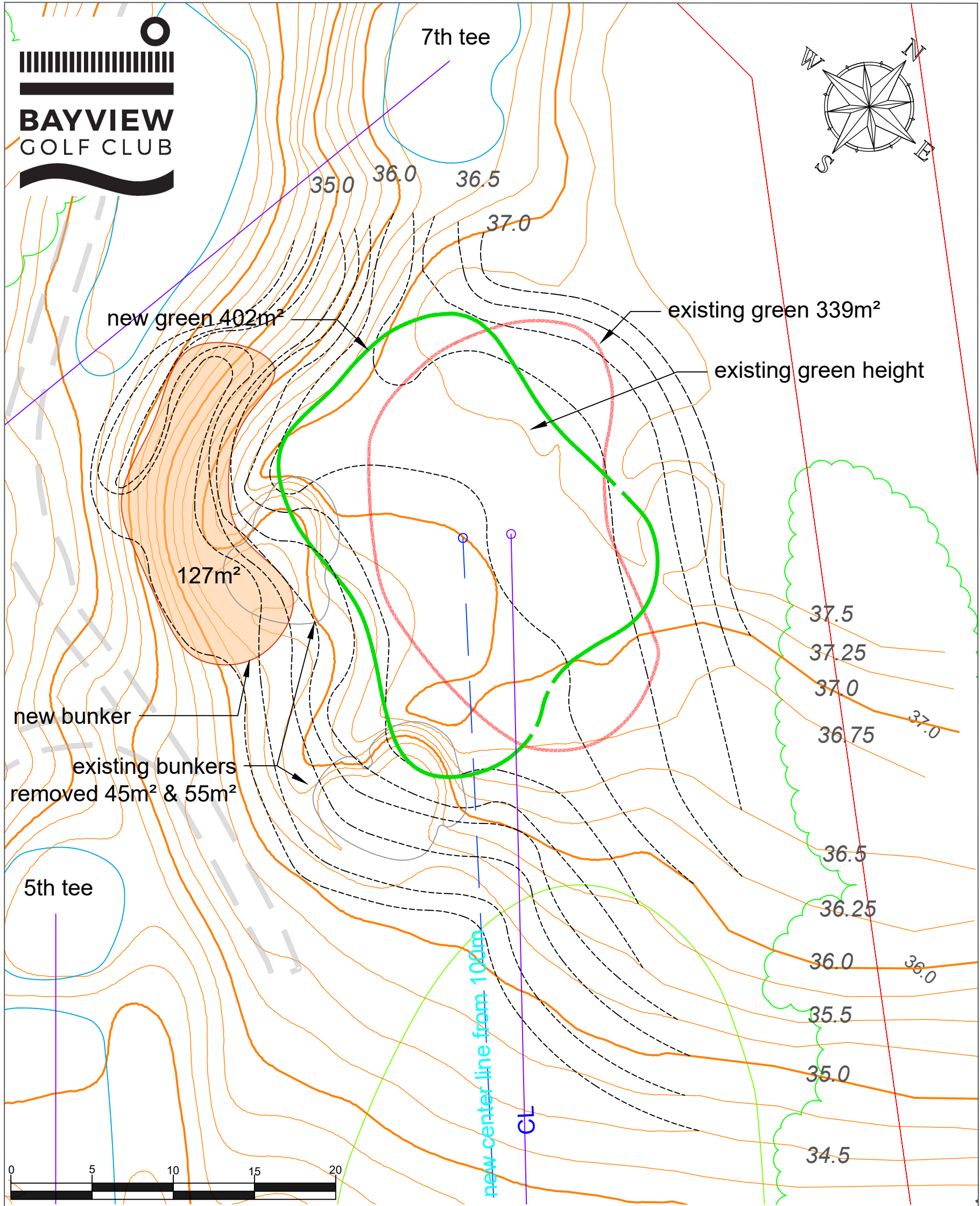
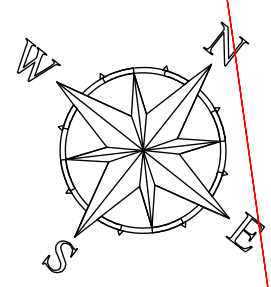
CRAIG PARRY DESIGN

Legend			
Tee		Hazard	
Fairway		Cntr line	
New Green		Green	
New Tee		Bunker	
Trees		Path	
New contours		Contours	

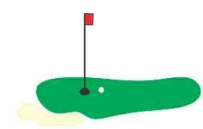
USGA specs.
 Sand 300mm
 Gravel 100mm
 Clay 200mm

Green comparisons			
Existing Green	413m ²	New Green	531m ²
Front	8.75	Front	8.75m
Rear	8.0m	Rear	9.0m
Length	33m	Length	29m
Slope %	-2.3%	Slope %	0.9%

Hole No. 5th green
 Date 10 Jan 22
 Proposed change new larger green
 Scale 1:250@A3



new contour level 1.0
existing level 1.25

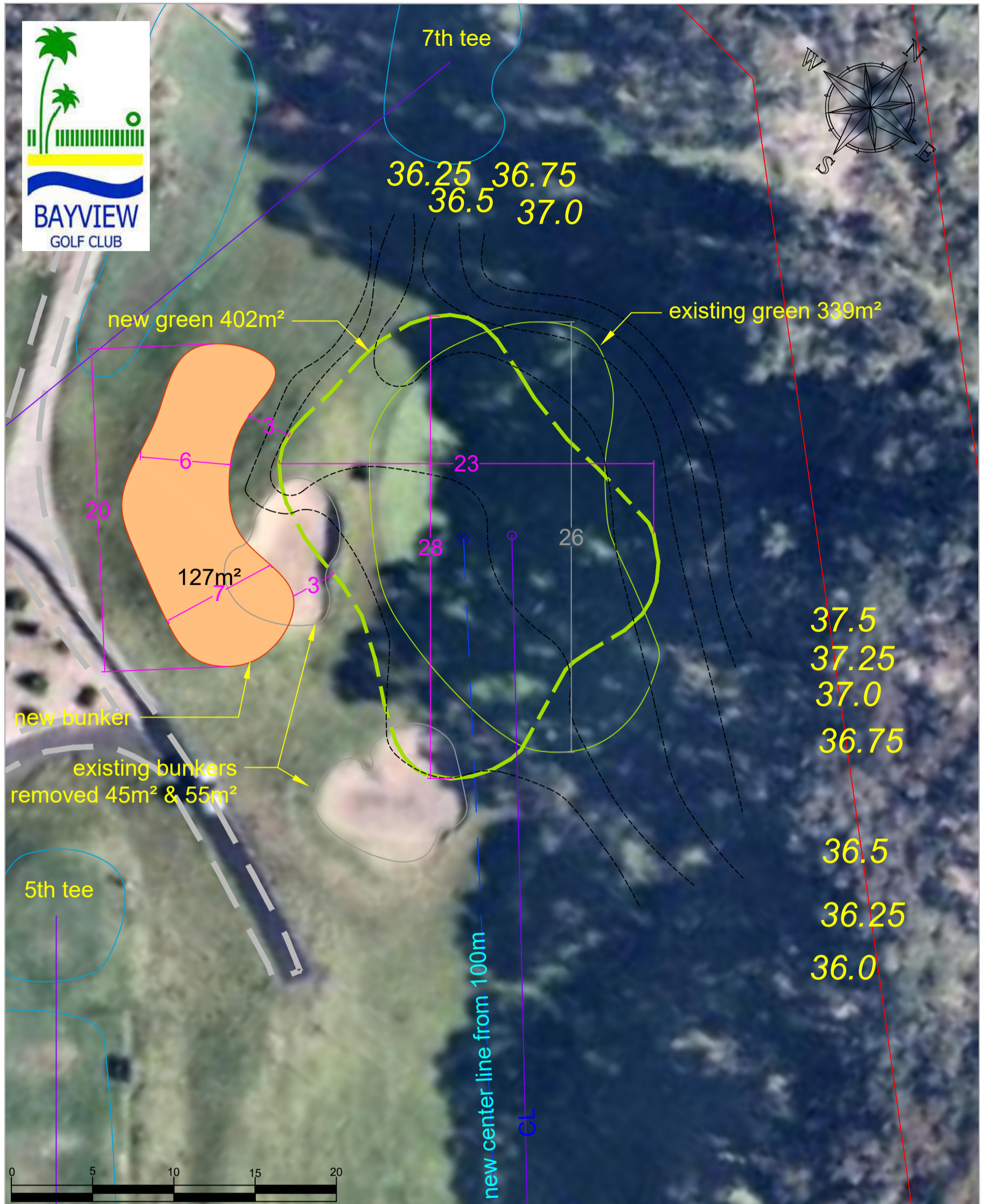


CRAIG PARRY DESIGN

Legend			
tee		hazard	
fairway		centre line	
new green		green	
new tee		bunker	
trees		path	
new green contours		existing green contours	
new green contour level		existing green contour levels	

USGA specs.
Sand 300mm
Gravel 100mm
Clay 200mm

Hole No. 6th green	Date 10 Jan 22
Proposed change new larger green	Scale 1:250@A3



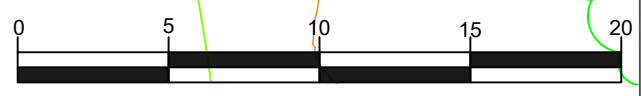
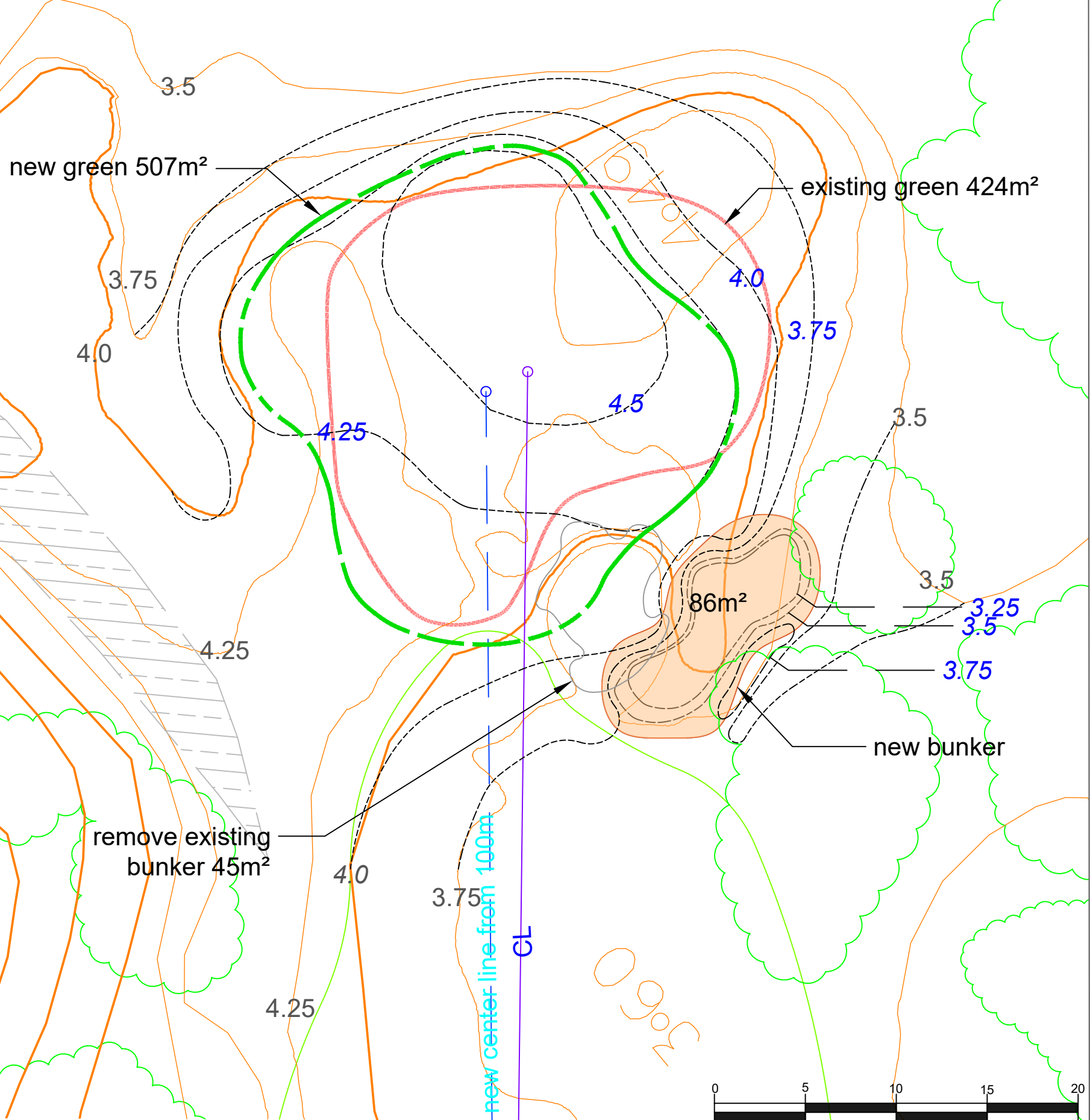

Legend			
Tee		Hazard	
Fairway		Cntr line	
New Green		Green	
New Tee		Bunker	
Trees		Path	
New contours		Contours	

USGA specs.
 Sand 300mm
 Gravel 100mm
 Clay 200mm

Green comparisons			
Existing Green	339m²	New Green	402m²
Front	36.75m	Front	35.75m
Rear	37.35m	Rear	36.5m
Length	26m	Length	28m
Slope %	2.3%	Slope %	2.6%

Hole No. 6th green	Date 10 Jan 22
Proposed change new larger green	Scale 1:250@A3

CRAIG PARRY DESIGN



new contour level 1.0
existing level 1.25

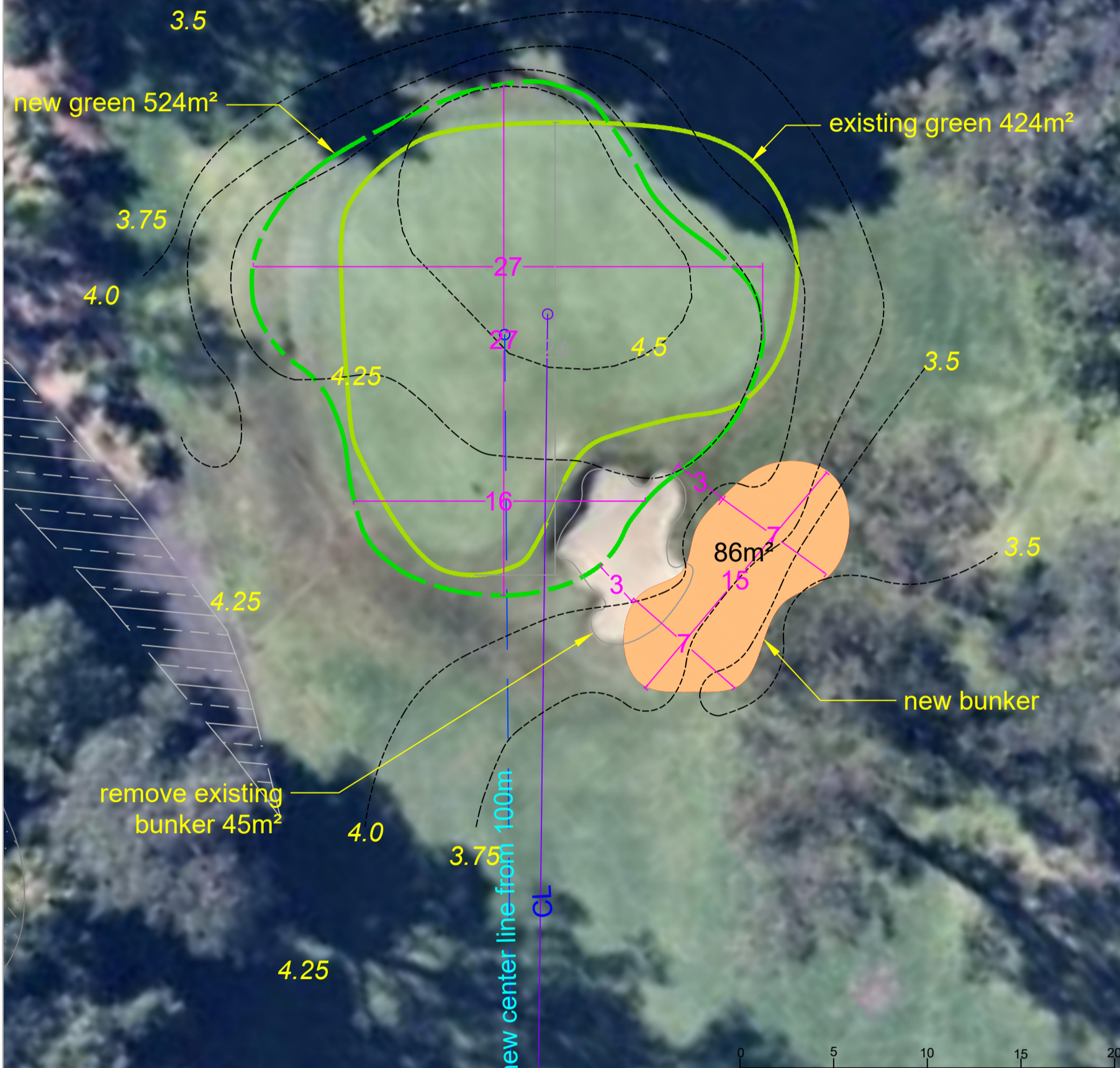


CRAIG PARRY DESIGN

Legend			
tee		hazard	
fairway		centre line	
new green		green	
new tee		bunker	
trees		path	
new green contours		existing green contours	
new green contour level		existing green contour levels	

USGA specs.
Sand 300mm
Gravel 100mm
Clay 200mm

Hole No. 7th green	Date 10 Jan 22
Proposed change new larger green	Scale 1:250@A3

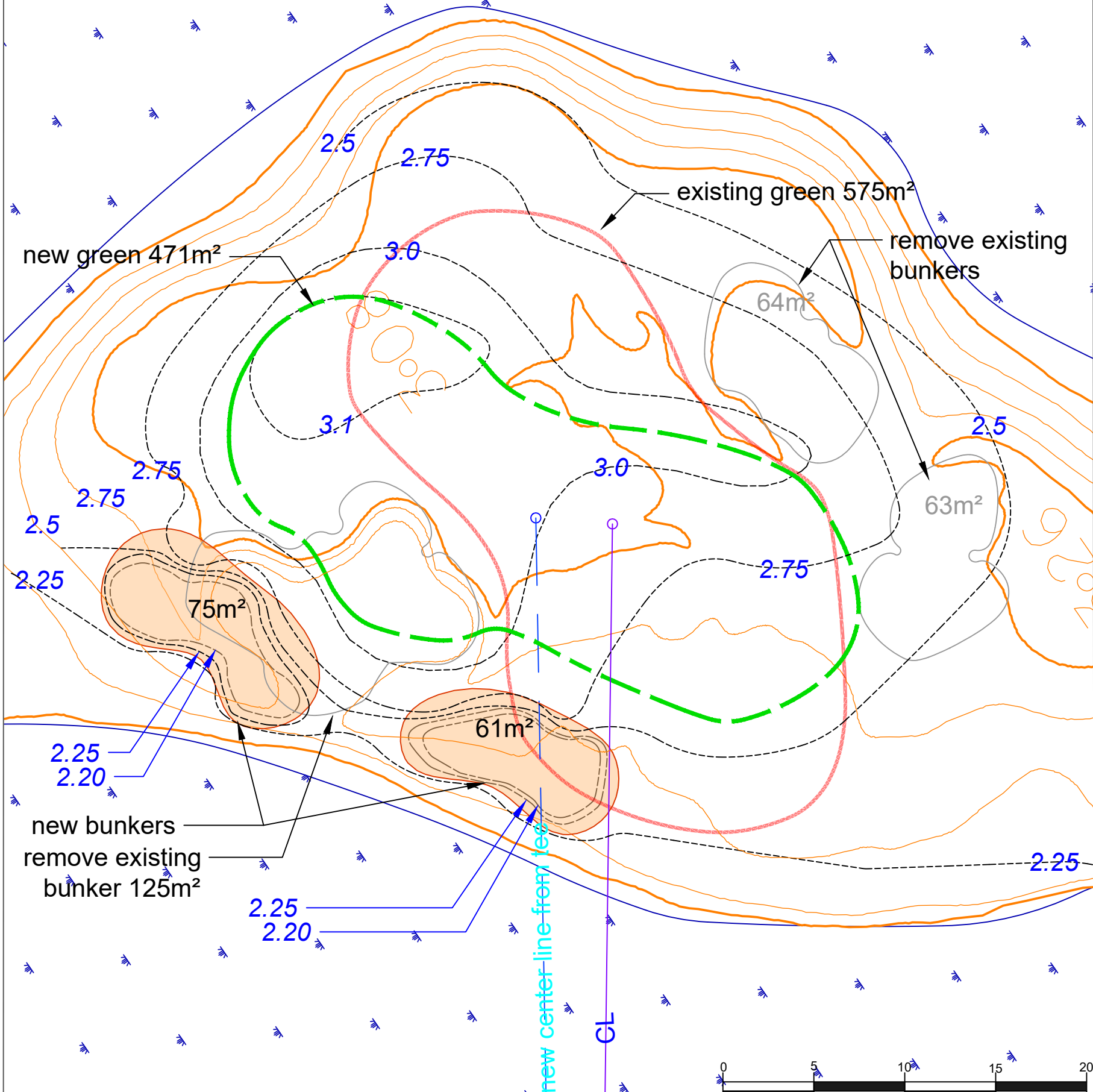
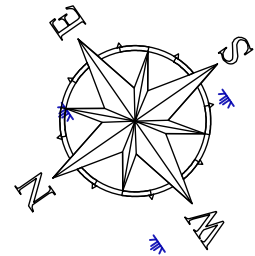


Legend			
Tee		Hazard	
Fairway		Cntr line	
New Green		Green	
New Tee		Bunker	
Trees		Path	
New contours		Contours	

USGA specs.
 Sand 300mm
 Gravel 100mm
 Clay 200mm

Green comparisons			
Existing Green	424m²	New Green	524m²
Front	4.0m	Front	4.5m
Rear	4.25m	Rear	4.1m
Length	24m	Length	27m
Slope %	1.0%	Slope %	1.5%

Hole No. 7th green	Date 10 Jan 22
Proposed change new larger green	Scale 1:250@A3



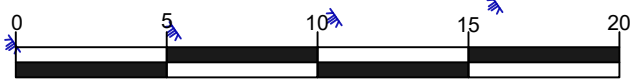
new contour level 1.0
existing level 1.25



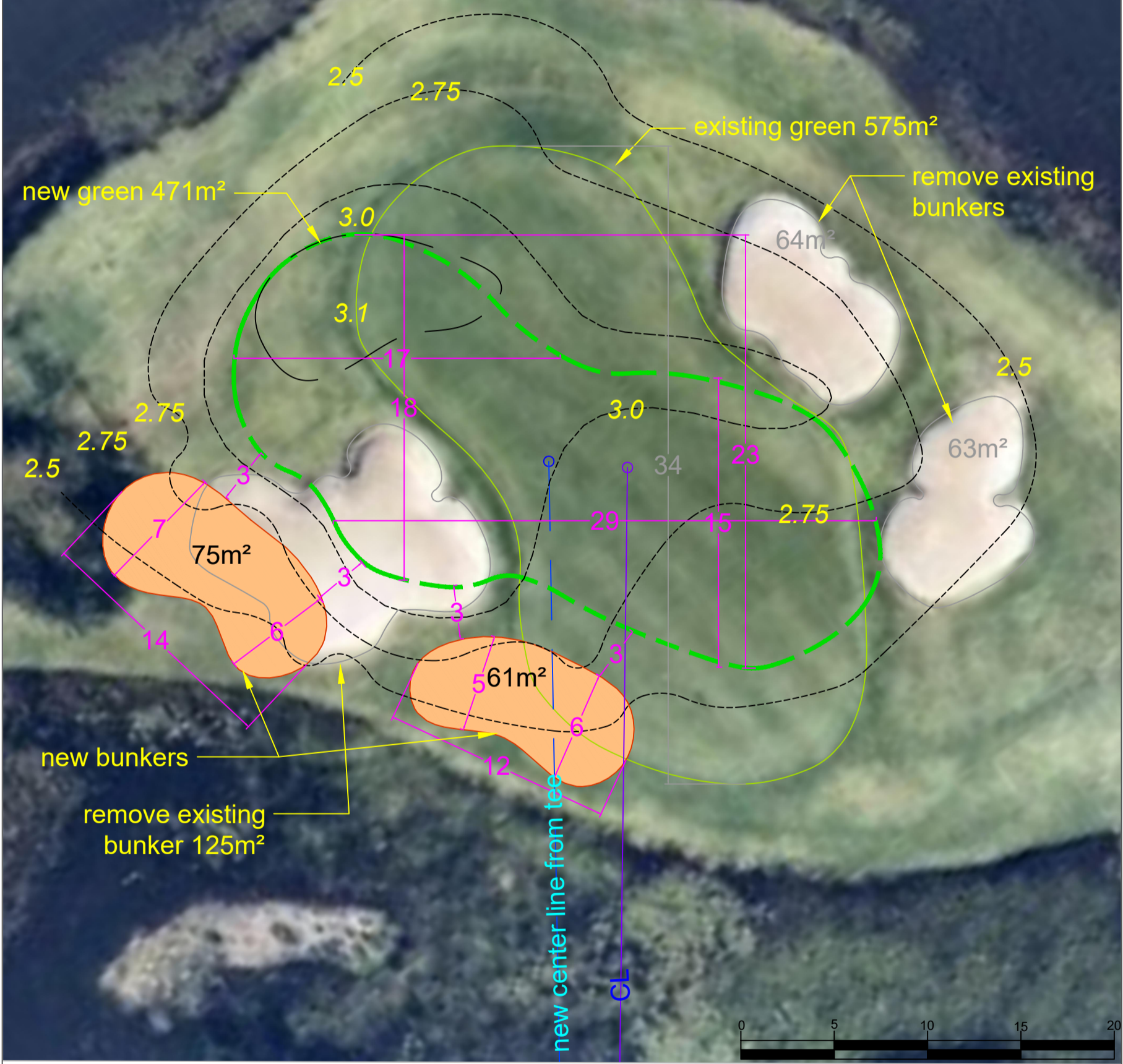
CRAIG PARRY DESIGN

Legend			
tee		hazard	
fairway		centre line	
new green		green	
new tee		bunker	
trees		path	
new green contours		existing green contours	
new green contour level		existing green contour levels	

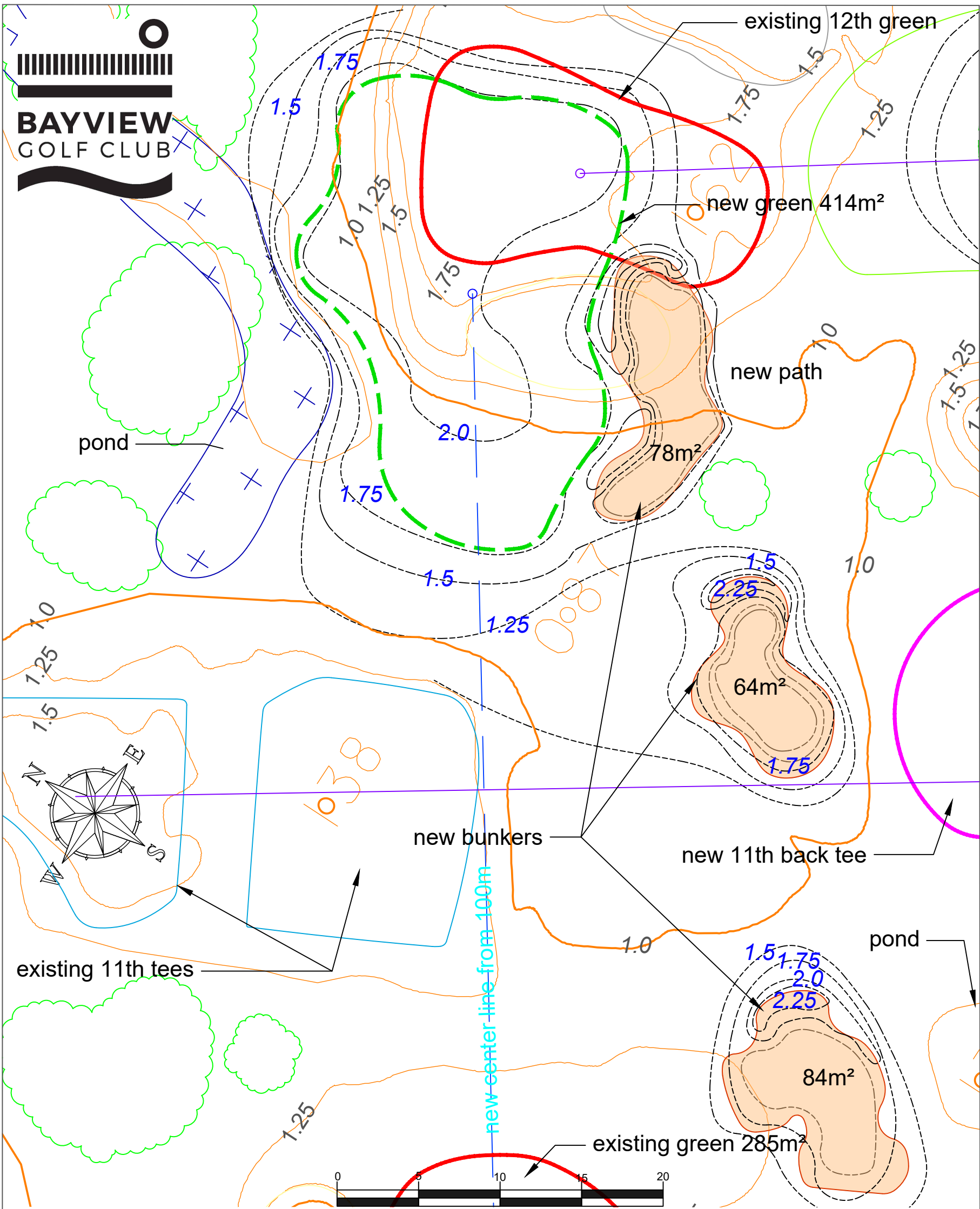
USGA specs.
Sand 300mm
Gravel 100mm
Clay 200mm



Hole No. 8th green	Date 11 Jan 22
Proposed change new larger green	Scale 1:250@A3



Legend		USGA specs.		Green comparisons			
Tee	●	Hazard	●	Existing Green	575m ²	New Green	471m ²
Fairway	●	Cntr line	●	Front	2.5m	Front	2.6m
New Green	●	Green	●	Rear	2.9m	Rear	3.0m
New Tee	●	Bunker	●	Length	34m	Length	23m
Trees	●	Path	●	Slope %	1.2%	Slope %	1.7%
New contours	~	Contours	~	Hole No. 8th green		Date 11 Jan 22	
CRAIG PARRY DESIGN				Proposed change new larger green		Scale 1:250@A3	



BAYVIEW
GOLF CLUB

new contour level 1.0
existing level 1.25



CRAIG PARRY DESIGN

Legend			
tee		hazard	
fairway		centre line	
new green		green	
new tee		bunker	
trees		path	
new green contours		existing green contours	
new green contour level		existing green contour levels	

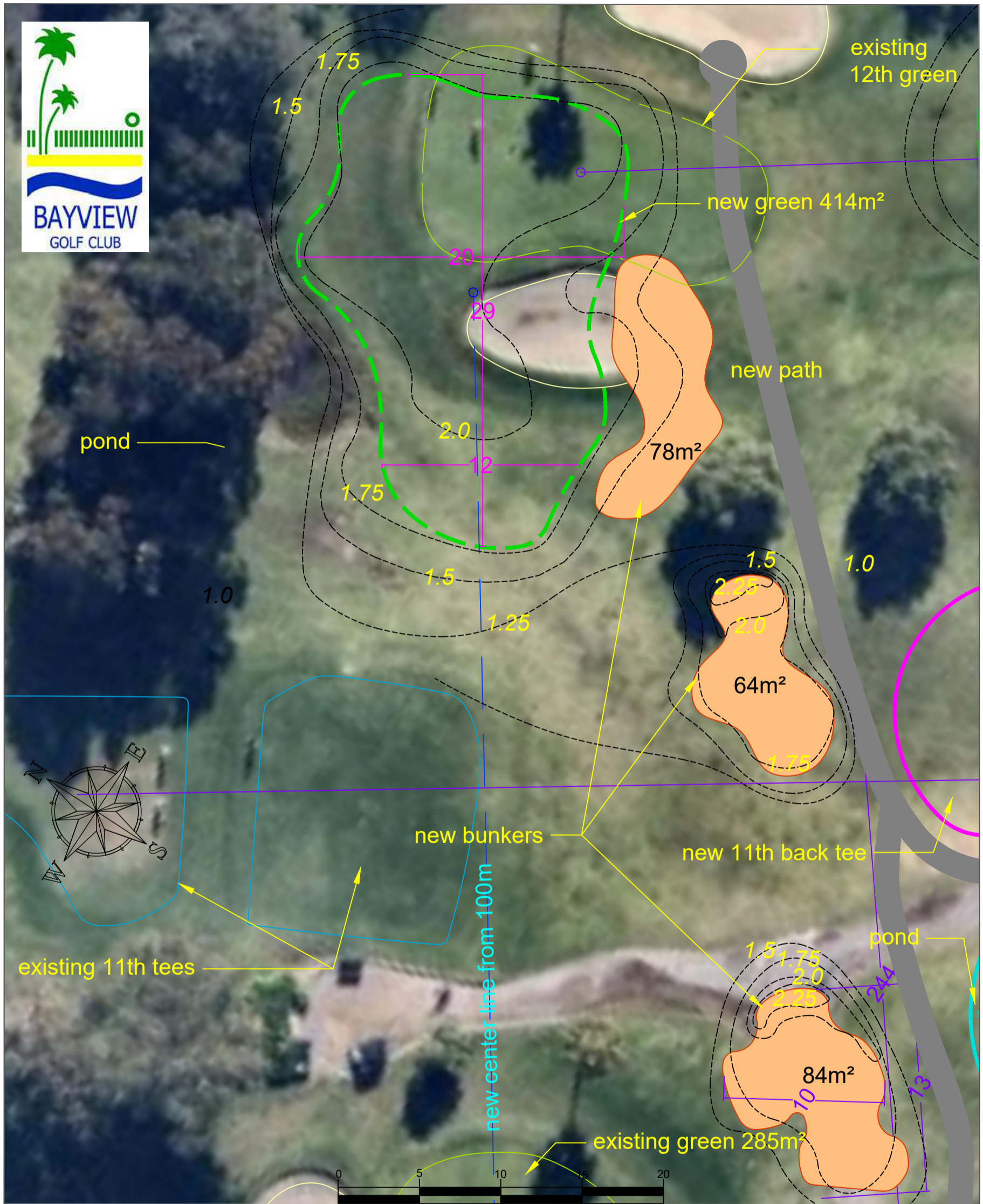
USGA specs.
Sand 300mm
Gravel 100mm
Clay 200mm

Hole No. 10th green, Par 4, 278m **220m**

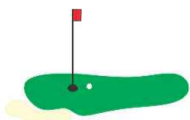
Proposed change new larger green

Date 10 Jan 22

Scale 1:250@A3



CRAIG PARRY DESIGN



Legend		
Tee	● Hazard	●
Fairway	● Cntr line	●
New Green	● Green	●
New Tee	● Bunker	●
Trees	● Path	●
New contours	~ Contours	~

USGA specs.
 Sand 300mm
 Gravel 100mm
 Clay 200mm

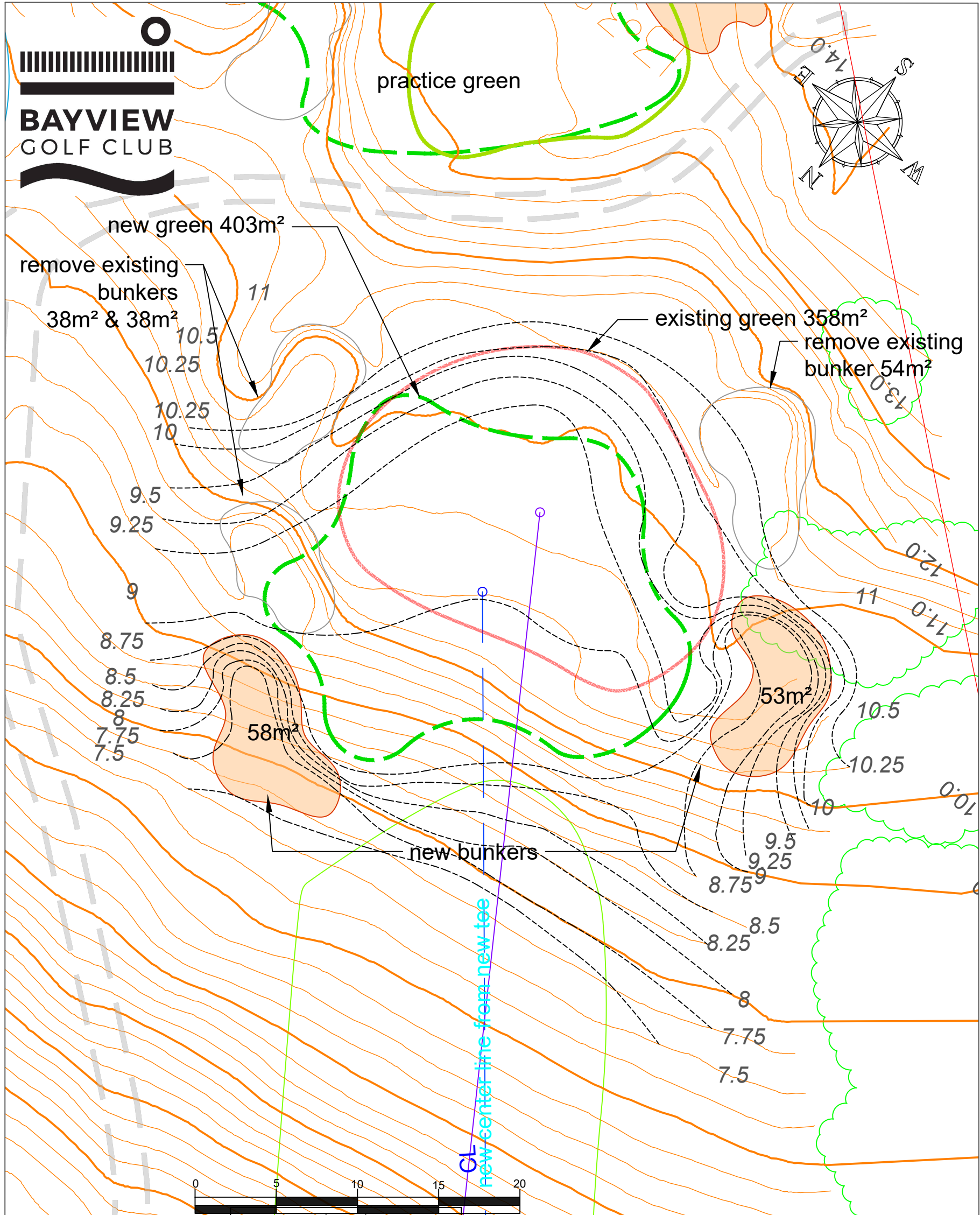

Green comparisons			
Existing Green	285m²	New Green	414m²
Front	1.1m	Front	1.75m
Rear	1.25m	Rear	2.0m
Length	20m	Length	29m
Slope %	0.7%	Slope %	0.8%

Hole No. 10th green, Par 4, 278m **220m**

Date 10 Jan 22

Proposed change new larger green

Scale 1:250@A3



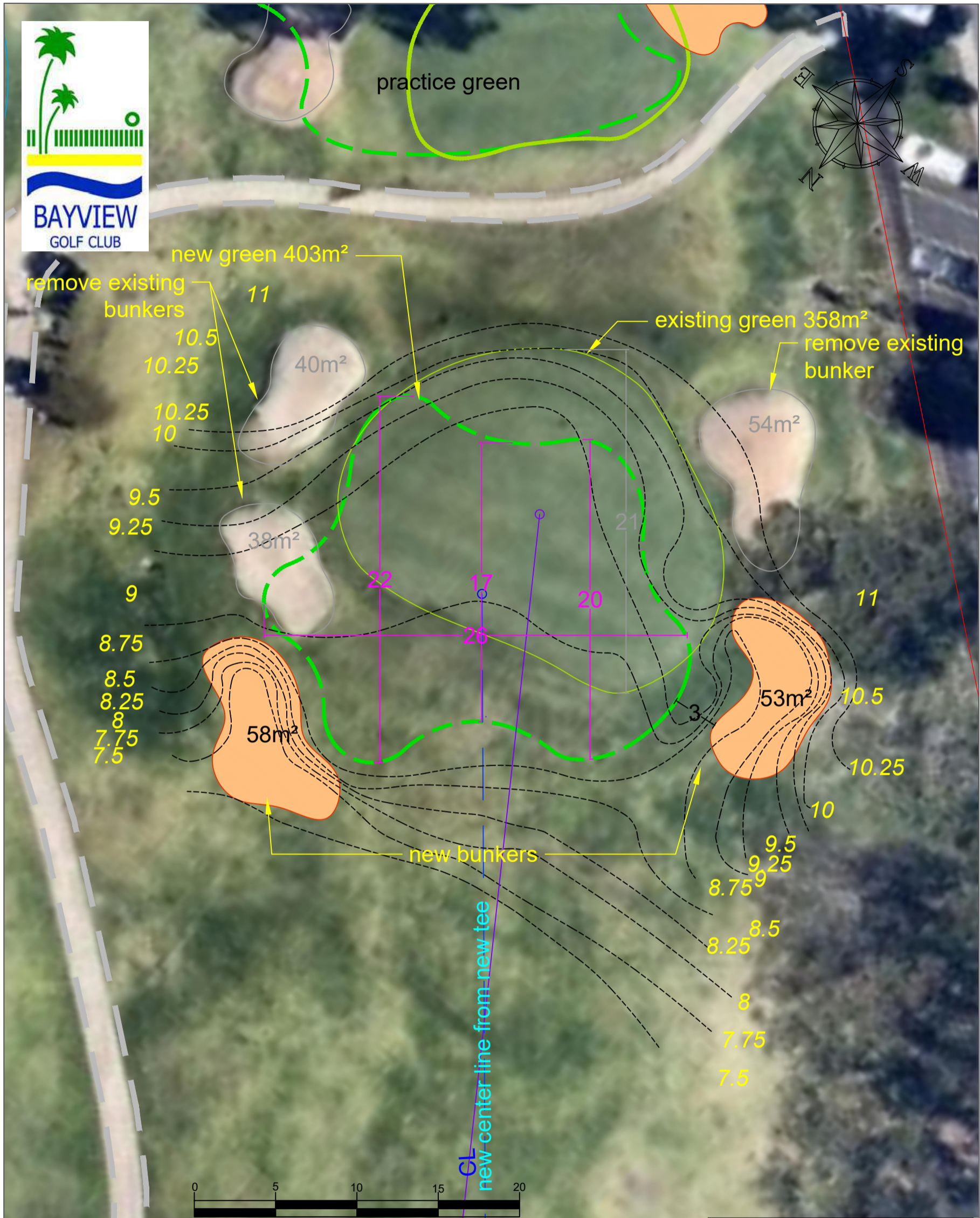
new contour level 1.0
existing level 1.25

Legend			
tee		hazard	
fairway		centre line	
new green		green	
new tee		bunker	
trees		path	
new green contours		existing green contours	
new green contour level		existing green contour levels	

USGA specs.
Sand 300mm
Gravel 100mm
Clay 200mm



Hole No. 11th green
Proposed change new larger green
Date 10 Jan 22
Scale 1:250@A3



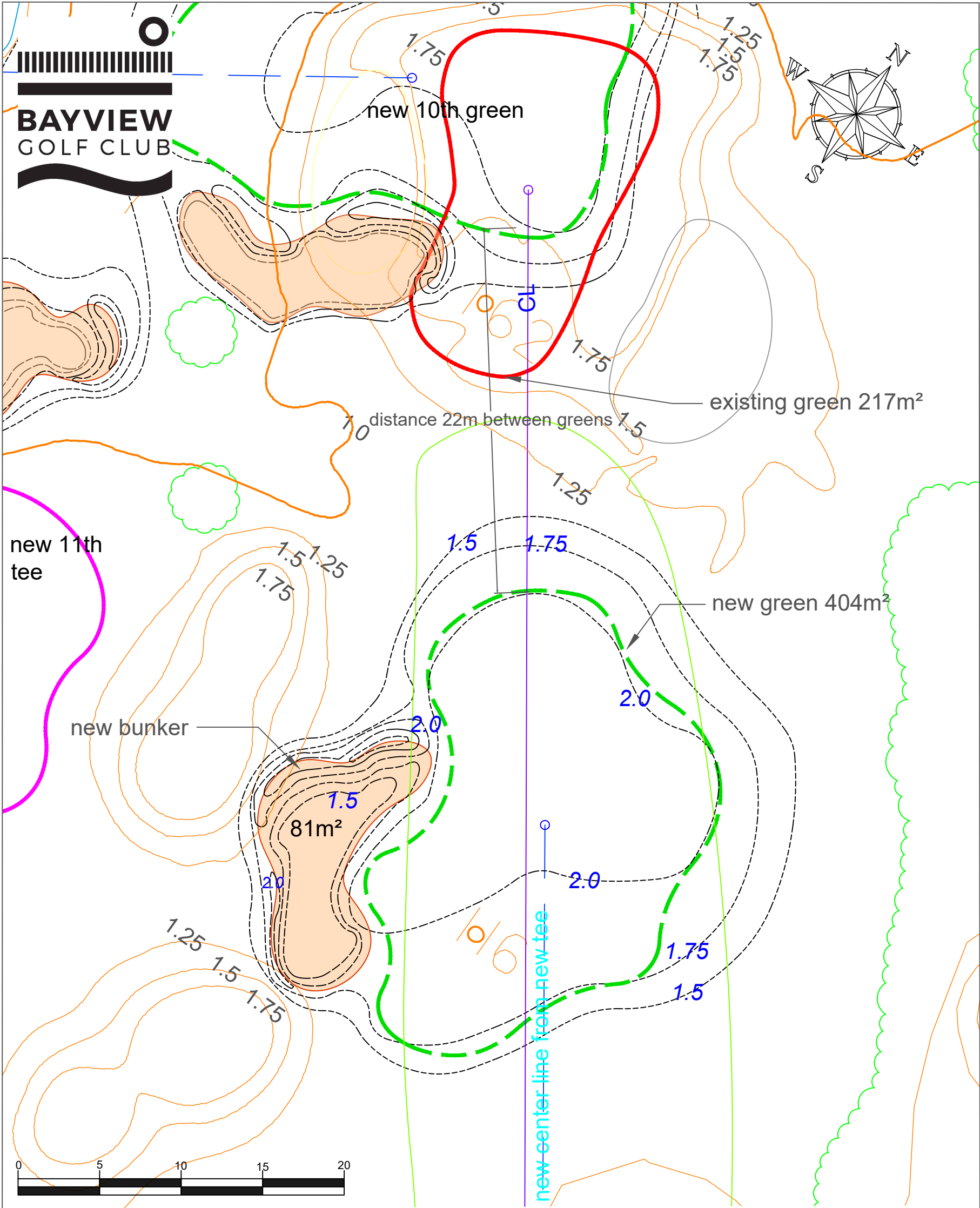
Legend			
Tee		Hazard	
Fairway		Cntr line	
New Green		Green	
New Tee		Bunker	
Trees		Path	
New contours		Contours	

USGA specs.
 Sand 300mm
 Gravel 100mm
 Clay 200mm

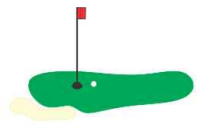
Hole No. 11th green
 Proposed change new larger green

Green comparisons			
Existing Green	358m²	New Green	403m²
Front	1.25m	Front	1.75m
Rear	1.75m	Rear	2.25m
Length	32m	Length	29m
Slope %	1.6%	Slope %	1.7%

Date 10 Jan 22
 Scale 1:250@A3



new contour level 1.0
existing level 1.25



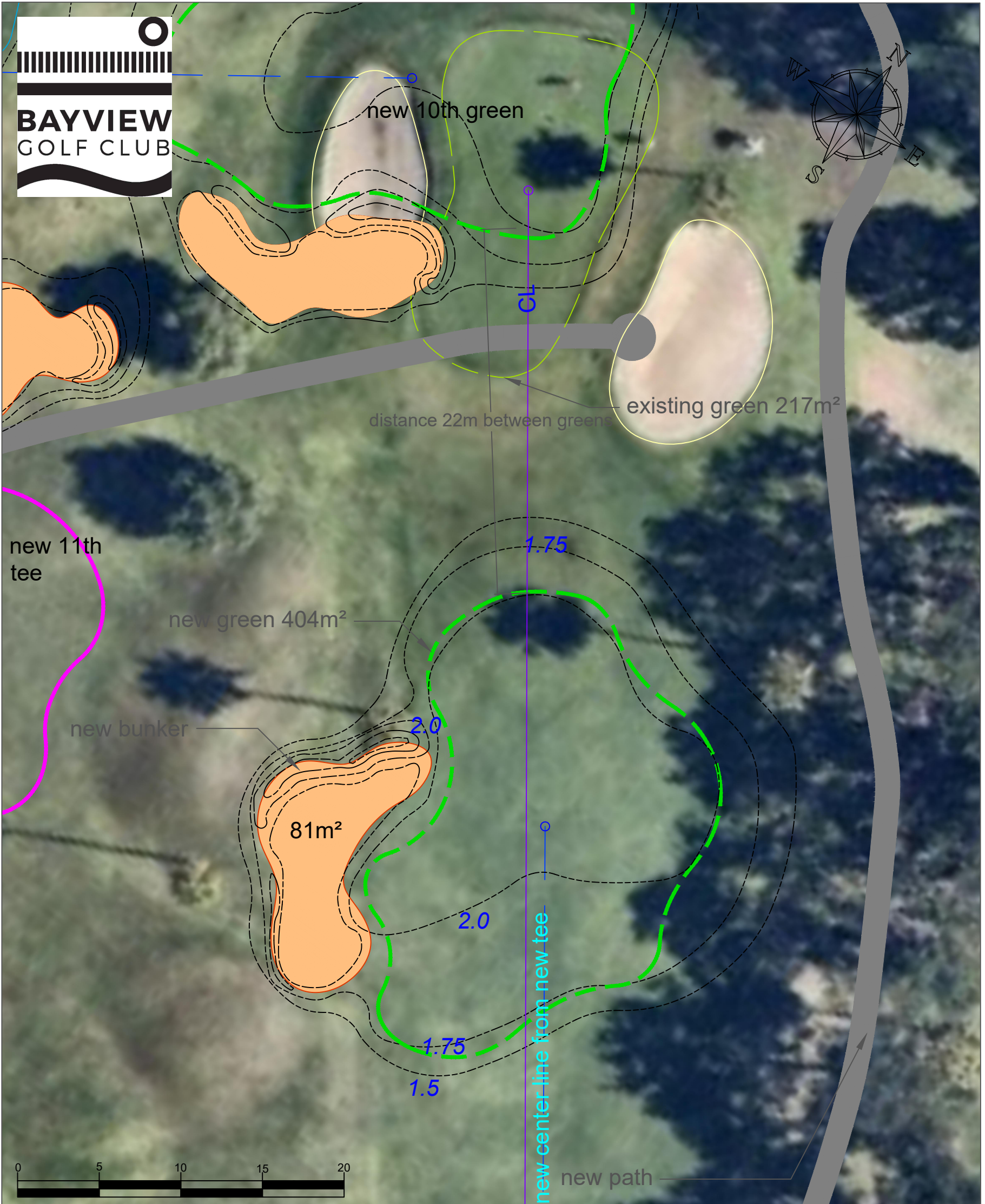


CRAIG PARRY DESIGN

Legend			
tee		hazard	
fairway		centre line	
new green		green	
new tee		bunker	
trees		path	
new green contours		existing green contours	
new green contour level		existing green contour levels	

USGA specs.
Sand 300mm
Gravel 100mm
Clay 200mm

Hole No. 12th green	Date 31 Jan 23
Proposed change new larger green	Scale 1:250@A3




Legend		
Tee		Hazard
Fairway		Cntr line
New Green		Green
New Tee		Bunker
Trees		Path
New contours		Contours

USGA specs.
 Sand 300mm
 Gravel 100mm
 Clay 200mm

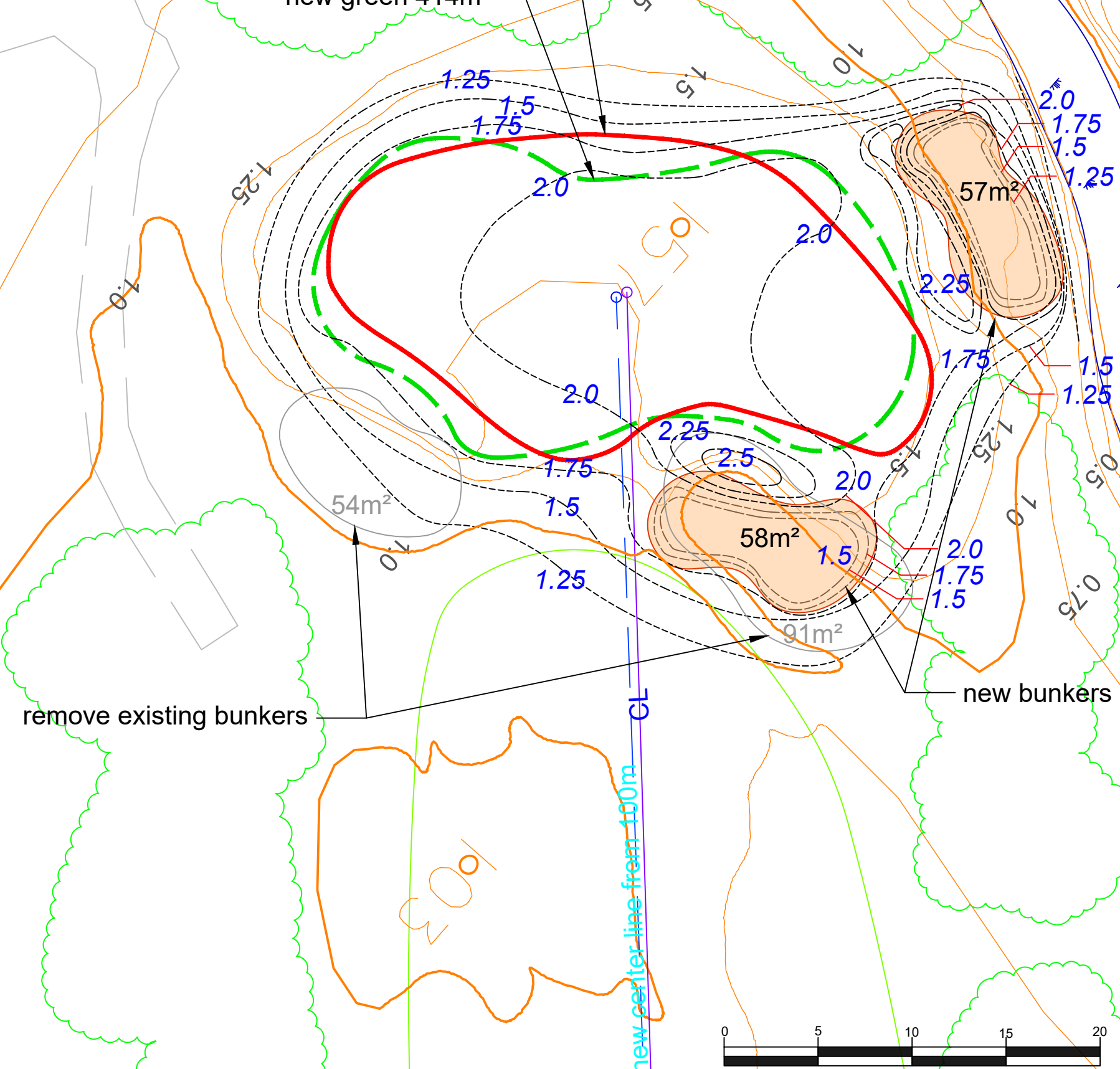


CRAIG PARRY DESIGN

Hole No. 12th green	Date 27 Mar 22
Proposed change new larger green	Scale 1:250@A3



existing green 398m²
new green 414m²



remove existing bunkers

new bunkers

-new center line from 100m CL

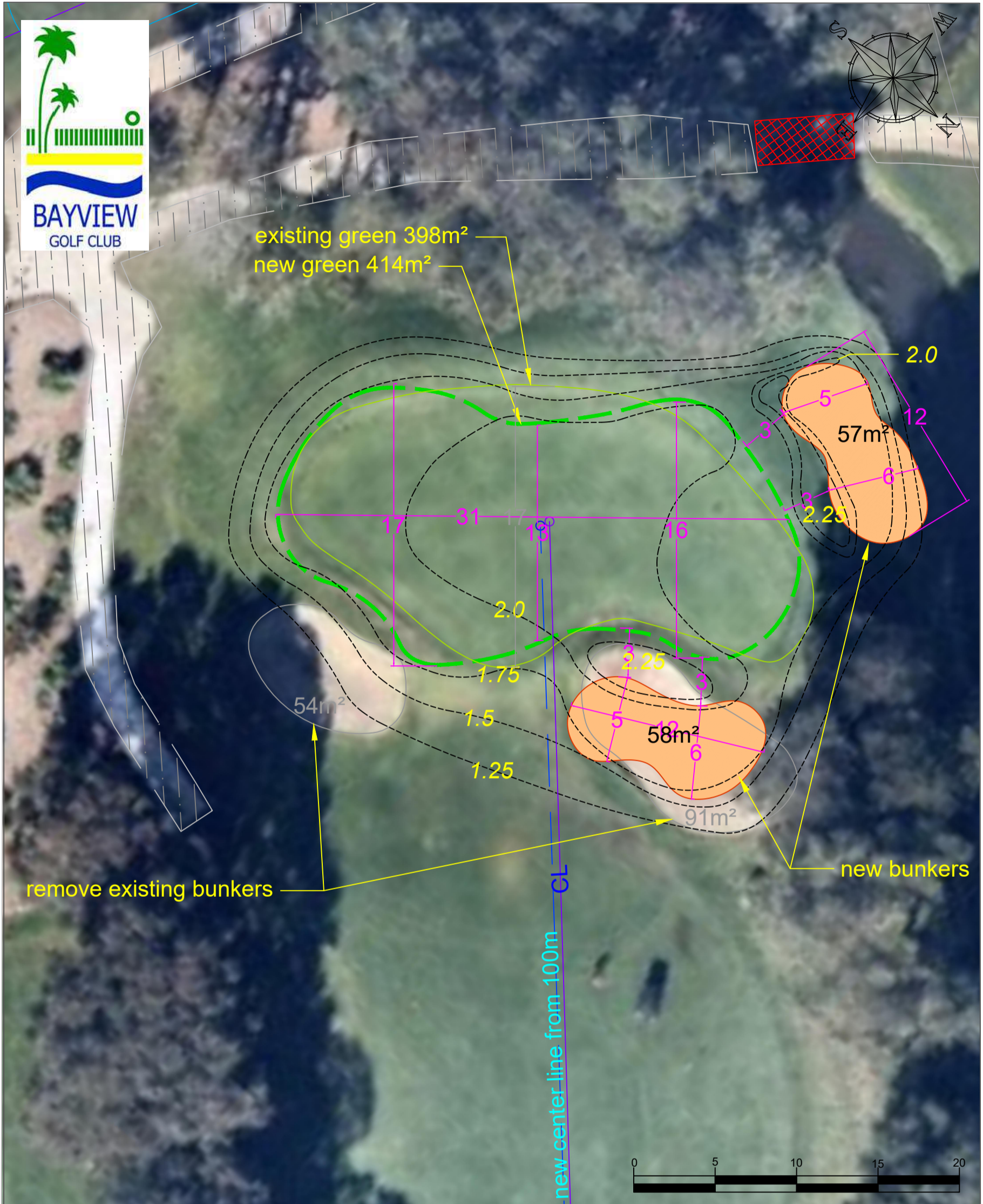
new contour level 1.0
existing level 1.25

Legend			
tee		hazard	
fairway		centre line	
new green		green	
new tee		bunker	
trees		path	
new green contours		existing green contours	
new green contour level		existing green contour levels	

USGA specs.
Sand 300mm
Gravel 100mm
Clay 200mm



Hole No. 13th green	Date 10 Jan 22
Proposed change new larger green	Scale 1:250@A3



CRAIG PARRY DESIGN



Legend			
Tee		Hazard	
Fairway		Cntr line	
New Green		Green	
New Tee		Bunker	
Trees		Path	
New contours		Contours	

USGA specs.
Sand 300mm
Gravel 100mm
Clay 200mm

Green comparisons			
Existing Green		New Green	
Front	1.25m	Front	1.75m
Rear	1.5m	Rear	2.0m
Length	17m	Length	17m
Slope %	1.5%	Slope %	1.5%

Hole No. 13th green
Proposed change new larger green

Date 10 Jan 22
Scale 1:250@A3