

Phase 1 Environmental Site Assessment

15 Jubilee Avenue Warriewood NSW

Prepared for:

Lee Richards
 Director of Facilities
 Blackmores Limited
 20 Jubilee Avenue, Warriewood, NSW 2102

Prepared by:

SNC-Lavalin Australia Pty Ltd
 Level 17, 55 Clarence Street
 Sydney NSW 2000
 Telephone: (02) 9262 6011
 Fax: (02) 9262 6077

Contact details:

Andrew Botfield
 Principal Geoscientist
 Mobile: 0407 390 585
 Email: andrew.botfield@snclavalin.com

Document control log

Rev	Date	Comments	Prepared by	Reviewed by	Approved by
PA	20 July 2016	For Internal Review	AB	AP	RP
PB	21 July 2016	For Client Review	AB	AC	LR
00	12 August 2016	For Issue to Client	AB	AC	LR

© SNC-Lavalin Australia Pty Ltd

The information contained in this document produced by SNC-Lavalin is solely for the use of the Client identified on the cover sheet for the purpose for which it has been prepared and SNC-Lavalin undertakes no duty to or accepts any responsibility to any third party who may rely upon this document.

All rights reserved. No section or element of this document may be removed from this document, reproduced, electronically stored or transmitted in any form without the written permission of SNC-Lavalin.

Phase 1 ESA – 15 Jubilee Avenue Warriewood NSW		12/08/2016
140309	Blackmores Limited	Report / 00



NOTICE TO READER

This report has been prepared and the work referred to in this report have been undertaken by SNC-Lavalin Inc., Environment & Geoscience (E&G) for the exclusive use of Blackmores Limited (the Client), who has been party to the development of the scope of work and understands its limitations. The methodology, findings, conclusions and recommendations in this report are based solely upon the scope of work and subject to the time and budgetary considerations described in the proposal and/or contract pursuant to which this report was issued. Any use, reliance on, or decision made by a third party based on this report is the sole responsibility of such third party. E&G accepts no liability or responsibility for any damages that may be suffered or incurred by any third party as a result of the use of, reliance on, or any decision made based on this report.

The findings, conclusions and recommendations in this report (i) have been developed in a manner consistent with the level of skill normally exercised by professionals currently practicing under similar conditions in the area, and (ii) reflect E&G's best judgment based on information available at the time of preparation of this report. No other warranties, either expressed or implied, are made with respect to the professional services provided to Client or the findings, conclusions and recommendations contained in this report. The findings and conclusions contained in this report are valid only as of the date of this report and may be based, in part, upon information provided by others.

If any of the information is inaccurate, new information is discovered, site conditions change or applicable standards are amended, modifications to this report may be necessary. The results of this assessment should in no way be construed as a warranty that the subject site is free from any and all contamination.

Any soil and rock descriptions in this report and associated logs have been made with the intent of providing general information on the subsurface conditions of the site. This information should not be used as geotechnical data for any purpose unless specifically addressed in the text of this report. Groundwater conditions described in this report refer only to those observed at the location and time of observation noted in the report.

This report must be read as a whole, as sections taken out of context may be misleading. If discrepancies occur between the preliminary (draft) and final version of this report, it is the final version that takes precedence. Nothing in this report is intended to constitute or provide a legal opinion.

The contents of this report are confidential and proprietary. Other than by the Client, copying or distribution of this report or use of or reliance on the information contained herein, in whole or in part, is not permitted without the express written permission of the Client and E&G.

Phase 1 ESA – 15 Jubilee Avenue Warriewood NSW		12/08/2016
140309	Blackmores Limited	Report / 00

EXECUTIVE SUMMARY

SNC-Lavalin was engaged by Blackmores Limited (Blackmores) to undertake a Phase 1 Environmental Site Assessment (Phase 1 ESA) for 15 Jubilee Avenue, Warriewood, NSW.

The subject site is currently an open space grassed area (approximately 4555 m²) used as a short term overflow car park for Blackmores staff during large team event days and occasionally as a grazing area for horses.

The subject site is currently zoned 'IN2 Light Industrial' under the Pittwater Local Environmental Plan (LEP) 2014. Blackmores are currently lodging a planning proposal to the Northern Beaches Council for the rezoning of the subject site to 'B7 Business Park'. A comparison of the permitted land use activities (requiring Consent) for the two zoning classifications is shown in the table below.

Zoning	Permitted Land Use Activities (requiring Council consent)
IN2 Light Industrial (current)	Animal boarding or training establishments; Boat building and repair facilities; Crematoria; Depots; Environmental protection works; Freight transport facilities; Funeral homes; Garden centres; Hardware and building supplies; Horticulture; Industrial retail outlets; Industrial training facilities; Landscaping materials supplies; Light industries; Mortuaries; Neighbourhood shops; Places of public worship; Recreation facilities (indoor); Roads; Service stations; Signage; Storage premises; Take away food and drink premises; Timber yards; Transport depots; Truck depots; Vehicle body repair workshops; Vehicle repair stations; Vehicle sales or hire premises; Warehouse or distribution centres; Waste disposal facilities; Water supply systems; Wholesale supplies.
B7 Business Park (intended)	Boat building and repair facilities; Child care centres; Community facilities; Depots; Environmental protection works; Funeral homes; Garden centres; Hardware and building supplies; Horticulture; Industrial retail outlets; Industrial training facilities; Kiosks; Light industries; Mortuaries; Neighbourhood shops; Office premises; Passenger transport facilities; Recreation areas; Recreation facilities (indoor); Research stations; Respite day care centres; Restaurants or cafes; Roads; Service stations; Signage; Storage premises; Take away food and drink premises; Transport depots; Truck depots; Vehicle body repair workshops; Vehicle repair stations; Vehicle sales or hire premises; Warehouse or distribution centres; Wholesale supplies.

The intended B7 Business Park zoning would match the zoning of their existing facility, the 'Blackmores Campus' across the road at 20 Jubilee Avenue.

Under Clause 6 of State Environmental Planning Policy No 55 (SEPP 55) Council's consent to rezoning requires the applicant to prepare and submit a site contamination report. It is understood that a site contamination report has not yet been prepared for the subject site and thus this Phase 1 ESA report is intended to inform the rezoning application process. The contents of this report are in compliance with the Contaminated Land Management (CLM) Act 1997.

This Phase 1 ESA had the following objectives:

- > To identify past or current activities that may have contaminated the subject site;
- > To identify Areas of Concern (AOC) and Contaminants of Potential Concern (COPC) that maybe associated with past or current activities; and

Phase 1 ESA – 15 Jubilee Avenue Warriewood NSW		12/08/2016
140309	Blackmores Limited	Report / 00



- > To provide a determination of whether the subject site is suitable for rezoning to B7 Business Park in accordance with Clause 6 of SEPP 55.

The scope of work comprised the following:

- > Desktop review of the subject site and immediately surrounding areas as far as land use/s, history and environmental setting;
- > Undertake a site inspection to document current site condition and potentially contaminating activities of the subject site and immediately surrounding areas as well as confirm the nature of topography, surface soils and drainage in the area; and
- > Prepare a Phase 1 ESA report in accordance with the content requirements of the CLM Act and its associated guidelines, with note to the Guidelines for Consultants Reporting on Contaminated Sites (NSW OEH 2011).

The land that the subject site is situated was purchased by Henry F. Halloran in 1908. From this time until the late 1940's the land had four private owners and was most likely used for grazing horses and cattle. This was typical farm land use in most areas prior to the market gardening boom in the 1940's (Macleod 2010).

The subject site became part of a market gardening operation after 1948 when a 4 acre parcel of land was purchased by market gardening farmer Traikos Ramos.

Trianos Atanas Georgiu, another market gardening farmer purchased approximately half of this land in 1950 and maintained a market garden operation from this time until the 1960s. Historical aerial photography information infers the following pertinent aspects in relation to the subject site over this period:

- > The subject site comprised: an open air garden; four greenhouses in the upper eastern half of the site; and open pasture in the lower western half of the site;
- > The immediately neighbouring area to the east that was part of the same property over this period comprised: open air gardens and four green houses at the western end; an original primary rural residence in the south-eastern corner; and a secondary rural residence on the northern boundary;
- > Similar market garden land use to the north, west, south and further east; and
- > The closest suburban residential area was over 500 metres to the east in close proximity to Pittwater Road.

By 1970 Trianos Atanas Georgiu had ceased operating the market garden, two new residential houses had been built upon the Warriewood Road boundary and the remaining western areas of his land were now open pasture (including the subject site).

The subject site land use has remained relatively unchanged from the 1970's until the current day with the following salient land ownership transactions and land use activities occurring over this period:

- > Transfer of land ownership five times by various private parties prior to Blackmores purchasing the site in 2010;

Phase 1 ESA – 15 Jubilee Avenue Warriewood NSW		12/08/2016
140309	Blackmores Limited	Report / 00



- > Construction and demolition of small shed structures from the 1970's until the 1990's that were most likely associated with livestock food storage and or shelter (south western, north western and south eastern corners of the site);
- > A sewer main across the western end of the property that has been present since the 1980s to 1990s;
- > Pasture grazing (predominantly for horses) and or unoccupied land (where mowing lines were evident) from the 1970's until the current day; and
- > Short term overflow car park for Blackmores staff during large team event days (2010 to current day).

Review of the subject site and immediately surrounding areas as far as land use/s, history and environmental setting and a site inspection has identified the following Areas of Concern (AOC) and Contaminants of Potential Concern (COPC):

- > Use of market gardening chemicals (e.g. herbicides, pesticides and fertilizers) in the footprint of former glass houses and open air gardens (late 1940s to 1960s) [upper eastern half of subject site in relation to fill and immediately underlying natural soils] in relation to Organo-chlorine (OC) and organophosphate (OP) pesticides, metals [e.g. arsenic, cadmium, copper, lead, mercury (both inorganic and methyl) and zinc], nitrites, nitrates, total nitrogen and total phosphorus;
- > Use of the subject site as a temporary car park from 2010 to the current day [whole site in relation to fill and immediately underlying natural soils] in relation to petroleum hydrocarbons (TPH, BTEX and PAH);
- > Demolition of former shed structures in the 1980s to 1990s [western end and south-east corner of subject site in relation to fill and immediately underlying natural soils] in relation to OC and OP pesticides, heavy metals (arsenic, cadmium, chromium, copper, mercury nickel, lead and zinc), TPH, BTEX, PAH and asbestos; and
- > The sewer main that is part of a 4 m wide easement across the western end of the site [fill, underlying natural soils and perched water table] in relation to heavy metals, TPH, BTEX, PAH, phenols, hydrogen sulphide gas, cyanide and various nitrogen compounds (ammonia, nitrites and nitrates).

Current land use/s of the subject site do not represent a significant risk of harm to human health or the environment based upon the following lines of evidence:

- > Volumes of potentially impacted soils associated with the original garden beds and glasshouses are expected to be relatively limited and market garden activities have not taken place since the 1960s (no longer a persistent source);
- > Human occupation of the site is very transient and does not involve access to surface soils;
- > The near surface fill horizon is relatively stable as a result of a well maintained grass cover thereby reducing potential exposure pathways (earthworks may change the risk given the uncertainty around PCOC's deeper in the soil profile);

Phase 1 ESA – 15 Jubilee Avenue Warriewood NSW		12/08/2016
140309	Blackmores Limited	Report / 00



- > Volumes of leaking oils from parked vehicles are expected to be very limited, particularly as car parking is an occasional activity rather than ongoing and any residual hydrocarbon impacts in the surface soils are expected to bio-degrade relatively rapidly;
- > No asbestos containing materials were visually evident in surfaces of the subject site;
- > Volumes of demolition materials associated with the demolition of former shed structures in the 1980s to 1990s (bricks, timber, and any possible bonded asbestos sheeting) are expected to be very limited as the former structures were quite small and if buried, the fill horizon is relatively stable as a result of a well maintained grass cover (i.e. reducing potential human health reception pathways, particularly dust and or air borne asbestos fibres);
- > Although the condition of the sewer main is not known, it's expected condition should be reasonable as it was constructed in the 1980s to 1990s and the expected life time of either a concrete or ductile steel line is expected to be 50 to 100 years;
- > There is no evidence of gross leakage from the sewer main (i.e. pooling of sewage or odour at the site);
- > The sewer main is buried well beneath the subject site surface levels and has an open air atmosphere above (i.e. no human health reception pathways and no confined space atmosphere above the sewer easement);
- > Mass loadings of bio-available and or leachable contaminants are expected to be limited (relatively small volumes of potentially impacted market garden soils of which are now over 40 years of age);
- > The only fauna that use the site are highly transitory and vegetation / microfauna from the subject site would form a small part of their overall diet (i.e. horses and birdlife); and
- > Potentially contaminated storm water run-off would be limited as a result of a well maintained grass cover.

Change of zoning from IN2 Light Industrial to B7 Business Park does not change the risk profile associated with the site, specifically risk of harm to human health or the environment based upon the following lines of evidence:

- > The subject site is currently zoned IN2 Light Industrial and current land use/s have been evaluated as not representing a significant risk of harm to human health or the environment;
- > The range of permitted land use activities that require Council approval for IN2 Light Industrial versus B7 Business Park is very similar in terms of the wide range in land use sensitivity (e.g. both zonings allow facilities ranging from service stations and truck depots through to garden centres and horticulture);
- > Even if the COPC were encountered at the site, significant risk of harm to human health or the environment could be readily mitigated (e.g. via non-disturbance and or capping of contaminated materials and or removal to an appropriately NSW EPA licensed waste facility); and

Phase 1 ESA – 15 Jubilee Avenue Warriewood NSW		12/08/2016
140309	Blackmores Limited	Report / 00



- > All newly proposed land uses and or developments must be approved by Council as part of the planning approval process under the EP&A Regulations 2000.

On that basis the subject site is suitable for rezoning to B7 Business Park in accordance with Clause 6 of SEPP 55.

Phase 1 ESA – 15 Jubilee Avenue Warriewood NSW		12/08/2016
140309	Blackmores Limited	Report / 00

TABLE OF CONTENTS

	Page
NOTICE TO READER	II
EXECUTIVE SUMMARY	III
1 INTRODUCTION	1
1.1 BACKGROUND	1
1.1.1 Site Identification	1
1.1.2 Planning Context	1
1.1.3 Regulatory Requirements	3
1.2 OBJECTIVES	3
1.3 SCOPE OF WORK	3
2 SURROUNDING LAND USES AND ZONING	4
3 SITE HISTORY	5
3.1 LOCAL SITE HISTORY	5
3.2 SUBJECT SITE HISTORY	5
3.3 REGULATORY BODY RECORDS SEARCH	12
3.3.1 NSW Environmental Protection Authority (EPA)	12
3.3.2 NSW Office of Environment and Heritage (OEH)	12
3.3.3 Section 149 (2) Planning Certificate	12
3.4 PREVIOUS SITE CONTAMINATION INVESTIGATION REPORTS	13
3.5 WASTE SERVICE INFRASTRUCTURE	13
3.6 WORK COVER DANGEROUS GOODS SEARCH	13
4 ENVIRONMENTAL SETTING	14
4.1 TOPOGRAPHY AND DRAINAGE	14
4.2 GEOLOGY AND SOILS	14
4.2.1 Geology	14
4.2.2 Soils	14
4.2.3 Occurrence of Acid Sulfate Soils	15
4.3 HYDRO-GEOLOGY AND BENEFICIAL GROUNDWATER USE	15

Phase 1 ESA – 15 Jubilee Avenue Warriewood NSW		12/08/2016
140309	Blackmores Limited	Report / 00

5	SITE INSPECTION	17
6	DISCUSSION	19
6.1	PAST OR CURRENT ACTIVITIES THAT MAY HAVE CONTAMINATED THE SUBJECT SITE	19
6.2	AREAS OF CONCERN (AOC) AND CONTAMINANTS OF POTENTIAL CONCERN (COPC)	19
6.3	LAND USE IMPLICATIONS	20
6.3.1	Current Land Uses	20
6.3.2	Change of zoning from IN2 Light Industrial to B7 Business Park	23
7	CONCLUSIONS AND RECOMMENDATIONS	24
8	CLOSURE	26
9	REFERENCES	27

LIST OF TABLES

Table 1:	Zoning Land Use Objectives and Permitted Land Uses (Pittwater 2014)	2
Table 2:	Historical Land Title Review	8
Table 3:	Historical Aerial Photo Review	9
Table 4:	Site Inspection Summary	17
Table 5:	AOC and COPC	19
Table 6:	Evaluation of Significant Risk of Harm to Human Health (Current Land Use/s)	21
Table 7:	Evaluation of Significant Risk of Harm to the Environment (Current Land Use/s)	22

LIST OF FIGURES

Figure 1:	Subject Site Location
Figure 2:	Subject Site Plan (excerpt from land title cadastral map)
Figure 3:	Zoning of Subject Site and Immediate Surrounds
Figure 4:	Land Title of Subject Site and Immediate Surrounds
Figure 5:	Historical Land Sale Advertisement
Figure 6:	Topography of Subject Site and Immediate Surrounds

Phase 1 ESA – 15 Jubilee Avenue Warriewood NSW		12/08/2016
140309	Blackmores Limited	Report / 00

Figure 7: Overland Flow Map of Subject Site and Immediate Surrounds

Figure 8: Acid Sulfate Soil Map of Subject Site and Immediate Surrounds

LIST OF PHOTOGRAPHIC PLATES

Photographic Plate 1: North-western corner of the subject site, south-east perspective from Jubilee Avenue boundary fence line

Photographic Plate 2: North-eastern corner of the subject site, south-west perspective from Jubilee Avenue boundary fence line

Photographic Plate 3: Light commercial development to the west of the subject site, western perspective from Jubilee Avenue footpath

Photographic Plate 4: Blackmores Campus to the north of the subject site, northern perspective from Jubilee Avenue footpath

Photographic Plate 5: Rural residential (Lot 201 DP 1019363) to the east of the subject site and suburban residential further east, eastern perspective from Jubilee Avenue footpath

Photographic Plate 6: Stock drinking water trough on the eastern end of the northern boundary of the subject site, northern perspective

Photographic Plate 7: Sewer main access gatic located approximately 55 metres west of the Lot 201 / 202 DP 1019363 property boundary, southern perspective from Jubilee Avenue fenceline

Photographic Plate 8: Temporary storage of trailers at north and south western corners of the subject site, southern perspective

Photographic Plate 9: Possible footing of former fence post or small shed structure in north-western corner of the subject site, northern perspective

Photographic Plate 10: Possible footing of former fence post or small shed structure in south-western corner of the subject site, southern perspective

Photographic Plate 11: Possible footing of former fence post or small shed structure in south-western corner of the subject site

Photographic Plate 12: Possible footing of former fence post or small shed structure in south-western corner of the subject site, southern perspective

Photographic Plate 13: Brick within surface soils in south-western area of subject site

Phase 1 ESA – 15 Jubilee Avenue Warriewood NSW		12/08/2016
140309	Blackmores Limited	Report / 00

Photographic Plate 14: Concrete fragment within surface soils in south-east corner of subject site

Photographic Plate 15: Concrete fragment within surface soils in south eastern corner of subject site

Photographic Plate 16: Recent imported soil loam placement and turf to improve site levels and grass cover in middle area of subject site, northern perspective

Photographic Plate 17: Recent soil loam placement and turf to improve site levels and grass cover north eastern area of subject site, north eastern perspective

Photographic Plate 18: South-western corner that appears to be an area of poorer drainage as suggested by the presence of a silt pan and regular ponding of water after rainfall events, south-western perspective

Photographic Plate 19: Rural residential property that is located immediately beyond the eastern boundary of the subject site appeared to be walled with bonded asbestos sheeting, south-eastern perspective

LIST OF ATTACHMENTS

ATTACHMENT 1 - LAND TITLE AND CADESTRAL MAPS

ATTACHMENT 2 - HISTORICAL TITLE AND LAND TRANSFERS

ATTACHMENT 3 - HISTORICAL AERIAL PHOTOS

ATTACHMENT 4 – SECTION 58 OF CLM ACT SEARCH RESULTS

ATTACHMENT 5 – POEO ACT SEARCH

ATTACHMENT 6 – NSW EPA CONTAMINATED SITES REGISTER

ATTACHMENT 7 – NSW OEH HERITAGE SEARCH

ATTACHMENT 8 – SECTION 149 (2) PLANNING CERTIFICATE

ATTACHMENT 9 – SEWAGE DIAGRAM

Phase 1 ESA – 15 Jubilee Avenue Warriewood NSW		12/08/2016
140309	Blackmores Limited	Report / 00



1 INTRODUCTION

1.1 BACKGROUND

1.1.1 Site Identification

SNC-Lavalin was engaged by Blackmores Limited (Blackmores) to undertake a Phase 1 Environmental Site Assessment (Phase 1 ESA) for 15 Jubilee Avenue, Warriewood, NSW (refer to Figure 1 for subject site location).

The subject site comprises Lot 202 of Deposited Plan (DP) 1019363 and has a surveyed area of 4555 m² (WMK 2016) (refer to Attachment 1 for all current land title records and cadastral mapping information). The subject site is currently an open space grassed area used as a short term overflow car park for Blackmores staff during large team event days and occasionally as a grazing area for horses (pers comm. Lee Richards, Director of Facilities, Blackmores Limited, 1st July 2016).

The following easements exist in relation to the subject site (refer to Figure 2):

- > Easement for a sewage main (4 metres wide) that runs south south-east and traverses the Jubilee Avenue front of the property approximately 65 metres west of the Lot 201 / 202 DP 1019363 property boundary;
- > Easement to drain storm water (3 metres wide) on the western boundary of Lot 202 of DP 1019363; and
- > Easement to drain storm water (1 metre wide) on the southern boundary of Lot 202 of DP 1019363.

1.1.2 Planning Context

The subject site is currently zoned 'IN2 Light Industrial' [refer to Table 1 for land use objectives and permitted land uses under the Local Environmental Plan (LEP) (Pittwater 2014)]. Blackmores are currently lodging a planning proposal to the Northern Beaches Council for the rezoning of the subject site to 'B7 Business Park' (also refer to Table 1). The intended B7 Business Park zoning would match the zoning of their existing facility, the 'Blackmores Campus' across the road at 20 Jubilee Avenue.

Phase 1 ESA – 15 Jubilee Avenue Warriewood NSW		12/08/2016
140309	Blackmores Limited	Report / 00



Table 1: Zoning Land Use Objectives and Permitted Land Uses (Pittwater 2014)

Zoning	Land Use Objectives	Permitted Land Use Activities (requiring Council consent)
IN2 Light Industrial (current)	<ul style="list-style-type: none"> > To provide a wide range of light industrial, warehouse and related land uses; > To encourage employment opportunities and to support the viability of centres; > To minimise any adverse effect of industry on other land uses; > To enable other land uses that provide facilities or services to meet the day to day needs of workers in the area; > To support and protect industrial land for industrial uses; > To enable a range of compatible services, community and recreation uses; > To accommodate uses that, because of demonstrated special building or site requirements or operational characteristics, cannot be or are inappropriate to be located in other zones; > To provide healthy, attractive, functional and safe light industrial areas. 	<p>Animal boarding or training establishments; Boat building and repair facilities; Crematoria; Depots; Environmental protection works; Freight transport facilities; Funeral homes; Garden centres; Hardware and building supplies; Horticulture; Industrial retail outlets; Industrial training facilities; Landscaping materials supplies; Light industries; Mortuaries; Neighbourhood shops; Places of public worship; Recreation facilities (indoor); Roads; Service stations; Signage; Storage premises; Take away food and drink premises; Timber yards; Transport depots; Truck depots; Vehicle body repair workshops; Vehicle repair stations; Vehicle sales or hire premises; Warehouse or distribution centres; Waste disposal facilities; Water supply systems; Wholesale supplies.</p>
B7 Business Park (intended)	<ul style="list-style-type: none"> > To provide a range of office and light industrial uses; > To encourage employment opportunities; > To enable other land uses that provide facilities or services to meet the day to day needs of workers in the area; and > To provide healthy, attractive, functional and safe business areas. 	<p>Boat building and repair facilities; Child care centres; Community facilities; Depots; Environmental protection works; Funeral homes; Garden centres; Hardware and building supplies; Horticulture; Industrial retail outlets; Industrial training facilities; Kiosks; Light industries; Mortuaries; Neighbourhood shops; Office premises; Passenger transport facilities; Recreation areas; Recreation facilities (indoor); Research stations; Respite day care centres; Restaurants or cafes; Roads; Service stations; Signage; Storage premises; Take away food and drink premises; Transport depots; Truck depots; Vehicle body repair workshops; Vehicle repair stations; Vehicle sales or hire premises; Warehouse or distribution centres; Wholesale supplies.</p>

Phase 1 ESA – 15 Jubilee Avenue Warriewood NSW		12/08/2016
140309	Blackmores Limited	Report / 00



1.1.3 Regulatory Requirements

Under State Environmental Planning Policy No 55 (SEPP 55), Council's consent to rezoning (Clause 6) requires the applicant to prepare and submit a site contamination report.

It is understood that a site contamination report has not yet been prepared for the subject site and thus this Phase 1 ESA report is intended to inform the rezoning application process. The contents of this report are in compliance with the Contaminated Land Management (CLM) Act 1997.

1.2 OBJECTIVES

This Phase 1 ESA had the following objectives:

- > To identify past or current activities that may have contaminated the subject site;
- > To identify Areas of Concern (AOC) and Contaminants of Potential Concern (COPC) that maybe associated with past or current activities; and
- > To provide a determination of whether the subject site is suitable for rezoning to B7 Business Park in accordance with Clause 6 of SEPP 55.

1.3 SCOPE OF WORK

The scope of work comprised the following:

- > Desktop review of subject site and immediately surrounding areas as far as land use/s, history and environmental setting;
- > Undertake a site inspection to document current site condition and potentially contaminating activities of the subject site and immediately surrounding areas as well as confirm the nature of topography, surface soils and drainage in the area; and
- > Prepare a Phase 1 ESA report in accordance with the content requirements of the CLM Act and its associated guidelines, with note to the Guidelines for Consultants Reporting on Contaminated Sites (NSW OEH 2011).

Phase 1 ESA – 15 Jubilee Avenue Warriewood NSW		12/08/2016
140309	Blackmores Limited	Report / 00



2 SURROUNDING LAND USES AND ZONING

Surrounding land uses and zoning under the LEP currently comprise (refer to Figure 3 for zoning and Figure 4 for respective land titles where mentioned):

- > To the north – the Blackmores Campus and other business office facilities predominates to the north and north-west between Jubilee Avenue and Mona Vale Road (zoning generally B7 Business Park). Suburban residential (zoned R2 Low Density Residential) predominates to the north-east between Jubilee Avenue and Mona Vale Road;
- > To the west – light commercial facilities predominates between the western boundary of the subject site and the north-south running section of Jubilee Avenue (zoning generally IN2 Light Industrial);
- > To the south - light commercial facilities (zoned IN2 Light Industrial) predominates immediately south and south-west of the subject site through to the banks of Narrabeen Creek (zoned RE1 Public Recreation); Light commercial facilities are also present immediately to the south-east of the subject site and then suburban residential housing (zoned R3 Medium Density Residential) predominates further towards Narrabeen Creek; and
- > To the east – a rural residential house with open space pasture for grazing and two suburban residential houses are immediately east of the subject site (all located on Lot 201 of DP 1019363 and zoned IN2 Light Industrial) and suburban residential housing (mixed zoning: R2 Low Density Residential and E4 Environmental Living) predominates further east towards Pittwater Road.

Phase 1 ESA – 15 Jubilee Avenue Warriewood NSW		12/08/2016
140309	Blackmores Limited	Report / 00



3 SITE HISTORY

The site history summary provided in the following sections is based upon the following:

- > Publications associated with the land use history of Warriewood (Macleod 2010; Gojak 2009; Halloran 1906);
- > Historical land title review (refer to summary in Table 2 and copies of historical title and land transfers in Attachment 2);
- > Historical aerial photo review (refer to Table 3 and copies of historical aerial photos in Attachment 3); and
- > Anecdotal information (pers comm. Lee Richards, Director of Facilities, Blackmores Limited, 1st July 2016).

3.1 LOCAL SITE HISTORY

In 1906 approximately 500 acres of land immediately south and east of the subject site was subdivided and advertised for sale by Henry F. Halloran & Co as the 'The Great Warriewood Estate' (Macleod 2010; Gojak 2009; Halloran 1906). As shown in Figure 5, the subject site is positioned immediately beyond the north eastern corner of intended farm blocks and several hundred metres west of intended residential blocks (Halloran 1906).

The sales pitch to farmers was a 'salubrious' climate and a 'sheltered vale' protected from adverse winds and high quality soil to such an extent it was claimed, 'Mr Duffy, [who] with no labour but his own, obtained 43 pounds of peas from an acre and a quarter which less than a year before was bush-land.'

Despite the sales pitch, market gardening in the area did not even begin until the 1920's, perhaps as a result of a lack of transport to and from the area (Macleod 2010). However by the 1940's Warriewood became known as 'Glass City' because at one time there were 3,500 glasshouses in the area. Glasshouse tomato production was at its peak in the period between 1947 and 1954 and as little as 45 kilograms per glasshouse per year represented a profitable return. Current street names in the area such as 'Apollo', 'Daydream', 'Jubilee' and 'Ponderosa' are tributes to the varieties of tomatoes that were once grown in these glasshouses. Open air field crops were also grown and these comprised beans, potatoes, lettuce, carrots, peas, cabbage, marrow, beetroot and capsicum (Macleod 2010).

From 1951, the state government restricted development in land areas where market gardening was taking place as it was not able to provide drinking water and sewage infrastructure (Macleod 2010). Consequently no building was allowed on any block smaller than two hectares and rural zoning was established.

By the 1960's market gardening declined in the area as it was no longer commercially viable. At this time, some farmers redeveloped their land into nursery gardens while various parcels of land were rezoned to allow for light commercial and business park development. Residential subdivision did not commence in the area until 1991 under state government urban development plans together with completion of improvements to water, sewage and road infrastructure.

3.2 SUBJECT SITE HISTORY

The land that the subject site is situated was purchased by Henry F. Halloran in 1908. From this time until the late 1940's the land had four private owners and was most likely used for grazing horses and cattle. This was typical farm land use in most areas prior to the market gardening boom in the 1940's (Macleod 2010).

Phase 1 ESA – 15 Jubilee Avenue Warriewood NSW		12/08/2016
140309	Blackmores Limited	Report / 00



The subject site became part of a market gardening operation after 1948 when a 4 acre parcel of land was purchased by market gardening farmer Traikos Ramos. This parcel of land approximates the following current land titles: Lot 201 and 202 of DP 1019363; Lot 504 of DP 773079; Lot 503 of DP 773791; SP37005; and SP73963 (refer to Figure 4).

Trianos Atanas Georgiu purchased approximately half of this land (which now comprises Lot 201 and 202 of DP 1019363) in 1950 and maintained a market garden operation from this time until the 1960s. Aerial photography information (refer to Table 2) infers the following pertinent aspects in relation to the subject site over this period:

- > The subject site (Lot 202 of DP 1019363) comprised: an open air garden; four greenhouses in the upper eastern half of the site; and open pasture in the lower western half of the site;
- > Lot 201 of DP 1019363 comprised: open air gardens and four green houses at the western end; an original primary rural residence in the south-eastern corner; and a secondary rural residence on the northern boundary (the same small fibro residential dwelling that is now immediately beyond the eastern boundary of the subject site);
- > Similar market garden land use to the north, west, south and further east; and
- > The closest suburban residential area was over 500 metres to the east in close proximity to Pittwater Road.

By 1970 Trianos Atanas Georgiu had ceased operating the market garden, two new residential houses had been built upon the Warriewood Road boundary and the remaining western areas of his land were now open pasture (including the subject site).

The subject site land use has remained relatively unchanged from the 1970’s until the current day with the following salient land ownership transactions and land use activities occurring over this period:

- > Transfer of land ownership five times by various private parties prior to Blackmores purchasing the site in 2010;
- > Construction and demolition of small shed structures from the 1970’s until the 1990’s that were most likely associated with livestock food storage and or shelter (south western, north western and south eastern corners of the site);
- > Pasture grazing (predominantly for horses) and or unoccupied land (where mowing lines were evident) from the 1970’s until the current day; and
- > Short term overflow car park for Blackmores staff during large team event days (2010 to current day).

The following aspects are evident from the 1970’s until the current day in relation to land use surrounding the site:

- > To the north:
 - o Market garden land use continued until into the 1980’s between Jubilee Avenue and Mona Vale Road, by which time suburban residential development had been established north of Mona Vale Road;
 - o By the 1990’s the majority of market garden land use had ceased. Land immediately north of the subject site (where the current Blackmores Campus is located) became a relatively dormant rural parcel of land (rural housing, sheds and lay down areas for materials and equipment);

Phase 1 ESA – 15 Jubilee Avenue Warriewood NSW		12/08/2016
140309	Blackmores Limited	Report / 00



- By the 2000's most areas to the north of Jubilee Avenue were rural properties with relatively dormant land use. Land immediately north of the subject site no longer had lay down areas for materials and equipment. The Pittwater RSL club and associated parking areas were now present to further to the north-east of the subject site;
 - Current - Blackmores Campus and various other business park facilities now predominate between Jubilee Avenue and Mona Vale Road.
- > To the west:
- Market garden land use continued until into the 1980's;
 - By the 1990's light commercial development had occurred immediately west of the site with rural properties with relatively dormant land use further west;
 - By the 2000's light commercial development had been established in most areas west of the site; and
 - Current – continued light commercial development to the west of the site.
- > To the south:
- Market garden land use continued until into the 1980's;
 - By the 1990's a significant amount of light commercial development had occurred immediately south of the site beyond with a few discrete rural properties with dormant land use also present;
 - By the 2000's all areas to the south were a mix of light commercial and suburban residential development; and
 - Current – continued mixed land use (light commercial and suburban residential).
- > To the east:
- By the 1980's suburban residential land development was predominant in areas east of Warriewood Road and west of Pittwater Road; and
 - From the 1980's to current day – relatively unchanged suburban residential areas between Warriewood Road and Pittwater Road.

Phase 1 ESA – 15 Jubilee Avenue Warriewood NSW		12/08/2016
140309	Blackmores Limited	Report / 00

**Table 2: Historical Land Title Review**

NSW Land Title Reference	Site Owner/s	Date of Transfer
¹ Vol 3293 Folio 19 Torrens Title Register	Henry Ferdinand Halloran	22/02/1908
¹ Vol 3293 Folio 19 Torrens Title Register	William James Wilcox	15/03/1922
¹ Vol 3293 Folio 19 Torrens Title Register	Frank Kleemo	23/11/1922
¹ Vol 3293 Folio 19 Torrens Title Register	Gerard Vernon Fisk	12/04/1929
¹ Vol 3293 Folio 19 Torrens Title Register	Charles Salon	15/04/1930
¹ Vol 5844 Folio 100 Torrens Title Register	Traiko Ramos (farmer)	2/07/1948
¹ Vol 5844 Folio 100 Torrens Title Register	Traiko Ramos (farmer) & Traianos Atanas Georgiu (farmer)	13/03/1950
¹ Vol 6137 Folio 3 Torrens Title Register	Traianos Atanas Georgiu (farmer)	8/05/1950
¹ Vol 6137 Folio 3 Torrens Title Register	Alexandra Georgiou (widow)	5/02/1979
¹ Vol 6137 Folio 3 Torrens Title Register	Mary Phillips (daughter)	24/03/1987
Transfer 7262756Y under NSW Real Property Act 1900	Alexandra Delkou and Anna Belcheff	4/12/2000
Transfer AA982517C under NSW Real Property Act 1900	Wayne Gordon Brown, Gary Neil Brown, Suzanne Ruby Brown and Jane Lee	27/09/2004
Transfer AD274407 under NSW Real Property Act 1900	Maitcorp Pty Ltd	26/06/2007
Transfer AF540831N under NSW Real Property Act 1900	Blackmores Limited	4/06/2010

Notes: ¹Old Torrens Title Register reviewed at the NSW Land Title Office, 1 Prince Albert Road, Queens Square, Sydney, NSW.

Phase 1 ESA – 15 Jubilee Avenue Warriewood NSW		12/08/2016
140309	Blackmores Limited	Report / 00



Table 3: Historical Aerial Photo Review

Year	Key Site Features	Beyond the Site Boundary			
		North	South	East	West
1955	Market garden land use evident - upper eastern half of site open air garden beds and four greenhouses. Lower western half of site predominantly open pasture.	Similar market garden land use to the north of Jubilee Avenue and beyond (open air garden beds / greenhouses).	Similar market garden land use to the south and beyond (open air garden beds / greenhouses).	Similar market garden land use to the east and beyond (open air garden beds / greenhouses).	Similar market garden land use to the west and beyond (open air garden beds / greenhouses).
1961	Unchanged	Unchanged	Unchanged	Unchanged	Unchanged
1970	Market garden land use appears to have ceased. Open air garden beds or greenhouses no longer evident in the upper eastern half of the site. The entire site appears to be open pasture.	Market garden land use continues to the north of Jubilee Avenue and beyond.	Market garden land use continues immediately south of the site, however there appears to be an increase in rural residential dwellings further to the south.	Market garden land use appears to have ceased immediately east of the site. A small rural residential dwelling now abuts the north-eastern boundary and two residential dwellings have been constructed on the corner of Warriewood Road and Jubilee Avenue. Suburban residential land development now predominates further east.	Market garden land use still predominates immediately west and beyond.

Phase 1 ESA – 15 Jubilee Avenue Warriewood NSW		12/08/2016
140309	Blackmores Limited	Report / 00



Table 3 (continued): Historical Aerial Photo Review

Year	Key Site Features	Beyond the Site Boundary			
		North	South	East	West
1982	Site appears to be open pasture. Two small sheds have been constructed in the south western corner of the site and the lower western section appears to have been fenced off (possible use as a holding pen and feed area for horses).	Market garden land use continues to the north of Jubilee Avenue. Suburban residential development established north of Mona Vale Road.	Land immediately south is now vacant open pasture. Rural residential and market garden land use still predominates south of Harris Street.	Area immediately east of the site remains open pasture with a rural residential dwelling and a few small sheds on the eastern boundary. Suburban residential housing predominates approaching Warriewood Road and further east.	Market garden land use still predominates immediately west and beyond with a moderate increase in rural residential dwellings.
1994	The entire site appears to be vacant open pasture with trees now established in the south western and north western corners of the site. A small shed structure is evident in the south eastern corner.	The majority of market garden land use north of Jubilee Avenue and south of Mona Vale Road has ceased. It now comprises rural residential housing, sheds and lay down areas for materials / equipment.	Light commercial factories are evident beyond the southern boundary of the site. Land beyond Harris and Apollo has mixed use (light commercial / residential / unoccupied former market garden land).	Unchanged.	Light commercial factories are evident beyond the western boundary of the site and beyond.

Phase 1 ESA – 15 Jubilee Avenue Warriewood NSW		12/08/2016
140309	Blackmores Limited	Report / 00



Table 3 (continued): Historical Aerial Photo Review

Year	Key Site Features	Beyond the Site Boundary			
		North	South	East	West
2005	The site appears to be vacant open land (mowing lines are clearly visible) and no shed structures are present. Well developed trees are present in the south western and north western corners of the site.	Immediately north of Jubilee Avenue is vacant land with a few rural residential houses and sheds. Lay down areas for materials / equipment no longer evident. Business park development to the north-west is evident. To the north-east is the Pittwater RSL club and associated parking areas.	All areas to the south are now a mix of light commercial and suburban residential.	Unchanged.	Unchanged immediately beyond the western boundary with an increase in light commercial development further beyond.
2016	Site is vacant open land with current land use as a short term car park for Blackmores staff and pasture for short term grazing by horses. Well developed trees are present in the south western and north western corners of the site.	Light commercial Blackmores Campus is immediately north of Jubilee Avenue. To the north-west are various business park facilities. To the north-east are sports fields and the Pittwater RSL club and associated parking areas.	Relatively unchanged - mix of light commercial and residential.	Unchanged.	Relatively unchanged - predominantly light commercial.

Phase 1 ESA – 15 Jubilee Avenue Warriewood NSW		12/08/2016
140309	Blackmores Limited	Report / 00



3.3 REGULATORY BODY RECORDS SEARCH

3.3.1 NSW Environmental Protection Authority (EPA)

A search of the NSW EPA contaminated land public register of record of notices [maintained under Section 58 of the Contaminated Land Management Act 1997 (CLM Act)] was undertaken on 13 July 2016. Search results are provided in Attachment 4. These results infer the following in relation to the subject site and surrounding areas of the suburb of Warriewood:

- > No Orders made under Part 3 of the CLM Act;
- > No Approved voluntary management proposals under the CLM Act that have not been fully carried out and where the approval of the EPA has not been revoked; and
- > No Actions taken by EPA under Section 35 or 36 of the Environmentally Hazardous Chemicals Act 1985.

A search of the NSW EPA public register of licence, applications and notices [maintained under Section 308 of the Protection of the Environment Operations Act 1997 (POEO Act)] was undertaken on 13 July 2016. Search results are provided in Attachment 5. These results infer the following in relation to the subject site and surrounding areas of the suburb of Warriewood:

- > The closest facility that holds an Environment Protection Licence (EPL) is a Sewage Treatment Plant (STP) operated by Sydney Water Corporation on Warriewood Road, Warriewood, NSW (EPL Number 1784). The STP is located approximately 1.5 km south east of the subject site;
- > No penalty notices issued by the EPA; and
- > No convictions or prosecutions under the POEO Act.

A search of the NSW EPA public register of contaminated sites notified to NSW EPA under Section 60 of the CLM Act was undertaken on 13 July 2016. Search results are provided in Attachment 6. These results infer there are no contaminated land sites currently known to the NSW EPA in relation to the subject site and surrounding areas of the suburb of Warriewood.

3.3.2 NSW Office of Environment and Heritage (OEH)

A search of the NSW OEH public register of State Heritage Inventory items was undertaken on 14 July 2016. The register contains items listed by the Heritage Council under the NSW Heritage Act 1977 and items listed by local councils and shires, and state government agencies. Search results are provided in Attachment 7. These results infer that there are no State Heritage Inventory items in the immediate vicinity of the subject site.

3.3.3 Section 149 (2) Planning Certificate

A Section 149(2) Planning Certificate under the Environmental Planning and Assessment Act 1979 (EP&A Act) was obtained for the subject site from Northern Beaches Council on 14 July 2016. A copy is provided in Attachment 8. The following key aspects are inferred in relation to the subject site:

- > Current zoning as Zone IN2 Light Industrial (refer to Table 1 of Section 1.1.2 for activities permitted with consent);
- > The land has not been proclaimed to be a mine subsidence district within the meaning of Section 15 of the Mine Subsidence Act 1961;
- > There are no Council Hazard Risk Policies that restrict development of the subject site;

Phase 1 ESA – 15 Jubilee Avenue Warriewood NSW		12/08/2016
140309	Blackmores Limited	Report / 00



- > The land or part of the land in question is subject to Overland Flows and the Probable Maximum Flood and is therefore classified as Category 3 – Overland Flow Path – Minor under Schedule 4, Clause 7A of EP&A Regulations 2000. This classification pertains to properties generally outside the primary flood plain areas that are affected by flooding hazards associated with major stormwater drainage systems, overland paths or drainage easements (refer to Section 4.1 for drainage characteristics of the subject site);
- > The subject site is not part of Biodiversity Certified Land under Schedule 4, Clause 9A of EP&A Regulations 2000;
- > The subject site is not part of a Biobanking Agreement under Schedule 4, Clause 10 of EP&A Regulations 2000;
- > The subject site is not identified on a Bush Fire Prone Land map certified by the commissioner of the NSW Rural Fire service as being bush fire prone land as per the Rural Fires and Environmental Assessment Legislation Amendment Act 2002 No 67;
- > The subject site is not part of a Property Vegetation Plan under Schedule 4, Clause 12 of EP&A Regulations 2000; and
- > The subject site has no known matters arising under the CLM Act as per Section 59(2) of the CLM Act.

3.4 PREVIOUS SITE CONTAMINATION INVESTIGATION REPORTS

There is no known contamination site investigation report/s associated with the subject site.

3.5 WASTE SERVICE INFRASTRUCTURE

The only known waste service infrastructure are sewage mains (refer to Attachment 9 for the sewer service plan). The sewage mains comprise:

- > A line that runs east-west across the Jubilee Avenue front of the property to an access point located approximately 55 metres west of the Lot 201 / 202 DP 1019363 property boundary (refer to Photo Plate 7); and
- > A line that runs south to south-east and traverses the Jubilee Avenue front of the property approximately 65 metres west of the Lot 201 / 202 DP 1019363 property boundary.

3.6 WORK COVER DANGEROUS GOODS SEARCH

There are no aspects of site history that suggested bulk storage of chemicals or fuel at the site (e.g. underground fuel storage tanks) has ever occurred. It was on that basis that a dangerous goods licensing information request was not lodged with WorkCover NSW.

Phase 1 ESA – 15 Jubilee Avenue Warriewood NSW		12/08/2016
140309	Blackmores Limited	Report / 00



4 ENVIRONMENTAL SETTING

4.1 TOPOGRAPHY AND DRAINAGE

The following summary is based upon site inspection and review of elevation data and contour map information (Google Earth 2015; and NSW Globe 2013). A topographic map of the area surrounding the subject site is provided in Figure 6.

The following is inferred:

- > The subject site is positioned within a drainage catchment bounded by the following:
 - A gentle ridge that runs in a south-eastern direction from Mona Vale Road towards Beeby Park on the coast. The subject site is at the base of that ridge [the midpoint of the subject site frontage along Jubilee Avenue has an elevation of 20 m AHD (Australian Height Datum) as compared to the peak of the ridge 330 m due east with an elevation of 42 m AHD (on Vineyard Avenue)];
 - Mona Vale Road, approximately 290 m north of the subject site at an elevation of 24 m AHD;
 - Mona Vale Road drain and the top of the escarpment, approximately 1 km west of the site at an elevation of 100 m AHD; and
 - Narrabeen Creek that captures storm-water run-off from Mona Vale Road and areas south of Mona Vale Road between the escarpment and the fore mentioned gentle ridge to the east. Narrabeen Creek is located approximately 300 m south of the subject site.
- > The site slopes east to west-south-west at a gradient of approximately 1 in 30;
- > A shallow stormwater drain is located immediately beyond the western boundary of the site. Stormwater flows from this drain in a southern direction towards Narrabeen Creek; and
- > The south-western corner appears to be an area of poorer drainage as suggested by the presence of a silt pan and regular ponding of water after rainfall events (pers comm. Lee Richards, Director of Facilities, Blackmores Limited, 1st July 2016) (refer to Photo Plate 18). This area of the site correlates with the only region of the subject site predicted to be susceptible to minor overland flow according to the most recent flood model map information (Cardno 2013) (refer to Figure 7).

4.2 GEOLOGY AND SOILS

4.2.1 Geology

Geological map information (GSNSW 1983) suggests the site is located on the Middle Triassic age Garie Formation. This is the youngest rock unit of the Narrabeen Group and comprises interbedded laminate, shale and quartz to lithic-quartz sandstone, with the presence of clay pellet sandstone.

4.2.2 Soils

Site inspection, soil mapping information (Chapman and Murphy 1989) and the lower lying elevation relative to ground east and west suggests the following coastal Aeolian soils are likely to be present at the subject site:

- > Loose dark brown loamy sand: loose apedal single grained structure (observed); porous sandy fabric that generally occurs as topsoil; well sorted sand grains between 0.2 and 0.5 mm in diameter predominate; pH ranges from moderately acidic (pH 5.0) to neutral (pH 7.0);

Phase 1 ESA – 15 Jubilee Avenue Warriewood NSW		12/08/2016
140309	Blackmores Limited	Report / 00



- > Underlying soils may comprise the following soil horizons upon Garie Formation bedrock (from probable shallow underlying soils to possible deeper underlying soils, depths and thickness unknown):
 - Massive, greyish-yellow-brown clayey sand: commonly a sand or clayey sand with apedal massive structure and porous sandy fabric; well sorted and dominated by medium sized sand grains; pH ranges from strongly acidic (pH 4.5) and neutral (pH 7.0);
 - Beached loose sand: apedal single grained structure and porous sandy fabric; loose and non-cohesive; pH ranges from moderately acidic (pH 5.5) to neutral (pH 7.0);
 - Black soft sandy organic pan: black organic stained sand to loamy sand with apedal massive structure and sandy fabric; quartz sand grains which are coated and weakly cemented with black aluminium compounds; pH ranges from moderately acidic (pH 5.5) to neutral (pH 7.0);
 - Brown, soft sandy, iron pan: iron stained sand to loamy sand with apedal structure and sandy fabric; quartz sand grains coated and weakly cemented by sesquioxides; pH ranges from moderately acidic (pH 5.5) to neutral (pH 7.0); and
 - Yellow, mottled, massive sand: sand to clayey sand with loose apedal single grained or apedal massive structure and sandy or earthy fabric; compacted grains that are not cemented; pH varies from moderately acidic (pH 5.5) to neutral (pH 7.0).

4.2.3 Occurrence of Acid Sulfate Soils

There is a low probability of occurrence of acid sulfate soils in the immediate vicinity of the subject site based upon the following lines of evidence:

- > Although coastal Holocene age Aeolian soils are present at the site they have been deposited upon higher ground bedrock (the subject site has a minimum elevation of a minimum elevation of 19 m AHD) not a low lying estuarine environment;
- > The subject site is not in the immediate vicinity of drainage lines that are subject to regular inputs of sulfate rich tidal water;
- > Acid sulfate soil (ASS) mapping information (Pittwater 2014a) suggests the subject site is located within a Class 5 land area and is approximately 450 m north-west of a Class 4 land area (refer to Figure 8); and
- > The Class 4 land area is generally to the southern side of Narrabeen Creek and approximates 5 to 15 m AHD in elevation. Acid sulfate soils in the vicinity of this Class 4 area are associated with the upper fringe of a previously existing swamp environment that drained to Narrabeen Lagoon, located approximately 2.3 km to the south-east (Gojak 2009; and Google Earth 2015).

4.3 HYDRO-GEOLOGY AND BENEFICIAL GROUNDWATER USE

A perched aquifer within the fore mentioned soils that overlie the Garie Formation bedrock is likely to be present and subject to recharge primarily through unsealed up gradient surfaces east of the site. The depth of the water table and depth to bedrock at the site is unknown. Groundwater flow is likely to mirror site topography and thus be in a western to south-western direction.

Phase 1 ESA – 15 Jubilee Avenue Warriewood NSW		12/08/2016
140309	Blackmores Limited	Report / 00



The bedrock aquifer underlies the site is most likely part of the Garie Formation. This is considered to be an unconfined / semi confined aquifer with an average horizontal and vertical hydraulic conductivity of 0.1 and 0.05 m/day respectively (SCA 2005). Groundwater flow is expected to mirror underlying bedrock topography and thus is expected to be in a south to south-western direction. Aquifers that are part of the Narrabeen Group are considered to be minor aquifers in terms of water resources (Madden 2010). Such aquifers are considered to have minimal resource potential and are much lower yielding and poorer water quality than Hawkesbury sandstone aquifers that predominate several kilometres to the west of the site (Madden 2010).

The only registered bore within a 500 m radius of the site is GW 108132 and it is located approximately 220 metres north-east of the subject site (Google Earth 2015; and DPI Office of Water 2016). There are no records of bore construction or groundwater use. This bore is hydraulically up gradient from either perched or bedrock groundwater originating from the subject site.

Phase 1 ESA – 15 Jubilee Avenue Warriewood NSW		12/08/2016
140309	Blackmores Limited	Report / 00

5 SITE INSPECTION

A site inspection was undertaken by Andrew Botfield on 1 July 2016. The purpose was to identify any areas of concern at the subject site and immediately surrounding areas that may be suggestive of current and or former potentially contaminating activities.

A summary of the site inspection is presented in Table 4.

Table 4: Site Inspection Summary

Potentially Contaminating Activity	Typical Lines of Evidence	Observations
Use of market gardening chemicals (e.g. herbicides, pesticides and fertilizers).	Current garden areas, storage sheds, chemical containers present at the site.	No areas of the subject site and immediately surrounding areas suggest current use of market garden chemicals.
Bulk storage of fuels and lubricants.	Surface expressions of underground or aboveground fuel storage (e.g. fill points, dip points, breather lines, bunds, bowsers, etc), fuel drums, oil and grease containers, site surfaces with hydrocarbon staining.	No areas of the subject site and immediately surrounding areas suggest bulk storage of fuels and lubricants.
Parking of vehicles or plant upon unsealed surfaces.	Vehicles or plant clearly evident and site surfaces with hydrocarbon staining.	The subject site is known to be a temporary short term overflow car park for Blackmores staff during large team event days and two trailers were observed to be parked at the western end of the subject site (refer to Photo Plate 8). There was no readily observable hydrocarbon stains upon any area of the grass covered site.
Uncontrolled dumping of demolition waste and or asbestos materials.	Stockpiles of demolition waste (bricks, concrete, timber) that contains readily visible asbestos containing materials (e.g. bonded asbestos).	No areas of the subject site suggest uncontrolled dumping of demolition waste contaminated with asbestos materials. No asbestos containing materials were observed upon the subject site. The rural residential property that is located immediately beyond the eastern boundary of the subject site appeared to be walled with bonded asbestos sheeting (refer to Photo Plate 19). A detailed hazardous materials survey of this structure was not part of the scope of work for this project, however the building appeared to be well maintained and in good condition.
Uncontrolled dumping of hazardous waste.	Drums, cans, bottles of paints, solvents, etc.	No areas of the subject site and immediately surrounding areas suggest uncontrolled dumping of hazardous waste.

Phase 1 ESA – 15 Jubilee Avenue Warriewood NSW		12/08/2016
140309	Blackmores Limited	Report / 00



Potentially Contaminating Activity	Typical Lines of Evidence	Observations
Presence of electrical transformer fluid.	Large electrical transformer and or electrical substation.	No areas of the subject site and immediately surrounding areas suggest the presence of significant volumes of hazardous electrical transformer fluids.
Presence of a fill horizon of unknown origin.	Soil material that appears distinct from natural soils / strata and may include demolition waste such as brick, timber, concrete, glass and asbestos that is readily observable.	A fill horizon of unknown origin is suggested primarily at the western end and south-east corner of subject site. This is supported by the following lines of evidence: various possible footings of fence posts or small shed structures that are partially buried in the north and south western corners of the subject site (refer to Photo Plates 9, 10, 11 and 12); and fragments of brick and concrete in the south eastern corner of the subject site (refer to Photo Plates 13, 14 and 15). There are also a few discrete areas of recent importation of soil loam from a landscape supplier associated with site levelling and returfing work (pers comm. Lee Richards, Director of Facilities, Blackmores Limited, 1 st July 2016) (refer to Photo Plates 16 and 17). No asbestos containing materials were readily observed to protrude from the grassed surfaces of the subject site.
Presence of water treatment and waste service infrastructure.	Water treatment units, particularly oil / water separators and sewer lines.	Sewage mains are known to traverse the property (refer to Sections 1.1.1 and 3.5 and Photo Plate 7). The integrity of the sewage mains is unknown. No water treatment units were present upon the subject site.
Onsite maintenance of plant and vehicles (including farm vehicles and plant).	Presence of mechanics hoists / pits, tractors, trucks, tools, small volumes of fuels and lubricants.	No areas of the subject site and immediately surrounding areas suggest current onsite maintenance of plant and vehicles other than 'Viking Diesel and Electrics' that is located in the light commercial facility on Apollo Street (beyond the southern boundary of the site). Although a detailed inspection of this site was not part of this scope of work, this facility is known to have concrete hardstand surfaces and be approximately 20 years old.

Phase 1 ESA – 15 Jubilee Avenue Warriewood NSW		12/08/2016
140309	Blackmores Limited	Report / 00



6 DISCUSSION

6.1 PAST OR CURRENT ACTIVITIES THAT MAY HAVE CONTAMINATED THE SUBJECT SITE

The following past or current activities may have contaminated the subject site comprise:

- > Use of market gardening chemicals (e.g. herbicides, pesticides and fertilizers) in the footprint of former glass houses and open air gardens (late 1940s to 1960s);
- > Use of the subject site as a temporary car park from 2010 to the current day;
- > Presence of fill of an unknown origin across most of the site, some of which may be associated with demolition of small sheds known to have previously existed from the 1970's until the 1990's and may have contained bonded asbestos materials; and
- > Presence of a sewer main that is located within the designated easement that traverses the site. Local site history (refer to Section 3.2) suggests this sewer main was constructed in the 1980s to 1990s.

6.2 AREAS OF CONCERN (AOC) AND CONTAMINANTS OF POTENTIAL CONCERN (COPC)

Table 5 provides a summary of Areas of Concern (AOC) and Contaminants of Potential Concern (COPC) for the subject site. It is based upon the fore mentioned activities that may have contaminated the subject site.

Table 5: AOC and COPC

Past or Current Activities that have Possibly Contaminated the Site	Areas of Concern (AOC)	Contaminants of Potential Concern (COPC)
Use of market gardening chemicals (e.g. herbicides, pesticides and fertilizers) in the footprint of former glass houses and open air gardens (late 1940s to 1960s).	Upper eastern half of subject site in relation to fill and immediately underlying natural soils.	Organo-chlorine (OC) pesticides (e.g. Aldrin, Dieldrin, Chlordane, DDT, DDD, DDE, Heptachlor), organo-phosphate (OP) pesticides (e.g. chlorpyrifos), metals [e.g. arsenic, cadmium, copper, lead, mercury (both inorganic and methyl) and zinc], nitrogen and phosphate fertilizers (nitrites, nitrates, total N and total P).
Use of the subject site as a temporary car park from 2010 to the current day.	Whole subject site in relation to fill and immediately underlying natural soils.	Petroleum hydrocarbons (TPH, BTEX and PAH).

Phase 1 ESA – 15 Jubilee Avenue Warriewood NSW		12/08/2016
140309	Blackmores Limited	Report / 00



Table 5 (continued): AOC and COPC

Past or Current Activities that have Possibly Contaminated the Site	Areas of Concern (AOC)	Contaminants of Potential Concern (COPC)
Presence of fill of an unknown origin, some of which may be associated with the sheds are known to have previously existed from the 1970's until the 1990's and may have contained bonded asbestos materials.	Western end and south-east corner of subject site in relation to fill and immediately underlying natural soils.	OC and OP pesticides, heavy metals (arsenic, cadmium, chromium, copper, lead, mercury, nickel and zinc), petroleum hydrocarbons (TPH, BTEX and PAH) and asbestos.
Presence of water treatment and waste service infrastructure.	In close proximity to the sewer main that is located within the designated easement that traverses the site in relation to fill, underlying natural soils and perched water table.	Heavy metals (arsenic, cadmium, chromium, copper, lead, mercury, nickel and zinc), petroleum hydrocarbons (TPH, BTEX and PAH), phenols, hydrogen sulphide gas, cyanide and various nitrogen compounds (ammonia, nitrites and nitrates).

6.3 LAND USE IMPLICATIONS

6.3.1 Current Land Uses

The current land use/s of the subject site do not represent a significant risk of harm to human health or the environment in relation to the AOC and COPC that have been identified as part of this Phase 1 ESA (refer to Table 6 and 7 for further detail).

Phase 1 ESA – 15 Jubilee Avenue Warriewood NSW		12/08/2016
140309	Blackmores Limited	Report / 00



Table 6: Evaluation of Significant Risk of Harm to Human Health (Current Land Use/s)

Areas of Concern (AOC)	Contaminants of Potential Concern (COPC)	Significant Risk to Human Health in Regard to Current Land Use/s Exists (Yes or No)	Basis
Former use of market garden chemicals - Upper eastern half of subject site in relation to fill and immediately underlying natural soils.	OC and OP pesticides, metals, nitrites, nitrates, total N and total P.	No	Volumes of potentially impacted soils associated with the original garden beds and glasshouses are expected to be relatively limited, market garden activities have not taken place since the 1960s (no longer a persistent source), human occupation of the site is very transient and does not involve access to surface soils, the fill horizon is relatively stable as a result of a well maintained grass cover (i.e. reducing potential human reception pathways).
Temporary car park from 2010 to the current day - whole site in relation to fill and immediately underlying natural soils.	TPH, BTEX and PAH.	No	Volumes of leaking oils from parked vehicles are expected to be very limited, car parking is an occasional activity rather than ongoing, human occupation of the site is very transient and does not involve access to surface soils, the fill horizon is relatively stable as a result of a well maintained grass cover (i.e. reducing potential human reception pathways).
Demolition of former shed structures - western end and south-east corner of subject site in relation to fill and immediately underlying natural soils.	OC and OP pesticides, heavy metals, TPH, BTEX, PAH and asbestos.	No	Bonded asbestos fragments were not visually evident, volumes of demolition materials (bricks, timber, and any possible bonded asbestos sheeting) are expected to be very limited as the former structures were quite small and if buried, the fill horizon is relatively stable as a result of a well maintained grass cover (i.e. reducing potential human health reception pathways, particularly dust and or air borne asbestos fibres).
In close proximity to the sewer main in relation to fill, underlying natural soils and perched water table.	Heavy metals, TPH, BTEX, PAH, phenols, hydrogen sulphide gas, cyanide and various nitrogen compounds (ammonia, nitrites and nitrates).	No	Although the condition of the sewer main is not known, its expected condition should be reasonable as it was constructed in the 1980s to 1990s and the expected life time of either a concrete or ductile steel line is expected to be 50 to 100 years (WaterWorld 2016), there is no evidence of gross leakage (i.e. pooling of sewage or odour at the site), the sewer main is buried well beneath the subject site surface levels and has an open air atmosphere above (i.e. no human health reception pathways and no confined space atmosphere above the sewer easement).

Phase 1 ESA – 15 Jubilee Avenue Warriewood NSW		12/08/2016
140309	Blackmores Limited	Report / 00

**Table 7: Evaluation of Significant Risk of Harm to the Environment (Current Land Use/s)**

Areas of Concern (AOC)	Contaminants of Potential Concern (COPC)	Significant Risk to Environment in Regard to Current Land Use/s (Yes or No)	Basis
Former use of market garden chemicals - Upper eastern half of subject site in relation to fill and immediately underlying natural soils.	OC and OP pesticides, metals, nitrites, nitrates, total N and total P.	No	Mass loadings of bio-available and or leachable contaminants are limited (relatively small volumes of potentially impacted fill soils of which are now over 40 years of age), the only fauna that use the site are highly transitory and vegetation / microfauna from the subject site would form a small part of their overall diet (i.e. horses and birdlife) and loadings of potentially contaminated stormwater run-off would be limited as a result of a well maintained grass cover.
Temporary car park from 2010 to the current day - whole site in relation to fill and immediately underlying natural soils.	TPH, BTEX and PAH.	No	Volumes of leaking oils from parked vehicles are expected to be very limited, if impacts are present they are likely to be limited to upper surface soils where most contaminants will bio-degrade rapidly, the only fauna that use the site are highly transitory and vegetation / microfauna from the subject site would form a small part of their overall diet (i.e. horses and birdlife) and loadings of potentially contaminated stormwater run-off would be limited as a result of a well maintained grass cover.
Demolition of former shed structures - western end and south-east corner of subject site in relation to fill and immediately underlying natural soils.	OC and OP pesticides, heavy metals, TPH, BTEX, PAH and asbestos.	No	Bonded asbestos fragments were not visually evident and volumes of demolition materials (bricks, timber, and any possible bonded asbestos sheeting) are expected to be very limited as the former structures were quite small and if buried, the only fauna that use the site are highly transitory and vegetation / microfauna from the subject site would form a small part of their overall diet (i.e. horses and birdlife) and loadings of potentially contaminated stormwater run-off would be limited as a result of a well maintained grass cover.
In close proximity to the sewer main in relation to fill, underlying natural soils and perched water table.	Heavy metals, TPH, BTEX, PAH, phenols, hydrogen sulphide gas, cyanide and various nitrogen compounds (ammonia, nitrites and nitrates).	No	There is no evidence of gross leakage (i.e. pooling of sewage or odour at the site) and as mentioned previously the sewer main is expected to be in reasonable condition as it was constructed in the 1980s to 1990s (WaterWorld 2016).

Phase 1 ESA – 15 Jubilee Avenue Warriewood NSW		12/08/2016
140309	Blackmores Limited	Report / 00



6.3.2 Change of zoning from IN2 Light Industrial to B7 Business Park

Change of zoning from IN2 Light Industrial to B7 Business Park does not change the risk profile associated with the site, specifically risk of harm to human health or the environment based upon the following lines of evidence:

- > The subject site is currently zoned IN2 Light Industrial and current land use/s have been evaluated as not representing a significant risk of harm to human health or the environment;
- > The range of permitted land use activities that require Council approval for IN2 Light Industrial versus B7 Business Park is very similar in terms of the wide range in land use sensitivity (e.g. both zonings allow facilities ranging from service stations and truck depots through to garden centres and horticulture);
- > Even if the COPC were encountered at the site, significant risk of harm to human health or the environment could be readily mitigated (e.g. via non-disturbance and or capping of contaminated materials and or removal to an appropriately NSW EPA licensed waste facility); and
- > All newly proposed land uses and or developments must be approved by Council as part of the planning approval process under the EP&A Regulations 2000.

Phase 1 ESA – 15 Jubilee Avenue Warriewood NSW		12/08/2016
140309	Blackmores Limited	Report / 00



7 CONCLUSIONS AND RECOMMENDATIONS

Review of the site history, environmental setting and site inspection has identified the following Areas of Concern (AOC) and Contaminants of Potential Concern (COPC):

- > Use of market gardening chemicals (e.g. herbicides, pesticides and fertilizers) in the footprint of former glass houses and open air gardens (late 1940s to 1960s) [upper eastern half of subject site in relation to fill and immediately underlying natural soils] in relation to Organo-chlorine (OC) and organophosphate (OP) pesticides, metals [e.g. arsenic, cadmium, copper, lead, mercury (both inorganic and methyl) and zinc], nitrites, nitrates, total nitrogen and total phosphorus;
- > Use of the subject site as a temporary car park from 2010 to the current day [whole site in relation to fill and immediately underlying natural soils] in relation to petroleum hydrocarbons (TPH, BTEX and PAH);
- > Demolition of former shed structures in the 1980s to 1990s [western end and south-east corner of subject site in relation to fill and immediately underlying natural soils] in relation to OC and OP pesticides, heavy metals (arsenic, cadmium, chromium, copper, mercury nickel, lead and zinc), TPH, BTEX, PAH and asbestos; and
- > A sewer main that traverses the western end of the subject site and is part of a 4 m wide easement [fill, underlying natural soils and perched water table] in relation to heavy metals, TPH, BTEX, PAH, phenols, hydrogen sulphide gas, cyanide and various nitrogen compounds (ammonia, nitrites and nitrates).

Current land use/s of the subject site do not represent a significant risk of harm to human health or the environment based upon the following lines of evidence:

- > Volumes of potentially impacted soils associated with the original garden beds and glasshouses are expected to be relatively limited and market garden activities have not taken place since the 1960s (no longer a persistent source);
- > Human occupation of the site is very transient and does not involve access to surface soils;
- > The fill horizon is relatively stable as a result of a well maintained grass cover (i.e. reducing potential human reception pathways);
- > Volumes of leaking oils from parked vehicles are expected to be very limited, particularly as car parking is an occasional activity rather than ongoing and any residual hydrocarbon impacts in the surface soils are expected to bio-degrade relatively rapidly;
- > No asbestos containing materials were visually evident in surfaces of the subject site;
- > Volumes of demolition materials associated with the demolition of former shed structures in the 1980s to 1990s (bricks, timber, and any possible bonded asbestos sheeting) are expected to be very limited as the former structures were quite small and if buried, the fill horizon is relatively stable as a result of a well maintained grass cover (i.e. reducing potential human health reception pathways, particularly dust and or air borne asbestos fibres);

Phase 1 ESA – 15 Jubilee Avenue Warriewood NSW		12/08/2016
140309	Blackmores Limited	Report / 00



- > Although the condition of the sewer main is not known, its expected condition should be reasonable as it was constructed in the 1980s to 1990s and the expected life time of either a concrete or ductile steel line is expected to be 50 to 100 years;
- > There is no evidence of gross leakage from the sewer main (i.e. pooling of sewage or odour at the site);
- > The sewer main is buried well beneath the subject site surface levels and has an open air atmosphere above (i.e. no human health reception pathways and no confined space atmosphere above the sewer easement);
- > Mass loadings of bio-available and or leachable contaminants are expected to be limited (relatively small volumes of potentially impacted market garden soils of which are now over 40 years of age);
- > The only fauna that use the site are highly transitory and vegetation / microfauna from the subject site would form a small part of their overall diet (i.e. horses and birdlife); and
- > Potentially contaminated storm water run-off would be limited as a result of a well maintained grass cover.

Change of zoning from IN2 Light Industrial to B7 Business Park does not change the risk profile associated with the site, specifically risk of harm to human health or the environment based upon the following lines of evidence:

- > The subject site is currently zoned IN2 Light Industrial and current land use/s have been evaluated as not representing a significant risk of harm to human health or the environment;
- > The range of permitted land use activities that require Council approval for IN2 Light Industrial versus B7 Business Park is very similar in terms of the wide range in land use sensitivity (e.g. both zonings allow facilities ranging from service stations and truck depots through to garden centres and horticulture);
- > Even if the COPC were encountered at the site, significant risk of harm to human health or the environment could be readily mitigated (e.g. via non-disturbance and or capping of contaminated materials and or removal to an appropriately NSW EPA licensed waste facility); and
- > All newly proposed land uses and or developments must be approved by Council as part of the planning approval process under the EP&A Regulations 2000.

On that basis the subject site is suitable for rezoning to B7 Business Park in accordance with Clause 6 of SEPP 55.

Phase 1 ESA – 15 Jubilee Avenue Warriewood NSW		12/08/2016
140309	Blackmores Limited	Report / 00



8 CLOSURE

This report presents the findings of a Phase 1 Environmental Site Assessment (Phase 1 ESA) for 15 Jubilee Avenue, Warriewood, NSW.

I trust that this information satisfies your requirements. If you require any further assistance, please do not hesitate to contact me by telephone on 0407 390 585 or by email at andrew.botfield@snclavalin.com.

Yours sincerely

SNC-LAVALIN AUSTRALIA PTY LTD

Andrew Botfield
PhD Environmental Engineering
Principal Geoscientist

Phase 1 ESA – 15 Jubilee Avenue Warriewood NSW		12/08/2016
140309	Blackmores Limited	Report / 00



9 REFERENCES

Cardno. 2013. Pittwater Overland Flow Mapping and Flood Study – Volume 2 (Final). W4936. Prepared for Pittwater Council. October 2013. Cardno (NSW/ACT) Pty Ltd. St Leonards, NSW.

Chapman and Murphy. 1989. Soil Landscapes of the Sydney 1:100 000 sheet. Chapman, G.A. and Murphy, C.L. (1989). Soil Conservation Service of NSW, Sydney.

DPI Office of Water. 2016. Registered bore information: <http://allwaterdata.water.nsw.gov.au/water.stm> (accessed 12th of July 2016). Department of Primary Industries (DPI) Office of Water.

Gojak. 2009. People in glass houses: the disappearance of ‘Crystal Valley’, Warriewood, NSW and implications for heritage conservation. Denis Gojak. NSW Roads and Traffic Authority. [Un]Loved modern conference paper. June 2009.

Google Earth. 2015. Google Earth Pro. 7.1.5.1577 (accessed 12th of July 2016).

GSNSW. 1983. Geological Survey of New South Wales. Sydney 1:100,000 Geological Series 9130. 1983.

Halloran. 1906. The great Warriewood Estate, Narrabeen, within 400 yards of beach : for auction sale on the ground at 2 p.m. 8 hour day 1st Oct. 06 / Henry F. Halloran & Co., auctioneers & c 82 Pitt St. Sydney. Published: Sydney : W.E. Smith, 1906. [cartographic material].

Macleod. 2010. Warriewood. Dictionary of Sydney Project. Sydney Journal 2(2) June 2010.

Madden. 2010. The Scarborough Sandstone and its connectivity with longwall mining in a water supply catchment. Extended abstract presented at Groundwater 2010.

NSW Globe. NSW Land and Property Information. <http://globe.six.nsw.gov.au/> (accessed 12 July 2016).

NSW OEH. 2011. Guidelines for Consultants Reporting on Contaminated Sites. Contaminated Sites. First published 1997; Reprinted September 2000. Reprinted with updated agency details and references August 2011. New South Wales Office of Environment and Heritage.

Pittwater. 2014. Pittwater Local Environmental Plan 2014 under the Environmental Planning and Assessment Act 1979. Published on the NSW legislation website (2014 No. 320).

Pittwater. 2014a. Acid Sulfate Soils Map – Sheet ASS_012. Pittwater Local Environmental Plan 2014.

SCA. 2005. Metropolitan Water Plan – priority groundwater investigations for contency drought relief – Area 2: Upper Nepean Catchment. Report No. 05-GL31A/2. Sydney Catchment Authority (SCA).

WaterWorld. 2016. Aging pipeline information. <http://www.waterworld.com/articles/print/volume-15/issue-4/editorial-focus/aging-pipe-proves-expensive-for-municipalities.html> (accessed 19 July 2016).

WMK. 2016. Urban Design Concept for Blackmores Campus Extension. WMK Architecture. Une 2016.

Phase 1 ESA – 15 Jubilee Avenue Warriewood NSW		12/08/2016
140309	Blackmores Limited	Report / 00

Figure 1: Subject Site Location

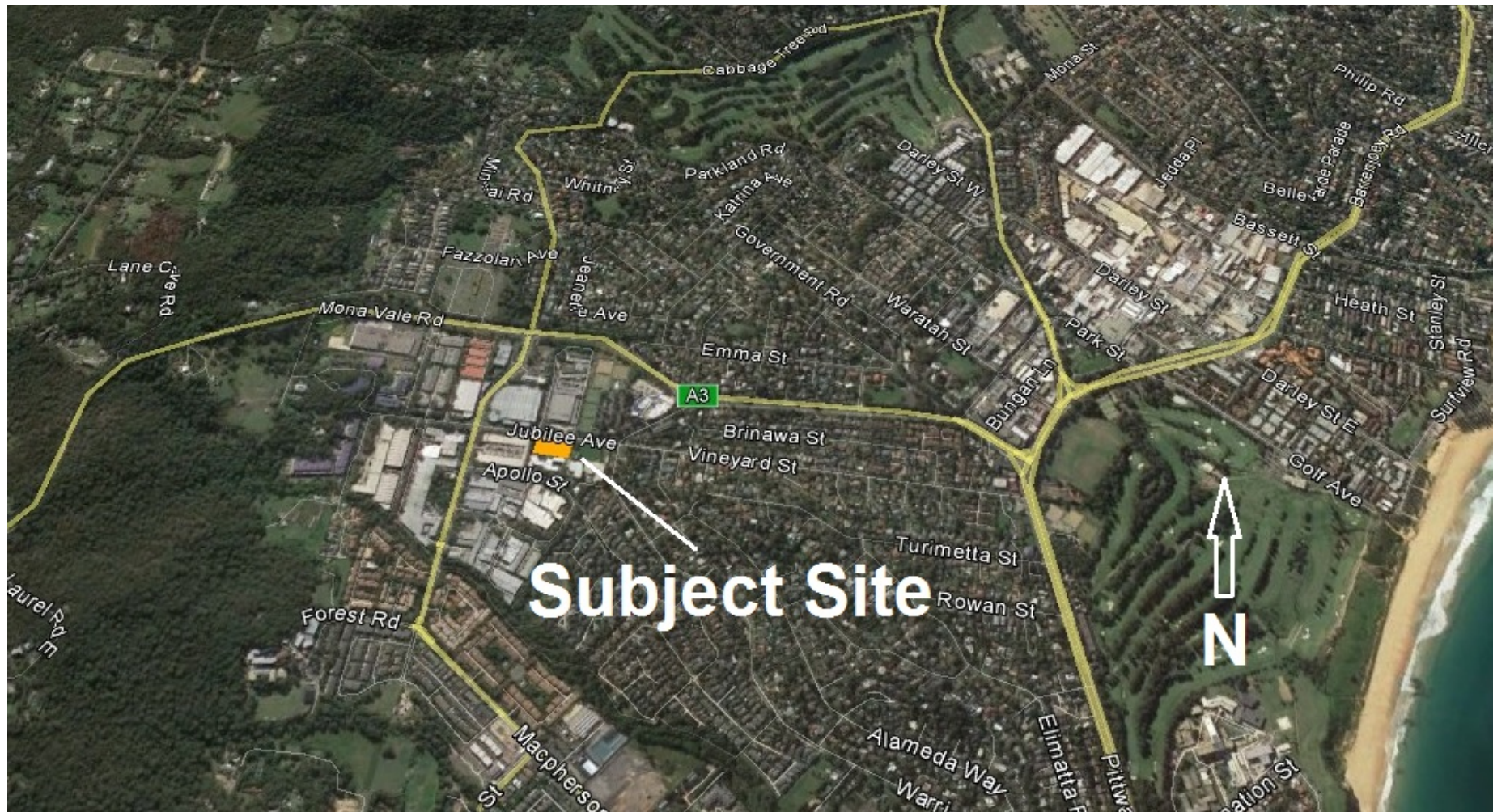


Figure 2: Subject Site Plan (excerpt from land title cadastral map)

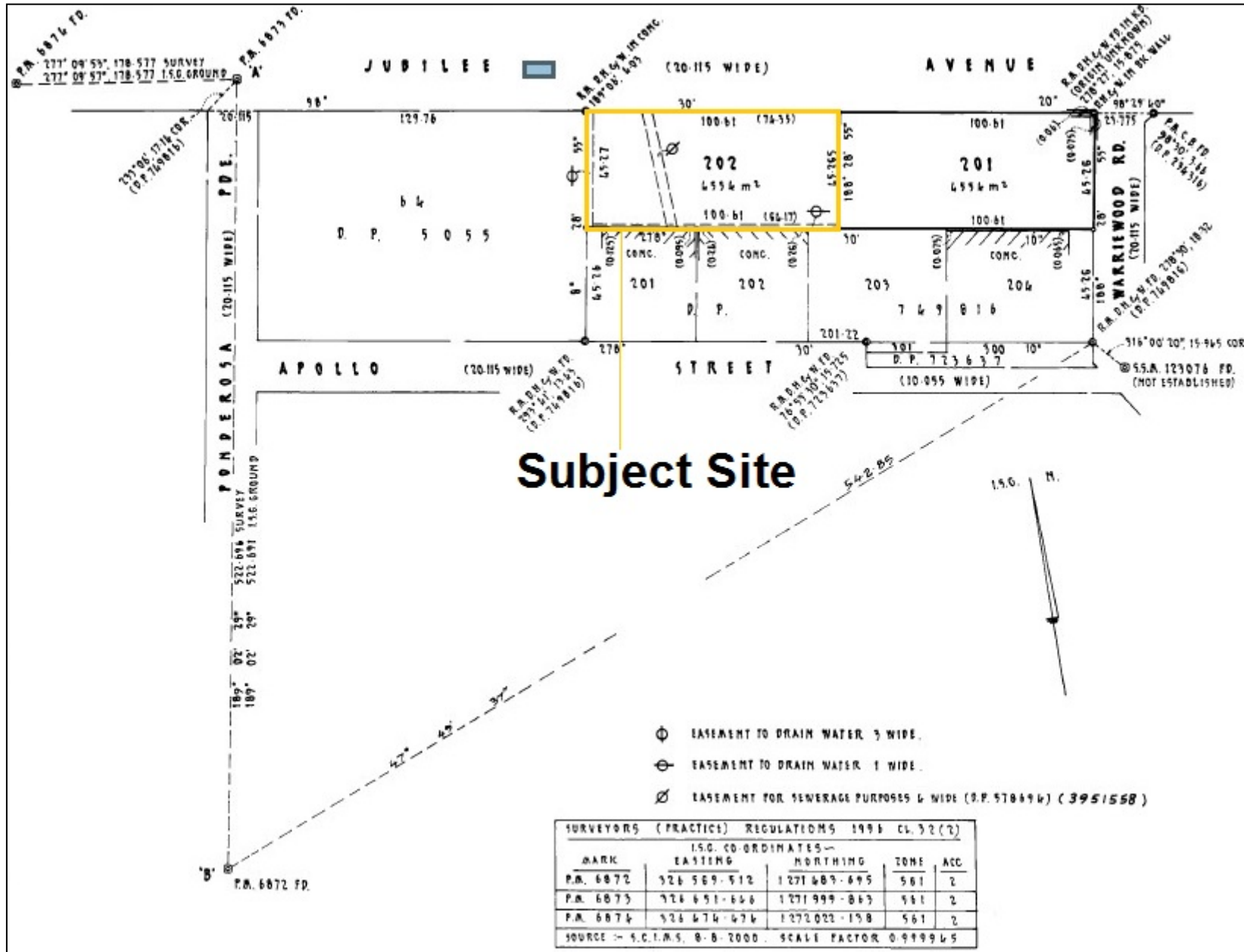


Figure 3: Zoning of Subject Site and Immediate Surrounds

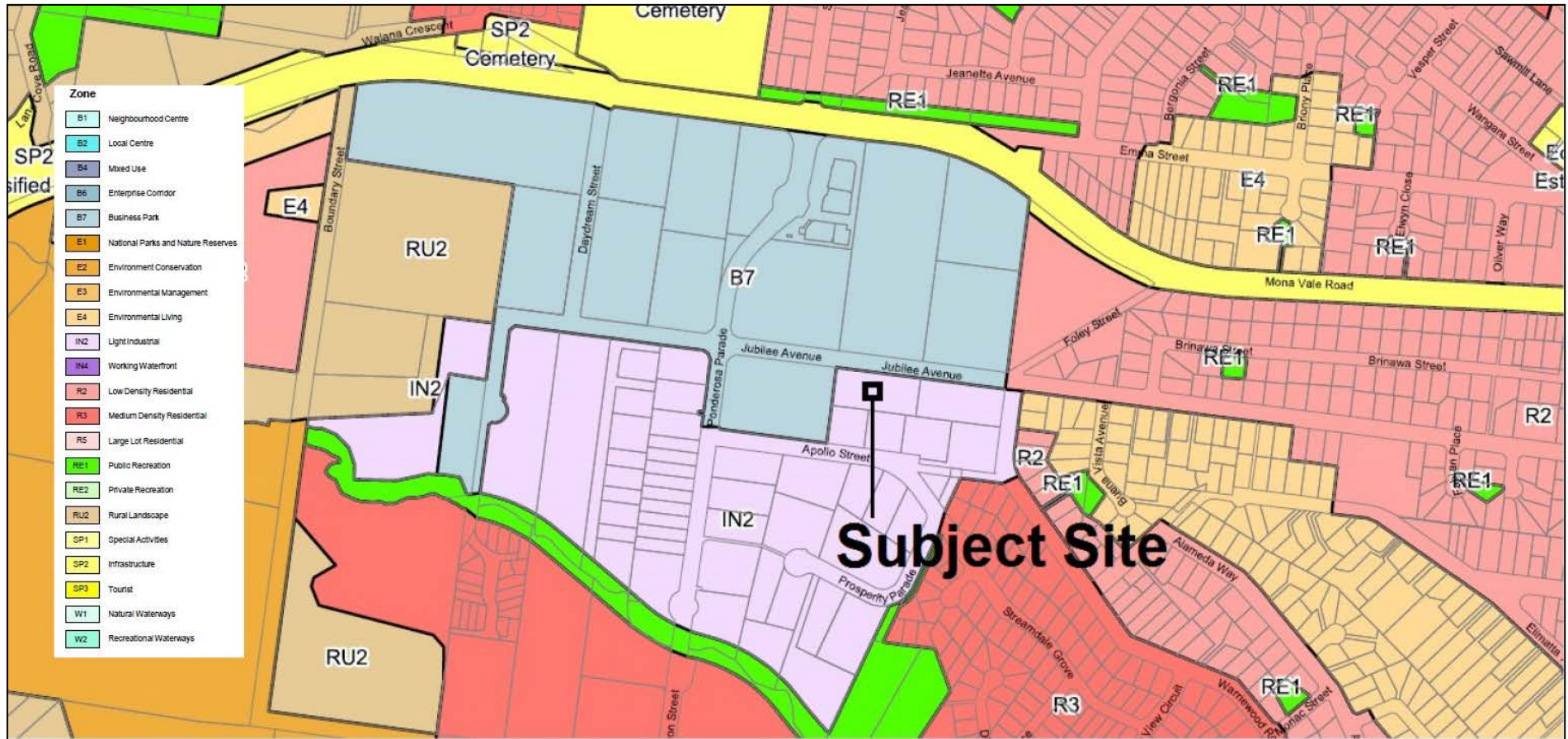


Figure 4: Land Title of Subject Site and Immediate Surrounds

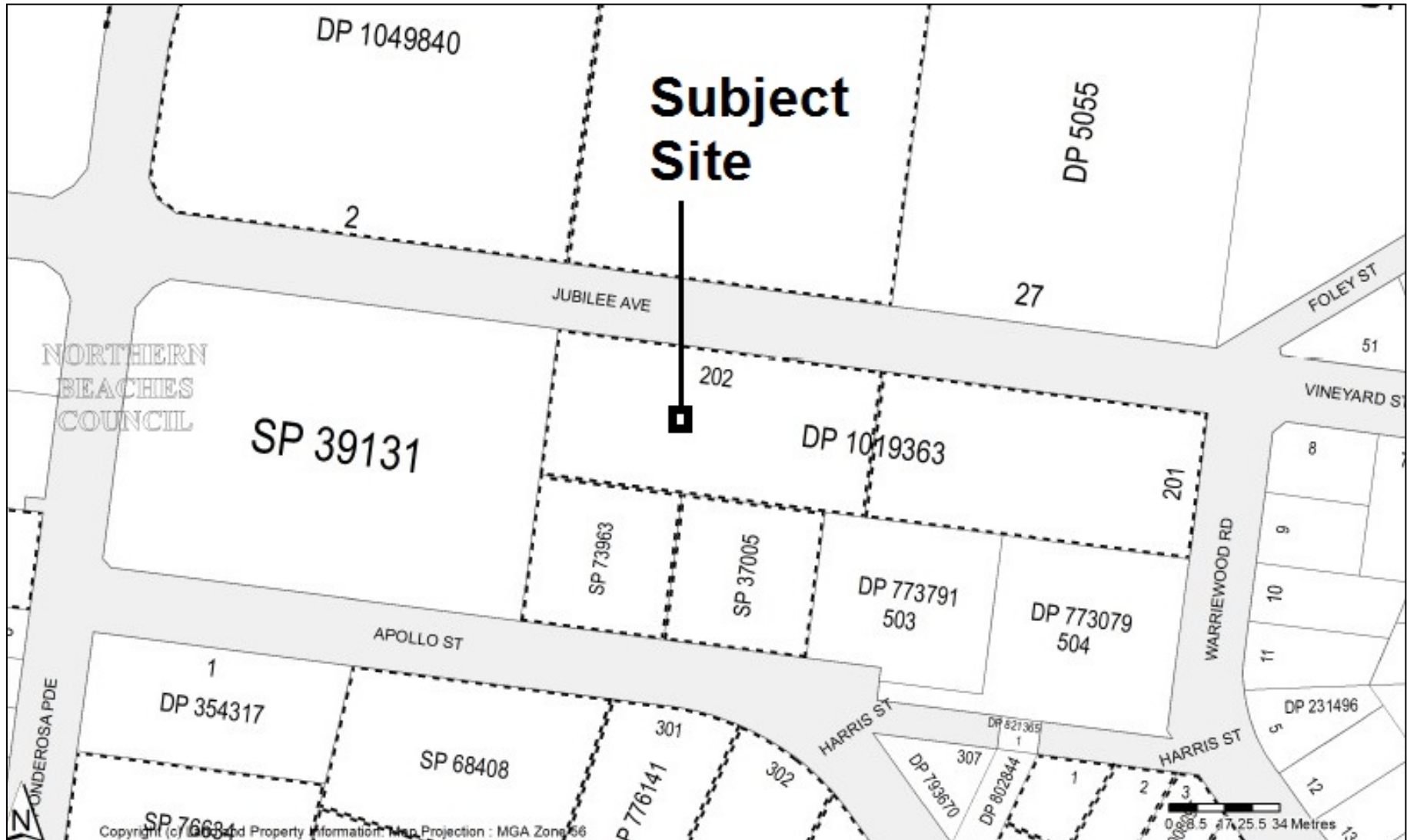


Figure 5: Historical Land Sale Advertisement

THE GREAT WARRIEWOOD ESTATE

NARRABEEN

Comprising nearly 500 Acres absolutely the Pick of the District and all first class

Subdivided into **133 TOWNSHIP LOTS** including a mile of Main Road frontages, **83 HILL SITES** with magnificent Panoramic Views, **66 FARM BLOCKS** with Creek frontages and deep fertile Soil.

For Auction Sale on the GROUND at 2 p.m. **8 HOUR DAY 1ST OCT. 06**

HENRY F. HALLORAN & CO.
Auctioneers & 82 Pitt St Sydney

The residence of the Local Agent C. P. Harrington Vineyard St adjoins the Estate

LOCAL SKETCH

LAND FOR SALE

MANLY

PACIFIC OCEAN

Special Drags & Coaches from MANLY on day of SALE

NOTE THE TERMS

TOWNSHIP LOTS	£1 Deposit, 10/- Monthly	Purchasers who build or improve need pay no instalments for 2 years on Farm Blocks. Interest 5% per annum on quarterly balances only. Purchasers have right to pay off at any time and no interest will be charged on purchases completed within 3 Months.
HILL SITES	£2 Deposit, £1 Monthly	
FARM BLOCKS	£2 per acre deposit, balance equal Monthly instalments extending over 10 years.	

W.E. 34994-37049

L.F.S.P. 1696

Figure 6: Topography of Subject Site and Immediate Surrounds

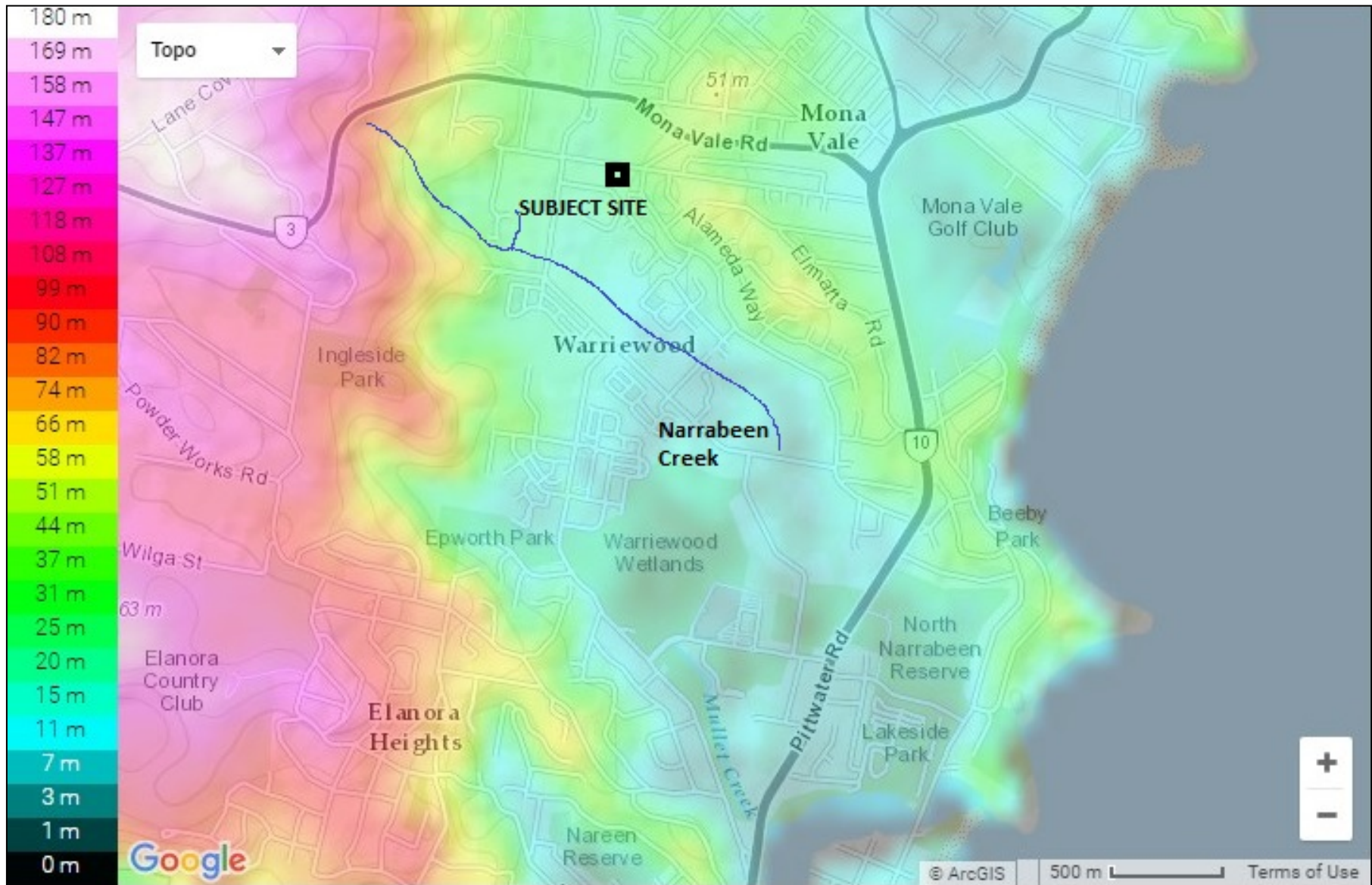
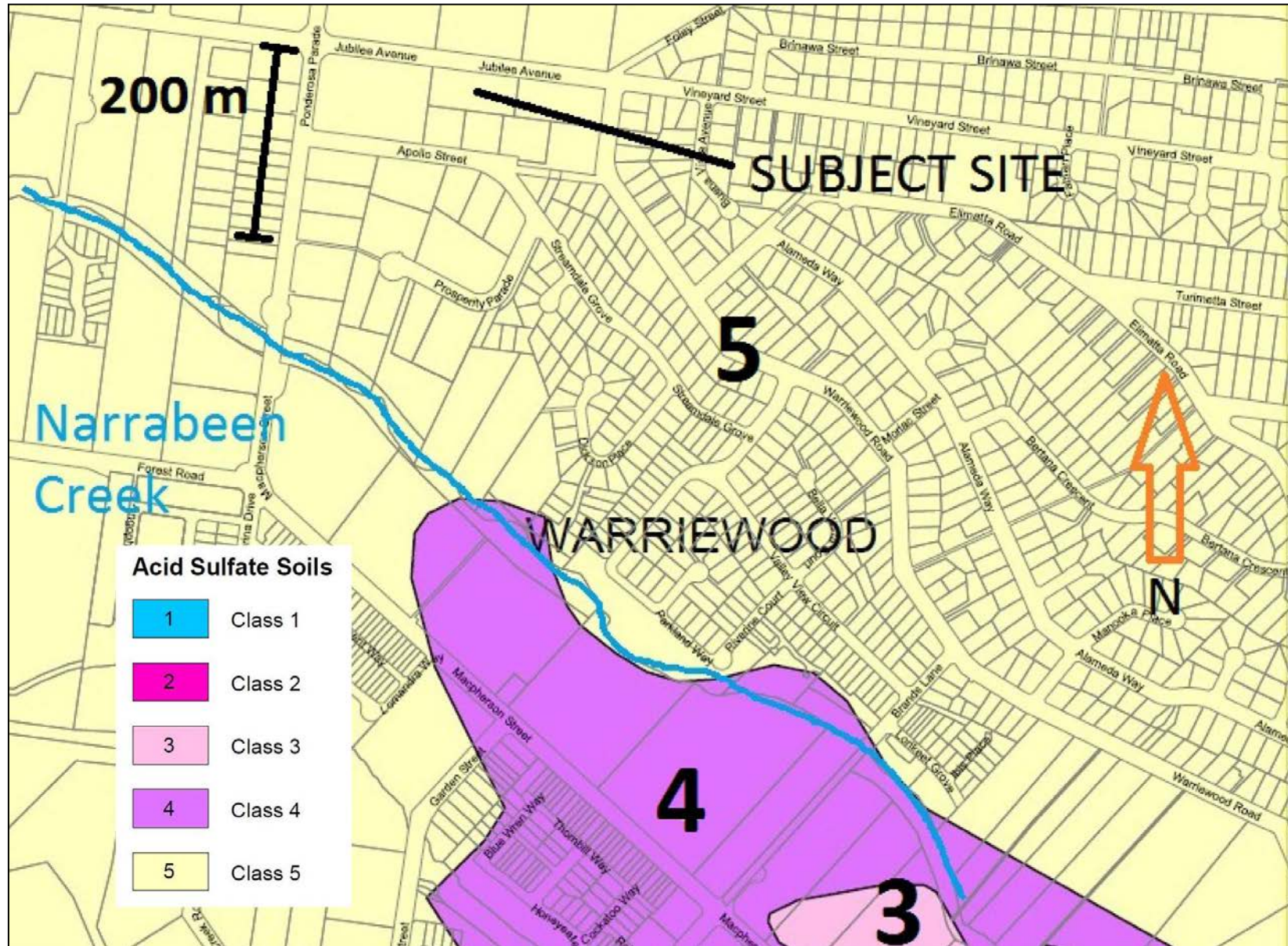


Figure 7: Overland Flow Map of Subject Site and Immediate Surrounds



Figure 8: Acid Sulfate Soil Map of Subject Site and Immediate Surrounds



PHOTOGRAPHIC PLATES



Photographic Plate 1: North-western corner of the subject site, south-east perspective from Jubilee Avenue boundary fence line



Photographic Plate 2: North-eastern corner of the subject site, south-west perspective from Jubilee Avenue boundary fence line



Photographic Plate 3: Light commercial development to the west of the subject site, western perspective from Jubilee Avenue footpath



Photographic Plate 4: Blackmores Campus to the north of the subject site, northern perspective from Jubilee Avenue footpath



Photographic Plate 5: Rural residential (Lot 201 DP 1019363) to the east of the subject site and suburban residential further east, eastern perspective from Jubilee Avenue footpath



Photographic Plate 6: Stock drinking water trough on the eastern end of the northern boundary of the subject site, northern perspective



Photographic Plate 7: Sewer main access gatic located approximately 55 metres west of the Lot 201 / 202 DP 1019363 property boundary, southern perspective from Jubilee Avenue fenceline



Photographic Plate 8: Temporary storage of trailers at north and south western corners of the subject site, southern perspective



Photographic Plate 9: Possible footing of former fence post or small shed structure in northwestern corner of the subject site, northern perspective



Photographic Plate 10: Possible footing of former fence post or small shed structure in southwestern corner of the subject site, southern perspective



Photographic Plate 11: Possible footing of former fence post or small shed structure in southwestern corner of the subject site



Photographic Plate 12: Possible footing of former fence post or small shed structure in southwestern corner of the subject site, southern perspective



Photographic Plate 13: Brick within surface soils in south-western area of subject site



Photographic Plate 14: Concrete fragment within surface soils in south-east corner of subject site



Photographic Plate 15: Concrete fragment within surface soils in south eastern corner of subject site



Photographic Plate 16: Recent imported soil loam placement and turf to improve site levels and grass cover in middle area of subject site, northern perspective



Photographic Plate 17: Recent soil loam placement and turf to improve site levels and grass cover north eastern area of subject site, north eastern perspective



Photographic Plate 18: South-western corner that appears to be an area of poorer drainage as suggested by the presence of a silt pan and regular ponding of water after rainfall events, south-western perspective



Photographic Plate 19: Rural residential property that is located immediately beyond the eastern boundary of the subject site appeared to be walled with bonded asbestos sheeting, south-eastern perspective

ATTACHMENT 1 – LAND TITLE AND CADESTRAL MAPS

LAND AND PROPERTY INFORMATION NEW SOUTH WALES - TITLE SEARCH

FOLIO: 202/1019363

SEARCH DATE	TIME	EDITION NO	DATE
-----	----	-----	----
18/7/2016	3:53 PM	9	11/6/2010

LAND

LOT 202 IN DEPOSITED PLAN 1019363
AT WARRIEWOOD
LOCAL GOVERNMENT AREA NORTHERN BEACHES
PARISH OF NARRABEEN COUNTY OF CUMBERLAND
TITLE DIAGRAM DP1019363

FIRST SCHEDULE

BLACKMORES LIMITED (T AF540831)

SECOND SCHEDULE (4 NOTIFICATIONS)

- 1 RESERVATIONS AND CONDITIONS IN THE CROWN GRANT(S)
- 2 3951558 EASEMENT FOR SEWERAGE PURPOSES 4 WIDE AFFECTING THE PART(S) SHOWN SO BURDENED IN THE TITLE DIAGRAM
- 3 DP1019363 EASEMENT TO DRAIN WATER 3 METRE(S) WIDE AFFECTING THE PART(S) SHOWN SO BURDENED IN THE TITLE DIAGRAM
- 4 DP1019363 EASEMENT TO DRAIN WATER 1 METRE(S) WIDE AFFECTING THE PART(S) SHOWN SO BURDENED IN THE TITLE DIAGRAM

NOTATIONS

DP1000308 NOTE: PLAN OF PROPOSED EASEMENT FOR SEWER
UNREGISTERED DEALINGS: NIL

*** END OF SEARCH ***

PRINTED ON 18/7/2016

* Any entries preceded by an asterisk do not appear on the current edition of the Certificate of Title. Warning: the information appearing under notations has not been formally recorded in the Register.

© State of New South Wales through Land and Property Information (2016)

SAI Global Property Division an approved NSW Information Broker hereby certifies that the information contained in this document has been provided electronically by the Registrar General in accordance with section 96B(2) of the Real Property Act 1900.

M. Phillips

DP1019363

Registered: 24/15/11 - 2000
Title System: TORENS

Purpose: SUBDIVISION

Ref. Map: U1067-62

Last Plan: DP366630

PLAN OF: SUBDIVISION OF
LOT A D.P. 366630

LGA.: PITWATER

Locality: WARRIEWOOD

Parish: HARRADEEN

County: CUMBERLAND

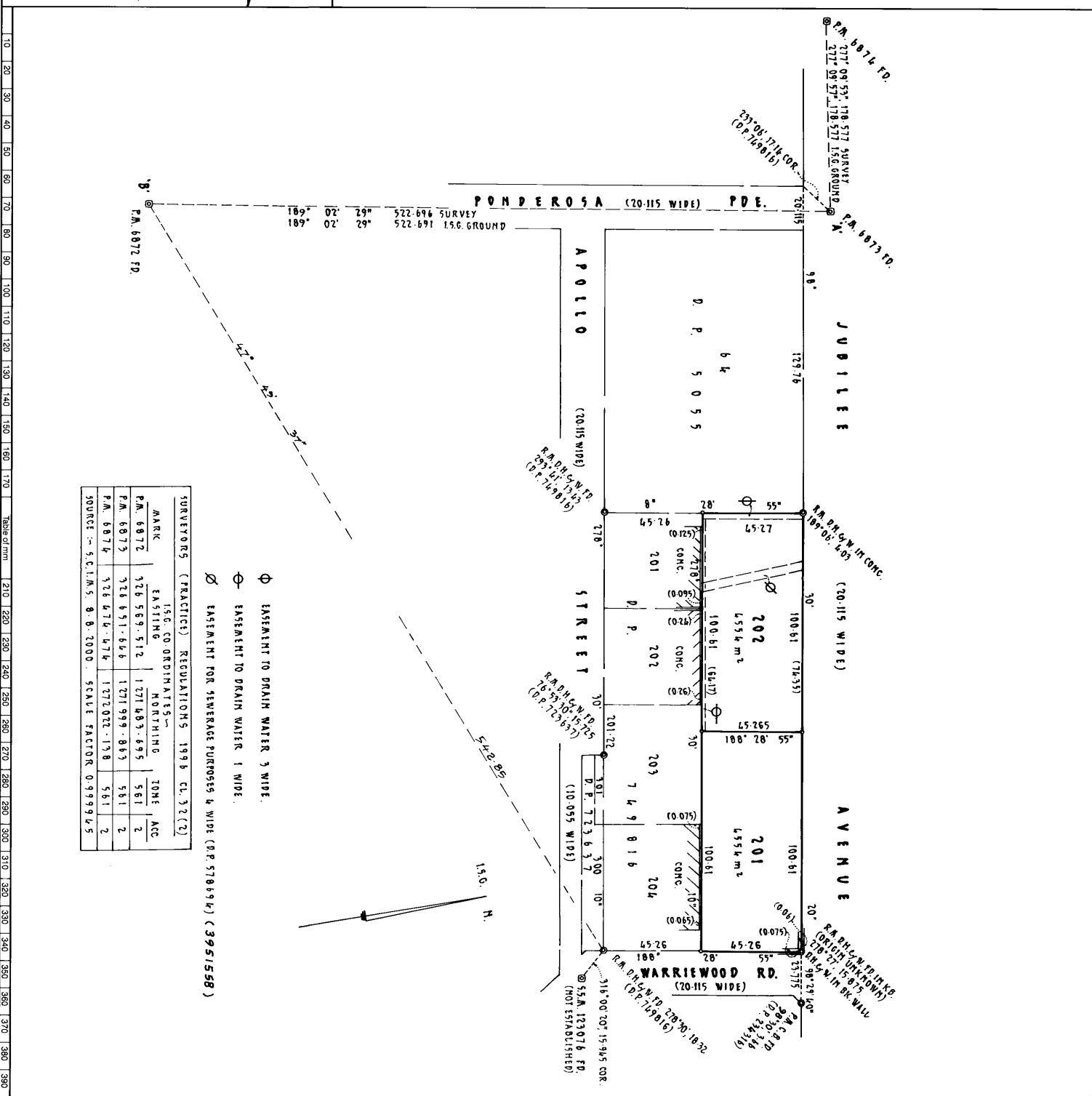
This is sheet 1 of my plan in sheets.

Surveyor's (Practice) Regulation 1998
I, **MARKEN L. BEE**, of **LEIGHRIDGE PL**, of P.O. BOX 350, **ROCKEFELLER 2087**, hereby certify that the survey represented in this plan is accurate and was made in accordance with the provisions of the Regulation 1998 and was completed on **11/8/2000**.
The survey relates to: _____
(Name specify the land actually surveyed or sketch any and show in the plan that is not the subject of the survey)
Date: **11/8/2000**
Zone: **Suburban/County**
(Signature) *Marken Bee*
Surveyor registered under the Surveyor Act, 1929

Plans used in preparation of survey/completions:
D.P. 5055
366630
376694
747016
729677
1000308

NOTE: FOR USE ONLY for statements of intention to dedicate public roads to create public reserves, drainage reserves, easements, restrictions on the use of land or positive covenants.
PURSUANT TO SEC 88B, OF THE CONVEYANCING ACT 1919, IT IS INTENDED TO CREATE:
1. EASEMENT TO DRAIN WATER 3 WIDE.
2. EASEMENT TO DRAIN WATER 1 WIDE.
3. RESTRICTION AS TO USE.

And as set out in the accompanying instrument signed by the General Manager:



COVENANT LANDS OFFICE APPROVAL

PLAN APPROVED: _____
 Land District: _____
 Paper No.: _____
 Field Book: _____

Subdivision Certificate

I certify that the provisions of s. 100 of the Environmental Planning and Assessment Act 1979 have been satisfied in relation to the proposed: **SUBDIVISION** (insert subdivision or new road) set out herein.

Authorised Person: **General Manager**
 Consent Authority: **City of Pittwater**
 Date of endorsement: **14/08/2000**

Supervisor Certificate No.: **P50**
 File No.: **S.D. 2144**

When the plan is to be lodged electronically in the Land Titles Office, it should include a signature in an electronic or digital form approved by the Registrar-General.
 Note which ever is inapplicable

INSTRUMENT SETTING OUT TERMS OF EASEMENTS INTENDED TO BE CREATED OR RELEASED AND OF RESTRICTIONS ON THE USE OF LAND AND POSITIVE COVENANTS INTENDED TO BE CREATED PURSUANT TO SECTION 88B OF THE CONVEYANCING ACT, 1919.

Lengths are in metres

Sheet 1 of 2 sheets

PART 1

DP1019363

Plan of Subdivision of Lot A in Deposited Plan 366630 covered by Council's Certificate N° *PSO*
Dated: 2000

Full name and address of proprietors of land:

Mary Phillips
145 Warriewood Road,
Warriewood. 2102

1. Identity of Easement or Restriction firstly referred to in abovementioned plan:

Easement to Drain Water 3 wide.

Schedule of Lot and Authority affected.

Lots burdened
202

Authority benefited
Pittwater Council

2. Identity of Easement or Restriction secondly referred to in abovementioned plan:

Easement to Drain Water 1 wide.

Schedule of Lots affected.

Lots burdened
202

Lots benefited
201

3. Identity of Easement or Restriction thirdly referred to in abovementioned plan:

Restriction as to User.

Schedule of Lot and Authority affected.

Lots burdened
201

Authority benefited
Pittwater Council

INSTRUMENT SETTING OUT TERMS OF EASEMENTS INTENDED TO BE CREATED OR RELEASED AND OF RESTRICTIONS ON THE USE OF LAND AND POSITIVE COVENANTS INTENDED TO BE CREATED PURSUANT TO SECTION 88B OF THE CONVEYANCING ACT, 1919.

Lengths are in metres

Sheet 2 of 2 sheets

PART 2

DP1019363

Plan of Subdivision of Lot A in
Deposited Plan 366630 covered by
Council's Certificate N° 150
Dated: 2000

Terms of Restriction thirdly referred to in above mention plan.

The Registered Proprietor shall ensure that all vehicular access to Lot 201, for development of the land permissible under the 4(b) Light Industrial zoning is from Jubilee Avenue unless otherwise permitted by Pittwater Council.

Signed in my presence by Mary Phillips
who is personally known to me.


Valerie Jensen
.....
SIGNATURE OF WITNESS

M. Phillips
.....
REGISTERED PROPRIETOR

VALERIE JENSEN
.....
NAME OF WITNESS (Block Letters)

145 WARRIEWOOD ROAD WARRIEWOOD NSW 2102
.....

Company DIRECTOR
.....
ADDRESS AND OCCUPATION OF WITNESS



Cadastral Records Enquiry Report

Requested Parcel : Lot 202 DP 1019363

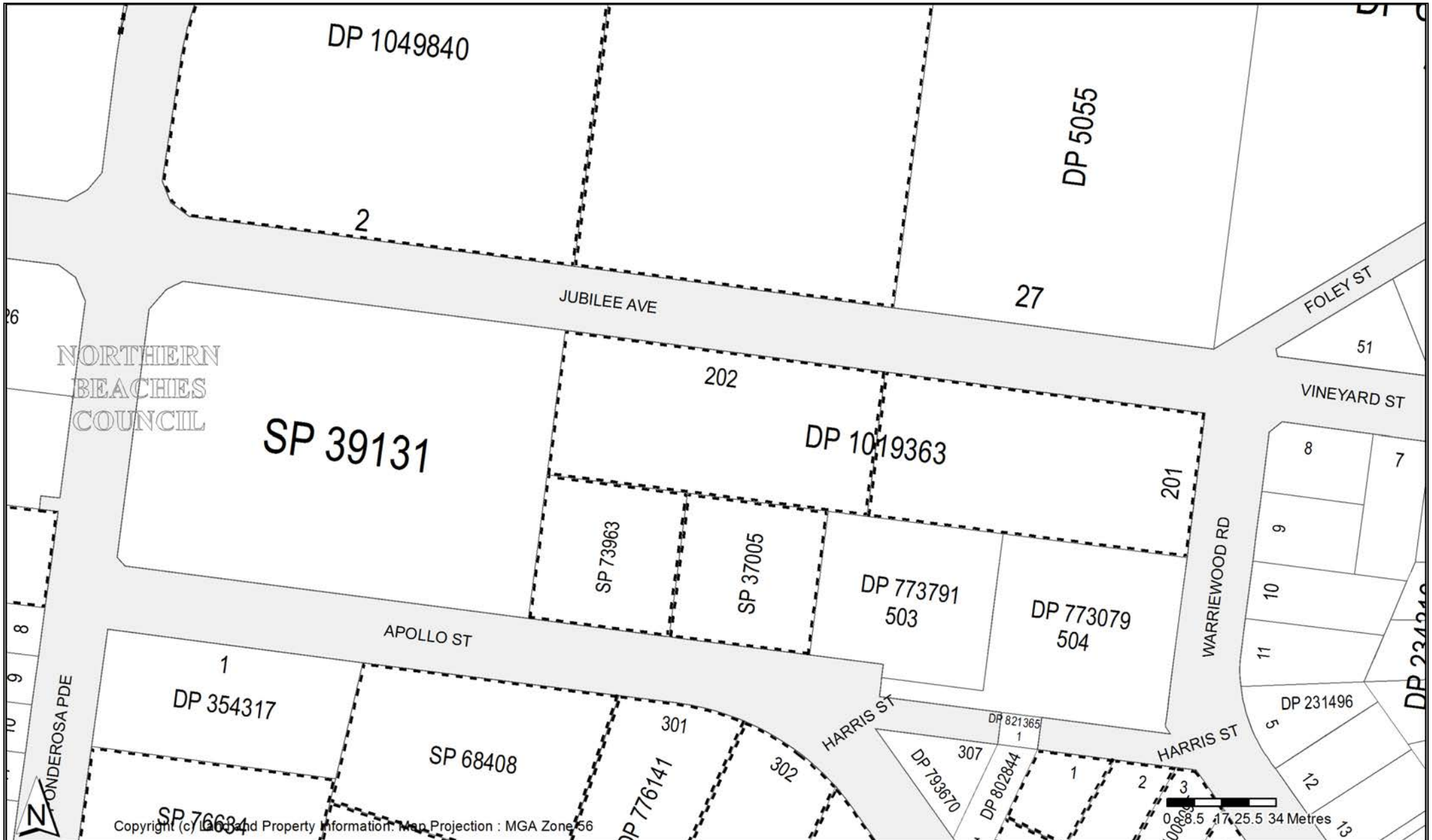
Identified Parcel : Lot 202 DP 1019363

Locality : WARRIEWOOD

LGA : NORTHERN BEACHES

Parish : NARRABEEN

County : CUMBERLAND



Cadastral Records Enquiry Report

Requested Parcel : Lot 202 DP 1019363





























Identified Parcel : Lot 202 DP 1019363

Locality : WARRIEWOOD

LGA : NORTHERN BEACHES

Parish : NARRABEEN

County : CUMBERLAND

	Status	Surv/Comp	Purpose
DP776141			
Lot(s): 301, 302			
 DP1000308	REGISTERED	COMPILATION	EASEMENT
DP1008095			
Lot(s): 3			
 DP807963	HISTORICAL	SURVEY	SUBDIVISION
 DP1000308	REGISTERED	COMPILATION	EASEMENT
 DP1013199	REGISTERED	SURVEY	SUBDIVISION
DP1013199			
Lot(s): 1, 2, 4, 32			
 DP1008095	REGISTERED	SURVEY	SUBDIVISION
Lot(s): 1, 2, 32			
 DP807963	HISTORICAL	SURVEY	SUBDIVISION
 DP1000308	REGISTERED	COMPILATION	EASEMENT
Lot(s): 4			
 DP861356	HISTORICAL	SURVEY	SUBDIVISION
DP1019363			
Lot(s): 201, 202			
 DP366630	HISTORICAL	COMPILATION	UNRESEARCHED
 DP1000308	REGISTERED	COMPILATION	EASEMENT
DP1049840			
Lot(s): 2			
 DP1136888	REGISTERED	SURVEY	EASEMENT
Lot(s): 1, 2			
 DP728502	HISTORICAL	SURVEY	ROADS ACT, 1993
DP1141261			
Lot(s): 20			
 DP5055	HISTORICAL	SURVEY	UNRESEARCHED
 DP135512	HISTORICAL	COMPILATION	DEPARTMENTAL
 DP1000308	REGISTERED	COMPILATION	EASEMENT
 DP1038274	REGISTERED	COMPILATION	EASEMENT
SP37005			
 DP1000308	REGISTERED	COMPILATION	EASEMENT
SP49374			
 DP1000308	REGISTERED	COMPILATION	EASEMENT
SP63590			
 DP840263	HISTORICAL	COMPILATION	CONSOLIDATION
SP68408			
 DP5464	HISTORICAL	SURVEY	UNRESEARCHED
 DP1024779	REGISTERED	SURVEY	SUBDIVISION
SP70443			
 DP5464	HISTORICAL	SURVEY	UNRESEARCHED
 DP1024779	REGISTERED	SURVEY	SUBDIVISION
 DP1034873	REGISTERED	SURVEY	SUBDIVISION
SP73963			
 DP749816	HISTORICAL	SURVEY	SUBDIVISION
 DP1000308	REGISTERED	COMPILATION	EASEMENT
SP76634			
 DP354317	HISTORICAL	COMPILATION	UNRESEARCHED
 DP1092983	REGISTERED	SURVEY	REDEFINITION

Caution: For all **ACTIVITY PRIOR to SEPT 2002** you must refer to the RGs Charting and Reference Maps.

Cadastral Records Enquiry Report

Requested Parcel : Lot 202 DP 1019363

Identified Parcel : Lot 202 DP 1019363

Locality : WARRIEWOOD

LGA : NORTHERN BEACHES




Parish : NARRABEEN

County : CUMBERLAND

Status	Surv/Comp	Purpose
--------	-----------	---------

Road

Polygon Id(s): 163816157

	NSW GAZ. DEDICATED PUBLIC ROAD THE AREA OF 4 1/4 PERCHES SHOWN ON DP201070 AND BEING PART OF LOT 5 DP13150 AND BEING ALSO PART OF THE LAND IN DEALING H740481	12-03-2010	Folio : 1256
	NSW GAZ. DEDICATED PUBLIC ROAD THE AREA OF 4 1/4 PERCHES SHOWN ON DP201070 AND BEING PART OF LOTS 6, 7, 8 AND 9 DP13150 AND BEING ALSO PART OF THE LAND IN DEALING H740481	12-03-2010	Folio : 1256
	NSW GAZ. DEDICATED PUBLIC ROAD THE AREA OF 6 1/4 PERCHES SHOWN ON DP207591 AND BEING PART OF LOT 4 DP13150 AND BEING ALSO PART OF THE LAND IN DEALING H904693	12-03-2010	Folio : 1256

Caution: For all **ACTIVITY PRIOR to SEPT 2002** you must refer to the RGs Charting and Reference Maps.

Cadastral Records Enquiry Report

Requested Parcel : Lot 202 DP 1019363

Identified Parcel : Lot 202 DP 1019363

Locality : WARRIEWOOD

LGA : NORTHERN BEACHES

Parish : NARRABEEN

County : CUMBERLAND

Plan	Surv/Comp	Purpose
DP5055	SURVEY	UNRESEARCHED
DP12240	SURVEY	UNRESEARCHED
DP231496	SURVEY	SUBDIVISION
DP234316	SURVEY	SUBDIVISION
DP263210	SURVEY	SUBDIVISION
DP354317	COMPILATION	UNRESEARCHED
DP654262	COMPILATION	DEPARTMENTAL
DP773079	COMPILATION	CONSOLIDATION
DP773791	COMPILATION	CONSOLIDATION
DP776141	SURVEY	SUBDIVISION
DP790926	SURVEY	SUBDIVISION
DP793670	SURVEY	SUBDIVISION
DP802844	SURVEY	SUBDIVISION
DP821365	COMPILATION	CROWN FOLIO CREATION
DP864322	SURVEY	SUBDIVISION
DP1008095	SURVEY	SUBDIVISION
DP1013199	SURVEY	SUBDIVISION
DP1019363	SURVEY	SUBDIVISION
DP1049840	COMPILATION	SUBDIVISION
DP1141261	SURVEY	CONSOLIDATION
SP37005	COMPILATION	STRATA PLAN
SP38930	COMPILATION	STRATA PLAN
SP39131	COMPILATION	STRATA PLAN
SP49374	COMPILATION	STRATA PLAN
SP63590	COMPILATION	STRATA PLAN
SP68408	COMPILATION	STRATA PLAN
SP70443	COMPILATION	STRATA PLAN
SP73963	COMPILATION	STRATA PLAN
SP76634	COMPILATION	STRATA PLAN

ATTACHMENT 2 – HISTORICAL TITLE AND LAND TRANSFERS

© State of New South Wales through Land and Property Information (2016)

LAND AND PROPERTY INFORMATION NEW SOUTH WALES - HISTORICAL SEARCH

SEARCH DATE

4/7/2016 10:42AM

FOLIO: 202/1019363

First Title(s): OLD SYSTEM
Prior Title(s): A/366630

Recorded	Number	Type of Instrument	C.T. Issue
15/11/2000	DP1019363	DEPOSITED PLAN	FOLIO CREATED EDITION 1
4/12/2000	7262756	TRANSFER	EDITION 2
2/5/2002	8559003	TRANSMISSION APPLICATION	EDITION 3
25/2/2004	AA439783	APPLICATION	EDITION 4
27/9/2004	AA982517	TRANSFER	
27/9/2004	AA982518	MORTGAGE	EDITION 5
9/10/2006	AC653293	DISCHARGE OF MORTGAGE	
9/10/2006	AC653294	MORTGAGE	EDITION 6
18/7/2007	AD274406	DISCHARGE OF MORTGAGE	
18/7/2007	AD274407	TRANSFER	
18/7/2007	AD274408	MORTGAGE	EDITION 7
20/7/2007	AD283708	CAVEAT	
3/1/2008	AD674396	CAVEAT	
2/4/2008	AD862994	CAVEAT	
8/4/2008	AD866120	WITHDRAWAL OF CAVEAT	
8/4/2008	AD866121	WITHDRAWAL OF CAVEAT	
8/4/2008	AD866122	DISCHARGE OF MORTGAGE	
8/4/2008	AD866123	MORTGAGE	EDITION 8
11/6/2010	AF540829	WITHDRAWAL OF CAVEAT	
11/6/2010	AF540830	DISCHARGE OF MORTGAGE	
11/6/2010	AF540831	TRANSFER	EDITION 9

*** END OF SEARCH ***

PRINTED ON 4/7/2016

Form: 97-01T
Licence: 10V/0096/96
Edition: 9812

TRANSFER
New South Wales
Real Property Act 1900

7262756Y



STAMP DUTY

Office of State Revenue use only

NEW SOUTH WALES DUTY
04-12-2000 0000480472-001
SECTION 67-ORIGINAL
NO DUTY PAYABLE

(A) **TORRENS TITLE**

If appropriate, specify the part or share transferred

LOT 202 / 1019363 NOW BEING 202/1019363

(B) **LODGED BY**

LTO Box 42	Name, Address or DX and Telephone MARY PHILLIPS 145 WARRIEWOOD ROAD WARRIEWOOD, 2102. Reference (optional):	CODES T TS (s713) TW (Sheriff)
---------------	---	---

(C) **TRANSFEROR**

MARY PHILLIPS
(AS EXECUTRIX OF WILL OF Alexandra Georgiou)

(D) The transferor acknowledges receipt of the consideration of \$ NIL and as regards the land specified above

(E) transfers to the transferee an estate in fee simple.

(F) Encumbrances (if applicable): 1. 2. 3.

(G) **TRANSFEEEE**

ALEXANDRA DELKOU
ANNA BELCHEFF
TENANCY TENANTS IN COMMON IN EQUAL SHARES

(I) We certify this dealing correct for the purposes of the Real Property Act 1900. DATE: 4.12.2000

Signed in my presence by the transferor who is personally known to me.

Signature of witness: A. Mitic Signature of transferor: M. Phillips

Name of witness: ANGELA MITIC

Address of witness: 84 BRIDGE ST.
CONISTON, NSW 2500

Signed in my presence by the transferee who is personally known to me.

O.M. Davidson
OLIVE MAY DAVIDSON

A. Delkou

Signature of witness:

Signature of transferee:

Name of witness: John F. Healey

A. Belcheff

Address of witness: 168 Annex St
Richmond
2753
John F. HEALEY
4 FONTAINE BLEAU ST
SANS SOUCI

If signed on the transferee's behalf by a solicitor or licensed conveyancer, insert the signatory's full name and capacity below:

All handwriting must be in block capitals.
A set of notes on this form (97-01T-2)
is available from the Land Titles Office.

1



Form: 01T
Release: 2.1
www.lpi.nsw.gov.au

TRANSFER

New South Wales
Real Property Act 1900

AA982517C

PRIVACY NOTE: this information is legally required and will become part of the public record

STAMP DUTY

Office of State Revenue use only	
NEW SOUTH WALES DUTY	
09-03-2004 0001869915-001	
SECTION 18(2)	

(A) TORRENS TITLE

202/1019363

(B) LODGED BY

Delivery Box 10428	Name, Address or DX and Telephone Legal Co	Reference: 00953208 / y1	CODES T TW (Sheriff)
-----------------------	---	--------------------------	-------------------------------

(C) TRANSFEROR

HOWARD ROBILLIARD and STUART MICHAEL PLOWMAN
--

(D) CONSIDERATION The transferor acknowledges receipt of the consideration of \$ 1,900,000.00 and as regards

(E) ESTATE the land specified above transfers to the transferee an estate in fee simple

(F) SHARE TRANSFERRED WHOLE

(G) Encumbrances (if applicable):

(H) TRANSFEE

WAYNE GORDON BROWN, GARY NEIL BROWN, SUZANNE RUBY BROWN and JANE LEE
TENANCY: Tenants in Common in Equal Shares

(J) DATE

I certify that the person(s) signing opposite, with whom I am personally acquainted or as to whose identity I am otherwise satisfied, signed this instrument in my presence.

Signature of witness: *A. Zaccagnini*
 Name of witness: Antonietta Zaccagnini
 Address of witness: L4, 79 George St, Parramatta 2150

Certified correct for the purposes of the Real Property Act 1900 by the transferor.

Howard Robilliard
 Signature of transferor:

Certified for the purposes of the Real Property Act 1900 by the person whose signature appears below.

John Anthony Taylor
 Signature:

Signatory's name: JOHN ANTHONY TAYLOR
 Signatory's capacity: transferee's solicitor

①

Form: OIT
 Release: 4.0
 www.lpma.nsw.gov.au

3/3.
TRANSFER
 New South Wales
 Real Property Act 1900



AF540831N

PRIVACY NOTE: Section 31B of the Real Property Act 1900 (RP Act) authorises the use of this form for the establishment and maintenance of the Real Property Act Register. Section 98B RP Act requires that the Register is made available to any person for search upon payment of a fee, if any.

STAMP DUTY

Office of State Revenue use only	Office of State Revenue NSW Treasury Client No: 111366057 Duty: \$109,515- Trans No: 5854/2/2933 Assessment: FS on Agreement for Sale of Land
----------------------------------	---

(A) **TORRENS TITLE**

FOLIO IDENTIFIER 202/1019363

(B) **LODGED BY**

Document Collection Box 392 C	Name: SYDNEY LEGAL AGENTS LLP : 128005 Y	Reference: Lemon: BLACKMORES	CODES T TW TJ JT
-------------------------------	--	------------------------------	------------------------

(C) **TRANSFEROR**

MAITCORP PTY LIMITED ACN 071 402 689 (RECEIVERS AND MANAGERS APPOINTED)

(D) **CONSIDERATION**

The transferor acknowledges receipt of the consideration of \$ 2,255,000.00 and as regards

(E) **ESTATE**

the abovementioned land transfers to the transferee an estate in fee simple

(F) **SHARE TRANSFERRED**

(G)

Encumbrances (if applicable):

(H) **TRANSFeree**

BLACKMORES LIMITED ABN 35 009 713 437

(I)

TENANCY:

DATE 4 JUNE 2010

(J) I certify that the person(s) signing opposite, with whom I am personally acquainted or as to whose identity I am otherwise satisfied, signed this instrument in my presence.

Certified correct for the purposes of the Real Property Act 1900 by the authorised officer named below.

Signature of witness:

ERIN LOUISE KING

Name of witness:
Address of witness:

ERIN LOUISE KING
LVL 15, 50 PITT STREET
SYDNEY, NSW 2000

Signature of authorised officer:

Matt J Adams

Authorised officer's name:
Authority of officer:
Signing on behalf of:

Matt J Adams
Joint & several Receiver and manager
Maitcorp Pty Ltd ACN 071 402 689
(Receiver & Managers Appointed)

Certified correct for the purposes of the Real Property Act 1900 by the person whose signature appears below.

Signature:

DAVID JOHN NEALE LEMON

Signatory's name: DAVID JOHN NEALE LEMON
Signatory's capacity: transferee's solicitor

(J) The transferee certifies that the eNOS data relevant to this dealing has been submitted and stored under eNOS ID No. Full name: Signature:

1003

NS

Form: 01T
Release: 3.2
www.lands.nsw.gov.au

①

TRANSFER
New South Wales
Real Property Act 1900



AD274407J

PRIVACY NOTE: Section 31B of the Real Property Act 1900 (RP Act) authorises the Reg. by this form for the establishment and maintenance of the Real Property Act Register. Section 96B-RP-Act requires that the Register is made available to any person for search upon payment of a fee, if any.

STAMP DUTY

Office of State Revenue use only	Class No: 1405240 Duty: <u>2</u> - <u>431738</u> From No: <u>309261</u> Acct details: <u>27/6/07</u>
----------------------------------	---

(A) **FOLIO OF THE REGISTER**

FOLIO IDENTIFIER 202/1019363

(B) **LODGED BY**

Document Collection Box <u>1089x</u>	Name, Address or DX, Telephone, and LLPN if any L. J. & W. RALPH CITY LEGAL SEARCHING SERVICES 1089X Reference: <u>HGR maitcorp</u>	CODES T TW (Sheriff)
---	---	---

(C) **TRANSFEROR**

WAYNE GORDON BROWN, GARY NEIL BROWN, SUZANNE RUBY BROWN and JANE LEE

TRANSFEROR
CONSIDERATION
ESTATE
SHARE
TRANSFERRED
174607

(D) **CONSIDERATION**

The transferor acknowledges receipt of the consideration of \$ 3,000,000.00 and as regards

(E) **ESTATE**

the above folio of the Register transfers to the transferee an estate in fee simple

(F) **SHARE**

(G) **ENCUMBRANCES**

Encumbrances (if applicable): _____

(H) **TRANSFeree**

MAITCORP PTY LTD (ACN 071 402 689)

(I) **TENANCY**

TENANCY: _____

DATE 26-06-07

(J) I certify that the person(s) signing opposite, with whom I am personally acquainted or as to whose identity I am otherwise satisfied, signed this instrument in my presence.

Certified correct for the purposes of the Real Property Act 1900 by the transferor.

Signature of witness:

Signature of transferor:

Name of witness:
Address of witness:

See Annexure "A" for execution by Transferee

Certified correct for the purposes of the Real Property Act 1900 by the person whose signature appears below.

Signature:

Signatory's name:
Signatory's capacity:

ANDREW ROBERT FORD
transferee's solicitor

25

ANNEXURE "A"

This is Annexure "A" referred to in Transfer dated *26-06-07* between Wayne Gordon Brown, Gary Neil Brown, Suzanne Ruby Brown and Jane Lee as Transferor and Maitcorp Pty Ltd (ACN 071 402 689) as Transferee.

I certify that Wayne Gordon Brown, with whom I am personally acquainted or as to whose identity I am otherwise satisfied, signed this Transfer in my presence.

Certified correct for the purposes of the Real Property Act 1900 by the Transferor

Signature of Witness:

Kerry Lockett

[Signature]
W.G. Brown

Name of Witness:

KERRY LOCKETT

Address of Witness:

*12 LUMEAH AVE
EMANDORA HEIGHTS*

I certify that Gary Neil Brown, with whom I am personally acquainted or as to whose identity I am otherwise satisfied, signed this Transfer in my presence.

Certified correct for the purposes of the Real Property Act 1900 by the Transferor

Signature of Witness:

[Signature]

[Signature]
G.N. Brown

Name of Witness:

ROGER CIPPS


Address of Witness:

*4/2 Buncom Court
Manly*

I certify that Suzanne Ruby Brown,
with whom I am personally
acquainted or as to whose
identity I am otherwise satisfied,
signed this Transfer in my
presence.

Certified correct for the
purposes of the Real
Property Act 1900 by the
Transferor

Signature of
Witness:



S.R. Brown
.....
S.R. Brown

Name of Witness: *POLON CRANE*.....

Address of
Witness:

9/2 BURTON LODGE
Mona Vale
.....

I certify that Jane Lee,
with whom I am personally
acquainted or as to whose
identity I am otherwise satisfied,
signed this Transfer in my
presence.

Certified correct for the
purposes of the Real
Property Act 1900 by the
Transferor

Signature of
Witness:

K. Lockett
.....

J. Lee
.....
J. Lee

Name of Witness: *KERRY LOCKETT*.....

Address of
Witness:

12 LUMBEAN AVENUE
EVANDRA HEIGHTS
.....

ATTACHMENT 3 - HISTORICAL AERIAL PHOTOS



1955 - FILM 232 - RUN 11 - PRINT 5005




1961 - FILM 1052 - RUN 21 - PRINT 5169

UA 10015237

1912



1970-Film 1912-RUN 9-PRINT-5003




MSW
3260
108

1982 - FILM 3260 - RUN 14 - PRINT 108



1994 - FICH 4245 - RUN 5 - PRINT 136



2005-FILM 4941-RUN 5-PRINT 159

ATTACHMENT 4 – SECTION 58 OF CLM ACT SEARCH RESULTS



[Home](#) [Contaminated land](#) [Record of notices](#)

Search results

Your search for: Suburb: WARRIEWOOD

did not find any records in our database.

If a site does not appear on the record it may still be affected by contamination. For example:

- Contamination may be present but the site has not been regulated by the EPA under the Contaminated Land Management Act 1997 or the Environmentally Hazardous Chemicals Act 1985.
- The EPA may be regulating contamination at the site through a licence or notice under the Protection of the Environment Operations Act 1997 (POEO Act).
- Contamination at the site may be being managed under the [planning process](#).

[Search Again](#)

[Refine Search](#)

Search TIP

To search for a specific site, search by LGA (local government area) and carefully review all sites listed.

... [more search tips](#)

More information about particular sites may be available from:

- The [POEO public register](#)
- The appropriate planning authority: for example, on a planning certificate issued by the local council under [section 149 of the Environmental Planning and Assessment Act](#).

See [What's in the record and What's not in the record](#).

If you want to know whether a specific site has been the subject of notices issued by the EPA under the CLM Act, we suggest that you search by Local Government Area only and carefully review the sites that are listed.

This public record provides information about sites regulated by the EPA under the Contaminated Land Management Act 1997, including sites currently and previously regulated under the Environmentally Hazardous Chemicals Act 1985. Your inquiry using the above search criteria has not matched any record of current or former regulation. You should consider searching again using different criteria. The fact that a site does not appear on the record does not necessarily mean that it is not affected by contamination. The site may have been notified to the EPA but not yet assessed, or contamination may be present but the site is not yet being regulated by the EPA. Further information about particular sites may be available from the appropriate planning authority, for example, on a planning certificate issued by the local council under section 149 of the Environmental Planning and Assessment Act. In addition the EPA may be regulating contamination at the site through a licence under the Protection of the Environment Operations Act 1997. You may wish to search the POEO public register. [POEO public register](#)

Connect

Feedb

Web s
Public

13 July 2016

ATTACHMENT 5 – POEO ACT SEARCH



Healthy Environment, Healthy Community, Healthy Business

[Home](#) [Environment protection licences](#) [POEO Public Register](#) [Search for prosecutions and civil proceedings](#)

Prosecution search results

Your search for: **Party name** - Blackmores

[Search again](#)

[Return to previous page](#)

No records match your query.

13 July 2016

Connect

Feedback

[Web support](#)
[Public consultation](#)

Contact

[Contact us](#)
[Offices](#)
[Report pollution](#)

Government

[NSW Government](#)
[jobs.nsw](#)

About

[Accessibility](#)
[Disclaimer](#)
[Privacy](#)
[Copyright](#)



[Home](#) > [Environment protection licences](#) > [POEO Public Register](#) > Enforceable undertakings

Enforceable undertakings

Notice number: Issued to:

Suburb:

LGA: Catchment:

returned 0 results

Enforceable undertaking - the administrative power of the EPA to accept a written undertaking by a company or individual in relation to an actual or potential breach of the POEO Act, which is enforceable in the Land and Environment Court.

For more information, see the [enforceable undertakings guidelines](#) (68KB)

Click here to view the [media release archives](#) for enforceable undertakings.

Connect

Feedback

Web support
Public consultation

Contact

Contact us
Offices
Report pollution

Government

NSW Government
jobs.nsw

About

Accessibility
Disclaimer
Privacy
Copyright



[Home](#) > [Environment protection licences](#) > [POEO Public Register](#) > [Search for licences, applications and notices](#)

Search results

Your search for: **Notices** with the following criteria

Issued to - Blackmores
Notice type - Penalty Notice

returned 0 result

[Search Again](#)

Connect

Feedback

[Web support](#)
[Public consultation](#)

Contact

[Contact us](#)
[Offices](#)
[Report pollution](#)

Government

[NSW Government](#)
[jobs.nsw](#)

About

[Accessibility](#)
[Disclaimer](#)
[Privacy](#)
[Copyright](#)



[Home](#) > [Environment protection licences](#) > [POEO Public Register](#) > [Search for licences, applications and notices](#)

Notice summary

[Search Again](#)

[Return to Previous Page](#)

Summary of Notice No: 1005764

[View report](#) (PDF document 535 kb)

Organisation: SYDNEY WATER CORPORATION
Location: WARRIEWOOD SEWAGE TREATMENT SYSTEM including the STP at WARRIEWOOD ROAD, WARRIEWOOD, NSW, 2102
LGA: PITTWATER
Catchment: Sydney Coast & Georges River
Issue date: 29 Oct 2001
Notice type: s.58 Licence Variation

Licence

<u>Number</u>	<u>Name</u>	<u>Licence status</u>
1784	SYDNEY WATER CORPORATION	Issued

Connect

Feedback

[Web support](#)
[Public consultation](#)

Contact

[Contact us](#)
[Offices](#)
[Report pollution](#)

Government

[NSW Government](#)
[jobs.nsw](#)

About

[Accessibility](#)
[Disclaimer](#)
[Privacy](#)
[Copyright](#)



Healthy Environment, Healthy Community, Healthy Business

[Home](#) > [Environment protection licences](#) > [POEO Public Register](#) > [Search for licences, applications and notices](#)

Search results

Your search for: **Notices** with the following criteria

Notice type - Penalty Notice
Suburb - warriewood

returned 0 result

[Search Again](#)

Connect

Feedback

[Web support](#)
[Public consultation](#)

Contact

[Contact us](#)
[Offices](#)
[Report pollution](#)

Government

[NSW Government](#)
[jobs.nsw](#)

About

[Accessibility](#)
[Disclaimer](#)
[Privacy](#)
[Copyright](#)

ATTACHMENT 6 – NSW EPA CONTAMINATED SITES REGISTER

List of NSW Contaminated Sites Notified to EPA as of 21 June 2016

Background

A strategy to systematically assess, prioritise and respond to notifications under Section 60 of the *Contaminated Land Management Act 1997* (CLM Act) has been developed by the EPA. This strategy acknowledges the EPA's obligations to make information available to the public under *Government Information (Public Access) Act 2009*.

When a site is notified to the EPA, it may be accompanied by detailed site reports where the owner has been proactive in addressing the contamination and its source. However, often there is minimal information on the nature or extent of the contamination.

For some notifications, the information indicates the contamination is securely immobilised within the site, such as under a building or carpark, and is not currently causing any offsite consequences to the community or environment. Such sites would still need to be cleaned up, but this could be done in conjunction with any subsequent building or redevelopment of the land. These sites may not require intervention under the CLM Act, but could be dealt with through the planning and development consent process.

Where indications are that the nominated site is causing actual harm to the environment or an unacceptable offsite impact (i.e. it is a "significantly contaminated site"), the EPA would apply the regulatory provisions of the CLM Act to have the responsible polluter and/or landowner investigate and remediate the site.

As such, the sites notified to the EPA and presented in the following table are at various stages of the assessment and/or remediation process. Understanding the nature of the underlying contamination, its implications and implementing a remediation program where required, can take a considerable period of time. The tables provide an indication, in relation to each nominated site, as to the management status of that particular site. Further detailed information may be available from the EPA or the responsible landowner.

The following questions and answers may assist those interested in this issue:

Frequently asked questions

What is the difference between the "List of NSW Contaminated Sites Notified to the EPA" and the "Contaminated Land: Record of Notices"?

A site will be on the Contaminated Land: Record of Notices only if the EPA has issued a regulatory notice in relation to the site under the *Contaminated Land Management Act 1997*.

The sites appearing on this "List of NSW contaminated sites notified to the EPA" indicate that the notifiers consider that the sites are contaminated and warrant reporting to the EPA. However, the contamination may or may not be significant enough to warrant regulation by the EPA. The EPA needs to review and, if necessary, obtain more information before it can make a determination as to whether the site warrants regulation.

Why my site appears on the list?

Your site appears on the list because of one or more of the following reasons:

- The site owner and/or the person partly or fully responsible for causing the contamination notified to the EPA about the contamination under Section 60 of the *Contaminated Land Management Act 1997*. In other words, the site owner or the “polluter” believes the site is contaminated.
- The EPA has been notified via other means and is satisfied that the site is or was contaminated.

Does the list contain all contaminated sites in NSW?

No. The list only contains contaminated sites that the EPA is aware of, with regard to its regulatory role under the CLM Act. An absence of a site from the list does not necessarily imply the site is not contaminated.

The EPA relies upon responsible parties to notify contaminated sites.

How are these notified contaminated sites managed by the EPA?

There are different ways that the EPA manages these notified contaminated sites. First, an initial assessment is carried out by the EPA. At the completion of the initial assessment, the EPA may take one or more than one of the following management approaches:

- The contamination warrants the EPA’s direct regulatory intervention either under the *Contaminated Land Management Act 1997* or the *Protection of the Environment Operations Act 1997* (POEO Act), or both. Information about current or past regulatory action on this site can be found on EPA website.
- The contamination with respect to the current use or approved use of the site, as defined under the *Contaminated Land Management Act 1997*, is not significant enough that it warrants EPA regulation.
- The contamination does not require EPA regulation and can be managed by a planning approval process.
- The contamination is related to an operational Underground Petroleum Storage System, such as a service station or fuel depot. The contamination may be managed under the POEO Act and the Protection of the Environment Operation (Underground Petroleum Storage Systems) Regulation 2008.
- The contamination is being managed under a specifically tailored program operated by another agency (for example the Department of Industry and Investment’s *Derelict Mines Program*).

I am the owner of a site that appears on the list. What should I do?

First of all, you should ensure the current use of the site is compatible with the site contamination. Secondly, if the site is the subject of EPA regulation, make sure you comply with the regulatory requirements, and you have considered your obligations to notify other parties who may be affected.

If you have any concerns, contact us and we may be able to offer you general advice, or direct you to accredited professionals who can assist with specific issues.

I am a prospective buyer of a site that appears on the list. What should I do?

You should seek advice from the vendor to put the contamination issue into perspective. You may need to seek independent expert advice.

The information provided in the list is meant to be indicative only, and a starting point for your own assessment. Site contamination as a legacy of past site uses is not uncommon,

particularly in an urbanised environment. If the contamination on a site is properly remediated or managed, it may not materially impact upon the intended future use of the site. However, each site needs to be considered in context.

List of NSW Contaminated Sites Notified to the EPA

Disclaimer

The EPA has taken all reasonable care to ensure that the information in the list of contaminated sites notified to the EPA (the list) is complete and correct. The EPA does not, however, warrant or represent that the list is free from errors or omissions or that it is exhaustive.

The EPA may, without notice, change any or all of the information in the list at any time.

You should obtain independent advice before you make any decision based on the information in the list.

The list is made available on the understanding that the EPA, its servants and agents, to the extent permitted by law, accept no responsibility for any damage, cost, loss or expense incurred by you as a result of:

1. any information in the list; or
2. any error, omission or misrepresentation in the list; or
3. any malfunction or failure to function of the list;
4. without limiting (2) or (3) above, any delay, failure or error in recording, displaying or updating information.

Site Status	Explanation
Under assessment	The contamination is being assessed by the EPA to determine whether regulation is required. The EPA may require further information to complete the assessment. For example, the completion of management actions regulated under the planning process or <i>Protection of the Environment Operations Act 1997</i> . Alternatively, the EPA may require information via a notice issued under s77 of the <i>Contaminated Land Management Act 1997</i> or issue a Preliminary Investigation Order.
Regulation under CLM Act not required	The EPA has completed an assessment of the contamination and decided that regulation under the <i>Contaminated Land Management Act 1997</i> is not required.
Regulation being finalised	The EPA has completed an assessment of the contamination and decided that the contamination is significant enough to warrant regulation under the <i>Contaminated Land Management Act 1997</i> . A regulatory approach is being finalised.

Contamination currently regulated under CLM Act	The EPA has completed an assessment of the contamination and decided that the contamination is significant enough to warrant regulation under the <i>Contaminated Land Management Act 1997</i> (CLM Act). Management of the contamination is regulated by the EPA under the CLM Act. Regulatory notices are available on the EPA's Contaminated Land Public Record .
Contamination currently regulated under POEO Act	The EPA has completed an assessment of the contamination and decided that the contamination is significant enough to warrant regulation. Management of the contamination is regulated under the <i>Protection of the Environment Operations Act 1997</i> (POEO Act). The EPA's regulatory actions under the POEO Act are available on the POEO public register .
Contamination being managed via the planning process (EP&A Act)	The EPA has completed an assessment of the contamination and decided that the contamination is significant enough to warrant regulation. The contamination of this site is managed by the consent authority under the <i>Environmental Planning and Assessment Act 1979</i> (EP&A Act) planning approval process, with EPA involvement as necessary to ensure significant contamination is adequately addressed. The consent authority is typically a local council or the Department of Planning and Environment.
Contamination formerly regulated under the CLM Act	The EPA has determined that the contamination is no longer significant enough to warrant regulation under the <i>Contaminated Land Management Act 1997</i> (CLM Act). The contamination was addressed under the CLM Act.
Contamination formerly regulated under the POEO Act	The EPA has determined that the contamination is no longer significant enough to warrant regulation. The contamination was addressed under the <i>Protection of the Environment Operations Act 1997</i> (POEO Act).
Contamination was addressed via the planning process (EP&A Act)	The EPA has determined that the contamination is no longer significant enough to warrant regulation. The contamination was addressed by the appropriate consent authority via the planning process under the <i>Environmental Planning and Assessment Act 1979</i> (EP&A Act).
Ongoing maintenance required to manage residual contamination (CLM Act)	The EPA has determined that ongoing maintenance, under the <i>Contaminated Land Management Act 1997</i> (CLM Act), is required to manage the residual contamination. Regulatory notices under the CLM Act are available on the EPA's Contaminated Land Public Record .

Suburb	Site Name	Address	Contamination Activity Type	Management Class	Latitude	Longitude
ABBOTSFORD	Former Gasworks	43 St Albans STREET	Gasworks	Contamination formerly regulated under the CLM Act	-33.85270604	151.126976
ABBOTSFORD	Former Gasworks	80-81 Wymston Pde and 35 and 41 St Albans STREET	Gasworks	Regulation under CLM Act not required	-33.85306653	151.1268142
ABBOTSFORD	Former Gasworks	82, 83, 84 Wymston Pde, & 37, 39, 43, 45 St Albans STREET	Gasworks	Contamination formerly regulated under the CLM Act	-33.85288316	151.1267729
ABBOTSFORD	Former Gasworks	83 Wymston PARADE	Gasworks	Contamination formerly regulated under the CLM Act	-33.85288351	151.1265979
ABBOTSFORD	Former Gasworks	85 Wymston PARADE	Gasworks	Regulation under CLM Act not required	-33.85265214	151.1266277
ABERDEEN	Former Transport Depot	87-89 St Andrew STREET	Other Industry	Regulation under CLM Act not required	-32.17160931	150.8972859
ALBION PARK	Caltex Service Station	1 Calderwood ROAD	Service Station	Under assessment	-34.57131362	150.7647971
ALBION PARK RAIL	Caltex Service Station	172-174 Princes HIGHWAY	Service Station	Under assessment	-34.56134097	150.7953663
ALBION PARK RAIL	Caltex Service Station	31 Princes HIGHWAY	Service Station	Under assessment	-34.55162786	150.7880626
ALBION PARK RAIL	Former Timber Storage Area	36 Rivulet CRESCENT	Other Industry	Regulation under CLM Act not required	-34.54872597	150.7899351
ALBURY	Mobil Depot, Railway Place Albury	1 Railway PLACE	Other Petroleum	Under assessment	-36.08526805	146.9236999
ALBURY	Former Thales Australia site, Albury	161 Fallon STREET	Other Industry	Contamination currently regulated under CLM Act	-36.064966	146.9434831
ALBURY	Former Gasworks and surrounding commercial land.	441 Kiewa STREET	Gasworks	Contamination currently regulated under CLM Act	-36.08357983	146.9137004
ALBURY	SRA Land	448 and 452 Young STREET	Unclassified	Regulation under CLM Act not required	-36.08438605	146.9235454
ALBURY	Coles Express Albury	465 Guinea STREET	Service Station	Under assessment	-36.07513665	146.9213077
ALBURY	SRA Land, 514 to 526 Young Street	514 to 526 Young STREET	Other Petroleum	Under assessment	-36.08084123	146.9241682
ALBURY	Woolworths Petrol	515 Young STREET	Service Station	Under assessment	-36.08073723	146.92351
ALBURY	Former Caltex Service Station	624 Young STREET	Service Station	Contamination formerly regulated under the CLM Act	-36.07555262	146.9256466
ALBURY	Caltex Service Station	79 Union ROAD	Service Station	Under assessment	-36.05496713	146.9487635
ALBURY	Former Caltex Service Station	842 David STREET	Service Station	Regulation under CLM Act not required	-36.06398743	146.9252143
ALBURY	Albury Plaza	Cnr Smollett Street and Townsend STREET	Other Industry	Regulation under CLM Act not required	-36.08112933	146.9135719
ALBURY	Caltex Service Station	Dean St Cnr Creek STREET	Service Station	Under assessment	-36.07978937	146.9110825
ALBURY	Mobil Albury Aviation Fuel Depot	Hangar 8 (Albury Airport), Ogden PLACE	Other Petroleum	Regulation under CLM Act not required	-36.07178139	146.9530165
ALEXANDRIA	Formerly Gas N Go Alexandria	10-20 Botany ROAD	Service Station	Under assessment	-33.895363	151.198779
ALEXANDRIA	Australia Post	10-24 Ralph STREET	Other Industry	Contamination being managed via the planning process (EP&A Act)	-33.91583041	151.197997
ALEXANDRIA	Caltex Alexandria Service Station	133 Wyndham St, cnr McEvoy STREET	Service Station	Under assessment	-33.90220927	151.2000425
ALEXANDRIA	Alexandria Gardens	146-156 Wyndham St & 146-156 Botany Rd	Unclassified	Under assessment	-33.89956961	151.1997377
ALEXANDRIA	Perry Park	1B Maddox STREET	Landfill	Regulation under CLM Act not required	-33.90809949	151.1962945
ALEXANDRIA	Former Mobil Service Station	20 O'Riordan STREET	Service Station	Regulation under CLM Act not required	-33.9075539	151.2014811
ALEXANDRIA	Australian Refined Alloys	202-212 Euston ROAD	Metal Industry	Regulation under CLM Act not required	-33.91505136	151.185872
ALEXANDRIA	Mascot Developments	494-504 Gardeners ROAD	Other Industry	Regulation under CLM Act not required	-33.9198218	151.191282
ALEXANDRIA	Former Cadbury Schweppes	49-59 O'Riordan STREET	Other Industry	Contamination formerly regulated under the CLM Act	-33.91406619	151.195067

Suburb	Site Name	Address	Contamination Activity Type	Management Class	Latitude	Longitude
ALEXANDRIA	Alexandria GoGas	562 Botany ROAD	Service Station	Regulation under CLM Act not required	-33.91577222	151.2000753
ALEXANDRIA	Alexandria Canal Sediments	Off Huntley STREET	Unclassified	Contamination currently regulated under CLM Act	-33.92204213	151.1770009
ALSTONVILLE	Caltex Service Station	73 Main STREET	Service Station	Under assessment	-28.84115994	153.4388699
AMBARVALE	Caltex Service Station	37 Woodhouse DRIVE	Service Station	Under assessment	-34.08438034	150.8019168
ANNANDALE	Shell Coles Express Service Station	124-126 Johnston STREET	Service Station	Regulation under CLM Act not required	-33.88085651	151.1704805
ANNANDALE	Mobil Service Station	198 Parramatta ROAD	Service Station	Under assessment	-33.88706434	151.1741135
APPIN	Elladale Creek Aqueduct Upper Canal	Macquariedale ROAD	Unclassified	Regulation under CLM Act not required	-34.18867067	150.7539597
APPIN	West Cliff Colliery	Wedderburn ROAD	Other Petroleum	Regulation under CLM Act not required	-34.21970612	150.8217522
ARLDLETHAN	Landmark Fertiliser storage	24-26 Ariaah STREET	Chemical Industry	Under assessment	-34.35696645	146.9007084
ARMIDALE	Former Mobil Depot	132 Niagara STREET	Other Petroleum	Contamination formerly regulated under the CLM Act	-30.51115918	151.6490343
ARMIDALE	Former Shell Depot	134 Niagara STREET	Other Petroleum	Regulation under CLM Act not required	-30.51180178	151.6488634
ARMIDALE	Caltex Service Station	144 Marsh STREET	Service Station	Under assessment	-30.51709925	151.6675802
ARMIDALE	Caltex Service Station	146 Miller STREET	Service Station	Under assessment	-30.51362759	151.6481123
ARMIDALE	Armidale Dumaresq Council Grafton Road Depot	15-25 Grafton ROAD	Other Petroleum	Under assessment	-30.52058076	151.6815261
ARMIDALE	Caltex Service Station	2-4 Marsh STREET	Service Station	Under assessment	-30.50320439	151.6727051
ARMIDALE	Shell Service Station	93 Marsh STREET	Service Station	Regulation under CLM Act not required	-30.51299824	151.6697557
ARMIDALE	RTA land adjoining Martin Street estate	adjoining Martin STREET	Other Industry	Contamination formerly regulated under the CLM Act	-30.5045	151.6433
ARMIDALE	Parklands near the former gasworks	Beardy Street and Allingham STREET	Gasworks	Regulation under CLM Act not required	-30.51013465	151.6652722
ARMIDALE	Gasworks and portion of Harris Park	Corner of Beardy Street and Allingham STREET	Gasworks	Contamination formerly regulated under the CLM Act	-30.51157406	151.6623073
ARMIDALE	Martin Street Estate, Lot 3	Lot 3 Martin STREET	Other Industry	Regulation under CLM Act not required	-30.5066659	151.6453692
ARMIDALE	Martin Street , Crown Land	Martin STREET	Other Industry	Contamination formerly regulated under the CLM Act	-30.50414076	151.6429516
ARMIDALE	Martin Street Estate	Martin STREET	Other Industry	Regulation under CLM Act not required	-30.50559024	151.6431854
ARMIDALE	Mobil Armidale Service Station and Former Depot	McLennan STREET	Service Station	Under assessment	-30.51107573	151.648242
ARMIDALE	Caltex Service Station	New England HIGHWAY	Service Station	Under assessment	-30.53210764	151.6160492
ARMIDALE	Caltex Girraween	Queen Elizabeth DRIVE	Service Station	Under assessment	-30.502398	151.647575
ARMIDALE	Caltex Service Station	Queen Elizabeth DRIVE	Service Station	Under assessment	-30.50348872	151.6510748
ARNCLIFFE	7-Eleven Arncliffe	28 Princes HIGHWAY	Service Station	Under assessment	-33.93428397	151.1525438
ARTARMON	BP Artarmon	432 Pacific HIGHWAY	Service Station	Under assessment	-33.81132193	151.1755358
ARTARMON	Mobil Service Station	477 Pacific HIGHWAY	Service Station	Under assessment	-33.81053826	151.1774248
ASHBY	Ashby Dry Dock	via Clarence STREET	Other Industry	Contamination formerly regulated under the CLM Act	-29.44158377	153.1972304
ASHFIELD	Vehicle Workshop	445-449 Liverpool ROAD	Service Station	Regulation under CLM Act not required	-33.88826829	151.1167477
ASQUITH	BP Service Station	462 Pacific HIGHWAY	Service Station	Regulation under CLM Act not required	-33.68982678	151.106156
ATTUNGA	Attunga Limestone Mine (Waste Oil Site)	Garthowen ROAD	Other Industry	Regulation under CLM Act not required	-30.92920627	150.8579435
AUBURN	RailCorp Auburn	1 Manchester ROAD	Other Industry	Under assessment	-33.84410947	151.0242502

Suburb	Site Name	Address	Contamination Activity Type	Management Class	Latitude	Longitude
AUBURN	DIC Australia	323 Chisholm ROAD	Other Industry	Regulation under CLM Act not required	-33.87228962	151.0157032
AUBURN	Former Ajax chemical factory	9 Short STREET	Other Industry	Contamination currently regulated under CLM Act	-33.83671601	151.0292071
AUBURN	Janyon	Manchester ROAD	Other Industry	Regulation under CLM Act not required	-33.84467826	151.020745
AWABA	Awaba Colliery	Wilton ROAD	Other Industry	Under assessment	-33.02098186	151.5383612
BALGOWLAH	Part of Manly Council Maintenance Depot	8-10 Roseberry STREET	Other Petroleum	Regulation under CLM Act not required	-33.78928907	151.2679557
BALGOWLAH	BP Service Station	Cnr Sydney Road and Maretimo STREET	Service Station	Under assessment	-33.79546175	151.2559309
BALLINA	Ballina Shell	273 River STREET	Service Station	Under assessment	-28.86809272	153.5552789
BALLINA	Former Mobil Service Station	37-41 Cherry STREET	Service Station	Regulation under CLM Act not required	-28.87022308	153.5620713
BALLINA	Woolworths Petrol	44 Bangalow Road cnr Kerr STREET	Service Station	Under assessment	-28.85824461	153.5605439
BALLINA	Ballina Mays Motors	River STREET	Other Petroleum	Regulation under CLM Act not required	-28.86935402	153.5585931
BALRANALD	Caltex Service Station	Sturt HIGHWAY	Service Station	Under assessment	-34.57451679	142.7431207
BANKSMEADOW	Caltex Terminal	1-3 Penrhyn ROAD	Other Petroleum	Contamination currently regulated under PEO Act	-33.96335328	151.2171062
BANKSMEADOW	Orica Botany (Pre-2003 Regulation)	16-20 Beauchamp ROAD	Chemical Industry	Contamination currently regulated under CLM Act	-33.9516159	151.2195804
BANKSMEADOW	Orica Botany Groundwater Project	16-20 Beauchamp ROAD	Chemical Industry	Contamination currently regulated under CLM Act	-33.9552673	151.2151954
BANKSMEADOW	Discovery Cove, Former Ampol Rail Terminal	1801 Botany ROAD	Other Petroleum	Regulation being finalised	-33.96162178	151.2184122
BANKSMEADOW	Pacific National Rail Siding	Beauchamp ROAD	Unclassified	Contamination currently regulated under CLM Act	-33.95757712	151.2204974
BANKSMEADOW	Orica Former Chlor Alkali Plant	Botany Industrial PARK	Chemical Industry	Contamination currently regulated under CLM Act	-33.95664283	151.221685
BANKSMEADOW	Mobil Terminal	Coal Pier ROAD	Other Petroleum	Under assessment	-33.94477081	151.1965027
BANKSMEADOW	Former Pipeline	Corish CIRCLE	Other Petroleum	Regulation being finalised	-33.94705787	151.2209919
BANKSTOWN	7-Eleven Service Station	689 Henry Lawson DRIVE	Service Station	Regulation under CLM Act not required	-33.92749953	150.9804784
BANORA POINT	Caltex Service Station	Corner Leisure and Darlington DRIVE	Service Station	Under assessment	-28.21390712	153.5417434
BARMEDMAN	Caltex - Barmedman	Corner Watson Street and Star STREET	Other Petroleum	Regulation under CLM Act not required	-34.14351302	147.3824934
BARRACK HEIGHTS	Caltex Service Station	332-336 Shellharbour ROAD	Service Station	Under assessment	-34.56489171	150.8597814
BATEAU BAY	Former landfill	The Entrance ROAD	Landfill	Contamination currently regulated under CLM Act	-33.3938305	151.4699046
BATEHAVEN	Caltex Service Station	264 Beach ROAD	Service Station	Under assessment	-35.73255166	150.1997536
BATEMANS BAY	Caltex Service Station	87-89 Princes HIGHWAY	Service Station	Under assessment	-35.71940701	150.1762788
BATHURST	Shell Coles Express Service Station	(Cnr Stewart and Rocket Street) 298 Stewart STREET	Service Station	Regulation under CLM Act not required	-33.41910999	149.5677773
BATHURST	Former Mobil Depot	1 Lambert STREET	Other Petroleum	Regulation under CLM Act not required	-33.42875534	149.5806344
BATHURST	Bathurst - Former Caltex Depot	114 Howick STREET	Other Petroleum	Under assessment	-33.42296963	149.5862574
BATHURST	Bathurst Rail Fabrication Centre	34 Alpha STREET	Other Industry	Regulation under CLM Act not required	-33.43037796	149.5821533
BATHURST	Devro Cattle Hide Processing Plant	46 Vale ROAD	Other Industry	Regulation under CLM Act not required	-33.43926137	149.5803563
BATHURST	Caltex Bathurst Service Station	53 Durham STREET	Service Station	Under assessment	-33.41689545	149.5848527
BATHURST	Former Shell Depot Bathurst	56 Bant STREET	Other Petroleum	Regulation under CLM Act not required	-33.43471575	149.5774595

Suburb	Site Name	Address	Contamination Activity Type	Management Class	Latitude	Longitude
BATHURST	Shell Coles Express Service Station	59 Durham STREET	Service Station	Under assessment	-33.41639415	149.5843243
BATHURST	Former Gasworks	71 Russell STREET	Gasworks	Contamination formerly regulated under the CLM Act	-33.42420302	149.5864517
BATHURST	Former Police Station	Corner of William Street and Durham STREET	Other Petroleum	Contamination formerly regulated under the CLM Act	-33.41592424	149.5842233
BATHURST	Former Mobil Depot	Lower Russell STREET	Other Petroleum	Regulation under CLM Act not required	-33.42497876	149.585128
BATHURST	Crago Mill site	Piper STREET	Other Industry	Regulation under CLM Act not required	-33.42777602	149.5809428
BAULKHAM HILLS	Caltex Service Station	117 Seven Hills ROAD	Service Station	Under assessment	-33.76139872	150.9750767
BAULKHAM HILLS	Caltex Service Station	130-132 Seven Hills ROAD	Service Station	Under assessment	-33.76180431	150.9746297
BAULKHAM HILLS	Shell Coles Express Service Station	363 Windsor ROAD	Service Station	Regulation under CLM Act not required	-33.7601819	150.9916224
BEACON HILL	Caltex Service Station	176 Warringah ROAD	Service Station	Contamination currently regulated under CLM Act	-33.75381485	151.2602617
BEGA	Former BP Service Station	100 - 102 Gipps STREET	Service Station	Regulation under CLM Act not required	-36.67563094	149.8433291
BEGA	Bega Gasworks	27 Upper STREET	Gasworks	Under assessment	-36.67710613	149.8480253
BEGA	Caltex Service Station	280 Carp STREET	Service Station	Under assessment	-36.67388263	149.838163
BEGA	Caltex Service Station	36-40 Lagoon STREET	Service Station	Under assessment	-36.66832965	149.8289048
BELMONT	Belmont Bus Depot	2 Floraville ROAD	Other Petroleum	Under assessment	-33.02476269	151.6606657
BELMONT	Former Ampol Service Station	467-469 Pacific HIGHWAY	Service Station	Regulation under CLM Act not required	-33.0299728	151.6613301
BELMONT	Shell Coles Express Service Station	502 Pacific HIGHWAY	Service Station	Under assessment	-33.03317155	151.6605194
BELMONT NORTH	Woolworths Petrol	397 Pacific HIGHWAY	Service Station	Under assessment	-33.02454211	151.6634893
BELMONT NORTH	Caltex Service Station	406 Pacific HIGHWAY	Service Station	Under assessment	-33.02476876	151.6623655
BELMORE	SRA Land	348 Burwood ROAD	Unclassified	Regulation under CLM Act not required	-33.91753611	151.0859487
BELMORE	7-Eleven Service Station	792-794 Canterbury ROAD	Service Station	Regulation under CLM Act not required	-33.92567992	151.0873469
BELROSE	Caltex Service Station	157 Forest WAY	Service Station	Under assessment	-33.7347675	151.2212004
BELROSE	Glenrose Shopping Centre	56-58 Glen STREET	Unclassified	Contamination currently regulated under CLM Act	-33.73917996	151.2101029
BELROSE	Woolworths Petrol	60 Glen STREET	Service Station	Regulation under CLM Act not required	-33.74009002	151.2091045
BERESFIELD	Former Koppers Timber Treatment Site	53 Weakleys DRIVE	Other Industry	Under assessment	-32.79902937	151.6358846
BERESFIELD	BP Beresfield Truckstop	Cnr Kinta Drive and John Renshaw DRIVE	Service Station	Under assessment	-32.81122768	151.6393427
BERKELEY VALE	Former Berkeley Vale Service Station	121-123 Lakedge AVENUE	Service Station	Regulation under CLM Act not required	-33.34899186	151.4423109
BERKSHIRE PARK	Shell Coles Express Berkshire Park	746 - 752 Richmond ROAD	Service Station	Under assessment	-33.66508654	150.7990243
BEROWRA	Caltex Berowra Service Station	12-14 Berowra Waters ROAD	Service Station	Under assessment	-33.6233827	151.1505554
BEROWRA	42 Berowra Waters Road	42 Berowra Waters ROAD	Unclassified	Under assessment	-33.6203211	151.1482454
BEROWRA	Shell Coles Express Berowra	955 Pacific HIGHWAY	Service Station	Under assessment	-33.62818015	151.1475736
BEROWRA	7-Eleven Service Station	965-969 Pacific HIGHWAY	Service Station	Under assessment	-33.62673163	151.1479171
BERRIGAN	Caltex Service Station	155-165 Chanter STREET	Service Station	Under assessment	-35.6557616	145.8015557
BERRY	Shell Berry	79 Queen STREET	Service Station	Under assessment	-34.77500516	150.695167
BEXLEY	7-Eleven Bexley	474 Forest ROAD	Service Station	Under assessment	-33.95160096	151.1252355
BEXLEY	7-Eleven (former Mobil) Service Station	613 Forest ROAD	Service Station	Under assessment	-33.95539246	151.118447
BILAMBIL HEIGHTS	Former Banana Plantation Land	38 McAllisters ROAD	Unclassified	Regulation under CLM Act not required	-28.21218056	153.4778762

Suburb	Site Name	Address	Contamination Activity Type	Management Class	Latitude	Longitude
BILLINUDGEL	CSR Readymix	Mogo PLACE	Other Industry	Regulation under CLM Act not required	-28.50210255	153.5278161
BLACKMANS FLAT	Mount Piper Extension Development Site	2847 Boulder ROAD	Other Industry	Regulation under CLM Act not required	-33.35619968	150.0279881
BLACKMANS FLAT	Lamberts Gully Mine	Castlereagh HIGHWAY	Other Industry	Under assessment	-33.36713827	150.0483236
BLACKTOWN	Former Caltex Service Station	131 Richmond ROAD	Service Station	Regulation under CLM Act not required	-33.75866104	150.8962614
BLACKTOWN	Valspar Blacktown	4 Steel STREET	Chemical Industry	Regulation under CLM Act not required	-33.75425018	150.9127714
BLACKTOWN	7-Eleven Service Station	62 Walters ROAD	Service Station	Under assessment	-33.77599783	150.8948926
BLACKTOWN	Land at Reservoir Road	Reservoir ROAD	Unclassified	Regulation under CLM Act not required	-33.79119448	150.8967838
BLAKEHURST	Woolworths Service Station Blakehurst	390 Princes HIGHWAY	Service Station	Contamination currently regulated under CLM Act	-33.990197	151.11361
BLAXLAND	7-Eleven (former Mobil) Service Station	137 Great Western HIGHWAY	Service Station	Under assessment	-33.74627	150.6137669
BOAMBEE	Lindsay Bros transport depot site	542 Pacific HIGHWAY	Other Petroleum	Regulation under CLM Act not required	-30.33106848	153.0802985
BOAMBEE EAST	Mobil Service Station	601 Pacific HIGHWAY	Service Station	Under assessment	-30.33530175	153.0806342
BOBS FARM	Bob's Farm	15 Fenningham Island ROAD	Other Industry	Regulation under CLM Act not required	-32.74867207	152.0316217
BOGGABILLA	Caltex Service Station	Cnr Simpson St & Newell HIGHWAY	Service Station	Under assessment	-28.60654029	150.3571056
BOGGABILLA	Mobil Depot	Newell HIGHWAY	Other Petroleum	Under assessment	-28.61023985	150.3529156
BOMADERRY	Bomaderry Works Depot	10 McIntyre WAY	Other Petroleum	Under assessment	-34.84576748	150.6131411
BOMADERRY	Caltex Service Station	246 Princes HIGHWAY	Service Station	Regulation under CLM Act not required	-34.83833824	150.5958799
BOMADERRY	Caltex Service Station	341 Princes HIGHWAY	Service Station	Under assessment	-34.84562987	150.5946987
BOMADERRY	Former Shell Depot	44 Railway STREET	Other Petroleum	Regulation under CLM Act not required	-34.85193621	150.6117038
BOMADERRY	Former Mobil Depot	7 Victa WAY	Other Petroleum	Under assessment	-34.84454618	150.6139462
BOMADERRY	SRA Land	Lot 2 Meroo STREET	Unclassified	Regulation under CLM Act not required	-34.85314813	150.6099573
BOMBALA	Caltex Service Station	161 Maybe STREET	Service Station	Under assessment	-36.91234945	149.2374622
BOMBALA	Former Bright Street Timber Mill	Bright STREET	Other Industry	Regulation under CLM Act not required	-36.91547645	149.2302454
BOMBALA	Caltex Service Station	High St Cnr Stephen STREET	Service Station	Under assessment	-36.90447935	149.241292
BOMBALA	Prime Pine site	Sandy LANE	Other Industry	Regulation under CLM Act not required	-36.9315425	149.2110959
BOMEN	Caltex Terminal	18 Lewington STREET	Other Petroleum	Under assessment	-35.0695246	147.4084379
BONDI	BP Service Station	185 Bondi ROAD	Service Station	Under assessment	-33.89432208	151.2647671
BONDI	Caltex Service Station	51 Bondi ROAD	Service Station	Under assessment	-33.8936307	151.260001
BONDI JUNCTION	Waverley Bus Depot	1-15 Oxford STREET	Other Industry	Regulation under CLM Act not required	-33.89165341	151.2421246
BONNY HILLS	Bonny View Store	923 Ocean DRIVE	Service Station	Regulation under CLM Act not required	-31.59075636	152.8392935
BONNYRIGG	United Bonnyrigg (Formerly AP SAVER)	709 Cabramatta ROAD	Service Station	Contamination currently regulated under POEO Act	-33.893058	150.892476
BONNYRIGG	BP Service Station	Corner Cowpasture Road and North Liverpool ROAD	Service Station	Under assessment	-33.89416327	150.8578378
BONNYRIGG	Caltex Service Station	Smithfield Rd Cnr Elizabeth DRIVE	Service Station	Under assessment	-33.88840816	150.8822609
BOOLAROO	Incitec Pivot	13 Main STREET	Other Industry	Contamination formerly regulated under the CLM Act	-32.94803538	151.6302187
BOOLAROO	Bunnings Site - Pasmenco Cockle Creek	13a Main ROAD	Metal Industry	Contamination formerly regulated under the CLM Act	-32.94364503	151.6252316

Suburb	Site Name	Address	Contamination Activity Type	Management Class	Latitude	Longitude
BOOLAROO	Cardiff West Estate - Pasmenco Cockle Creek	Adjacent to PCC Smelter at 13A Main ROAD	Metal Industry	Regulation under CLM Act not required	-32.93950137	151.6349183
BOOLAROO	Pasmenco Cockle Creek Smelter	Lake ROAD	Metal Industry	Contamination currently regulated under CLM Act	-32.94434593	151.6307345
BOOLAROO	Cockle Creek and Cockle Bay Sediments	Off Creek Reserve ROAD	Metal Industry	Contamination currently regulated under CLM Act	-32.96079541	151.6141327
BOOROWA	Mobil Depot	14-16 Brial STREET	Other Petroleum	Under assessment	-34.43673234	148.7300821
BOOROWA	Mobil Service Station	63-69 Marsden STREET	Service Station	Contamination formerly regulated under the CLM Act	-34.44157331	148.7162391
BOTANY	Botany, Underwood	14a Underwood AVENUE	Unclassified	Contamination being managed via the planning process (EP&A Act)	-33.94508532	151.1947626
BOTANY	Former Aerosols of Australia	1617 Botany ROAD	Chemical Industry	Under assessment	-33.9529386	151.2037468
BOTANY	Former Tannery	2 Daniel STREET	Other Industry	Regulation under CLM Act not required	-33.94126194	151.1991087
BOTANY	Former Industrial Site	28 Folkestone PARADE	Unclassified	Contamination being managed via the planning process (EP&A Act)	-33.95187539	151.1960537
BOTANY	Nuplex Resins	49-61 Stephen ROAD	Chemical Industry	Contamination currently regulated under CLM Act	-33.952588	151.21101
BOTANY	Roads and Maritime Service	5 - 9 Lord STREET	Other Industry	Regulation under CLM Act not required	-33.94100279	151.1968763
BOTANY	Caltex Terminal	Penrhyn ROAD	Other Petroleum	Under assessment	-33.96633917	151.2149156
BOURKE	Caltex Service Station	82-86 Anson STREET	Service Station	Under assessment	-30.09500388	145.9414388
BOURKE	Former Shell Bourke Depot	94-106 Anson STREET	Service Station	Regulation under CLM Act not required	-30.09548497	145.9436745
BOWENFELS	Bowenfels Field Support Centre	9-13 Coerwull ROAD	Other Petroleum	Regulation under CLM Act not required	-33.47514572	150.1323899
BOWRAL	Shell Coles Express Service Station	430 Bong Bong STREET	Service Station	Under assessment	-34.48269596	150.417389
BOWRAL	Former Gasworks	Merrigang STREET	Gasworks	Contamination currently regulated under CLM Act	-34.4783957	150.4255053
BOX HILL	Former Waste Management Facility	25 Terry ROAD	Landfill	Regulation under CLM Act not required	-33.65559259	150.8977986
BRANXTON	Former Service Station	70 Maitland STREET	Service Station	Under assessment	-32.65647051	151.3516199
BREWARRINA	Dowell's Fuel	39 Doyle STREET	Service Station	Under assessment	-29.96152786	146.8612561
BRIGHTON-LE-SANDS	Shell Service Station Brighton Le Sands & adjacent land	2 General Holmes DRIVE	Service Station	Contamination formerly regulated under the CLM Act	-33.9579214	151.1578665
BRIGHTON-LE-SANDS	Cook Park	General Holmes DRIVE	Service Station	Contamination formerly regulated under the CLM Act	-33.9581072	151.1579572
BROADMEADOW	Former Industrial Site	16 Bmeadow ROAD	Service Station	Under assessment	-32.91444096	151.7300112
BROADMEADOW	Nineways Broadmeadow Coles Express SS	Corner Brunner Road and Lambton ROAD	Service Station	Under assessment	-32.92511185	151.7364247
BROKEN HEAD	South Byron Sewage Treatment Works	Broken Head ROAD	Other Industry	Under assessment	-28.67233626	153.6148974
BROKEN HILL	Former Caltex Service Station	167-173 Argent STREET	Service Station	Regulation under CLM Act not required	-31.96066663	141.4624175
BROKEN HILL	Former Caltex Depot	3 Kanandah ROAD	Service Station	Regulation under CLM Act not required	-31.98341823	141.4332211
BROKEN HILL	Tasco Petroleum (Former Mobil) Depot	5 Kanandah ROAD	Other Petroleum	Regulation under CLM Act not required	-31.9843986	141.4329127
BROKEN HILL	Caltex Service Station	535 Argent STREET	Service Station	Regulation under CLM Act not required	-31.95311924	141.4745274
BROKEN HILL	Caltex Service Station	73-87 Oxide STREET	Service Station	Contamination currently regulated under CLM Act	-31.95519591	141.4658647
BROKEN HILL	Broken Hill Airport Mobil Refuelling Facility	Bonanza STREET	Other Petroleum	Under assessment	-31.99928312	141.4685759

Suburb	Site Name	Address	Contamination Activity Type	Management Class	Latitude	Longitude
BROKEN HILL	Former Mobil Depot	Corner Of Talc Street and Gossan STREET	Other Petroleum	Under assessment	-31.96018102	141.4514752
BROKEN HILL	Former Gasworks	Cornish STREET	Gasworks	Contamination formerly regulated under the CLM Act	-31.96330562	141.4470611
BROOKLYN	Former Oyster Farm	Off Government ROAD	Unclassified	Under assessment	-33.54716867	151.2229744
BROOKVALE	Little Drycleaning	123 Old Pittwater ROAD	Other Industry	Under assessment	-33.76759121	151.2625932
BROOKVALE	Coles Express Brookvale	198 Harboard ROAD	Service Station	Under assessment	-33.76332299	151.2794028
BROOKVALE	Brookvale Depot	630-636 Pittwater ROAD	Other Petroleum	Under assessment	-33.76641698	151.2705659
BROOKVALE	Caltex Service Station	740-742 Pittwater ROAD	Service Station	Under assessment	-33.76146721	151.2745358
BROOKVALE	Harrison Manufacturing Co Pty Ltd	75 Old Pittwater ROAD	Unclassified	Under assessment	-33.76498388	151.2638048
BROOKVALE	Woolworths Petrol Brookvale	756 Pittwater ROAD	Service Station	Under assessment	-33.76170587	151.2762411
BROOKVALE	AMP Warringah Mall	Cnr Condamine Street, Old Pittwater Rd & Cross STREET	Other Industry	Regulation under CLM Act not required	-33.76729923	151.2657272
BROWNSVILLE	Caltex Service Station	342 Kanahooka ROAD	Service Station	Under assessment	-34.48591734	150.8064373
BRUNSWICK HEADS	Caltex Service Station	5 Tweed STREET	Service Station	Under assessment	-28.5381619	153.5487135
BUDGEWOI	Colongra Power Station (Note: EPACS map is incorrect)	Off Scenic DRIVE	Other Industry	Under assessment	-33.21463137	151.5529338
BULAHDELAH	Mobil Service Station	59-63 Boolambayte STREET	Service Station	Under assessment	-32.40971018	152.2105785
BULAHDELAH	Caltex Service Station	Lot 5 Mahogany STREET	Service Station	Under assessment	-32.39837094	152.2106015
BULAHDELAH	Caltex Service Station	Pacific HIGHWAY	Service Station	Under assessment	-32.40729992	152.2110142
BULLABURRA	Former Burmah Bullaburra Service Station	367 - 369 Great Western HIGHWAY	Service Station	Under assessment	-33.72482995	150.4124537
BULLI	Scrap Yard	7 Molloy STREET	Other Industry	Contamination currently regulated under CLM Act	-34.33663195	150.9131154
BULLI	Bulli Brickworks	Quilkey PLACE	Other Industry	Regulation under CLM Act not required	-34.33263113	150.9086247
BUNGENDORE	Former Timber Treatment Plant	Corner King Street and Butmaroo STREET	Other Industry	Contamination formerly regulated under the CLM Act	-35.26151273	149.4434907
BURONGA	Caltex Service Station	Sturt Hwy Cnr Silver City HIGHWAY	Service Station	Under assessment	-34.17056496	142.1813847
BURWOOD	Burwood STA Depot	Cnr Shaftesbury and Parramatta ROADS	Other Industry	Contamination formerly regulated under the CLM Act	-33.86982934	151.1089057
BYRON BAY	Residential Development	Lot 15 Seaview STREET	Unclassified	Regulation under CLM Act not required	-28.65214464	153.6165573
CABARITA	Cabarita Wellcome	33 Phillips STREET	Landfill	Ongoing maintenance required to manage residual contamination (CLM Act)	-33.85250251	151.1176366
CABARITA	Dulux (Orica Australia)	Cabarita ROAD	Chemical Industry	Contamination formerly regulated under the CLM Act	-33.84643972	151.1157115
CABRAMATTA	Caltex Service Station	166 John STREET	Service Station	Under assessment	-33.89422314	150.9279279
CALGA	Former service station	101 Peats Ridge ROAD	Service Station	Contamination formerly regulated under the CLM Act	-33.37592138	151.2254951
CALLALA BEACH	Callala Beach General Store	(formerly 1 Quay Rd) 114A Quay ROAD	Service Station	Regulation under CLM Act not required	-35.0101817	150.6964322
CAMBRIDGE PARK	Caltex Cambridge Park	Star COURT	Service Station	Under assessment	-33.74068794	150.717174
CAMDEN	Caltex Service Station	21 Barsden STREET	Service Station	Under assessment	-34.05808413	150.6914744
CAMDEN	Camden High School (former)	John STREET	Gasworks	Regulation under CLM Act not required	-34.05114079	150.6951285
CAMDEN SOUTH	Coles Express Service Station Camden	273 Old Hume HIGHWAY	Service Station	Under assessment	-34.08660995	150.6945444
CAMELLIA	James Hardie Factory (former, eastern portion)	1 Grand AVENUE	Other Industry	Contamination currently regulated under CLM Act	-33.8182384	151.0261019
CAMELLIA	Council Reserve	11B Grand AVENUE	Metal Industry	Regulation under CLM Act not required	-33.81850502	151.0302425
CAMELLIA	Bitumen Manufacturer	12 Grand AVENUE	Other Industry	Contamination currently regulated under CLM Act	-33.82189695	151.0429251

Suburb	Site Name	Address	Contamination Activity Type	Management Class	Latitude	Longitude
CAMELLIA	Wrigg	13 Grand AVENUE	Metal Industry	Under assessment	-33.81971361	151.0321525
CAMELLIA	Hymix Concrete	14 Grand AVENUE	Metal Industry	Contamination currently regulated under CLM Act	-33.82243454	151.044789
CAMELLIA	Hambear	14 Thackeray STREET	Metal Industry	Regulation under CLM Act not required	-33.81920482	151.0419394
CAMELLIA	Mauri Foods	15 Grand AVENUE	Other Industry	Regulation being finalised	-33.81996985	151.0335725
CAMELLIA	Railway Land	27 Grand AVENUE	Other Industry	Regulation under CLM Act not required	-33.81910822	151.0382483
CAMELLIA	Maritime Services Board	33A Grand AVENUE	Metal Industry	Regulation under CLM Act not required	-33.81836086	151.0401249
CAMELLIA	Veolia	37 Grand AVENUE	Chemical Industry	Contamination currently regulated under CLM Act	-33.81980027	151.0430689
CAMELLIA	Former Asciano Properties	39 Grand AVENUE	Chemical Industry	Contamination currently regulated under CLM Act	-33.82056014	151.0443331
CAMELLIA	Sydney Water	41 Grand AVENUE	Chemical Industry	Contamination formerly regulated under the CLM Act	-33.8217493	151.0453367
CAMELLIA	Akzo	6 Grand AVENUE	Chemical Industry	Contamination currently regulated under CLM Act	-33.82238826	151.0319264
CAMELLIA	Former Shell Clyde Refinery	Durham STREET	Other Petroleum	Contamination currently regulated under POEO Act	-33.82804924	151.0378966
CAMMERAY	Coles Express Cammeray	477-483 Miller STREET	Service Station	Under assessment	-33.82141124	151.2108658
CAMMERAY	Tunks Park	Brothers AVENUE	Landfill	Contamination formerly regulated under the CLM Act	-33.81734704	151.2113338
CAMPBELLTOWN	Former vehicle wrecking yard	38 Blaxland ROAD	Unclassified	Under assessment	-34.06055735	150.8130598
CAMPBELLTOWN	Mobil Service Station	96-98 Queen STREET	Service Station	Regulation under CLM Act not required	-34.06407588	150.8170082
CAMPBELLTOWN	BP Service Station	Cnr Blaxland Road and Campbelltown ROAD	Service Station	Under assessment	-34.05312872	150.8234349
CAMPERDOWN	Former Gee Graphics	27 Church STREET	Other Industry	Regulation under CLM Act not required	-33.88737747	151.1773616
CAMPERDOWN	O'Dea Reserve	Salisbury LANE	Landfill	Contamination formerly regulated under the CLM Act	-33.89072786	151.1736948
CAMPSIE	Budget Petroleum and adjacent property	403 Canterbury Road and 1 Una STREET	Service Station	Contamination currently regulated under CLM Act	-33.91605617	151.1086596
CAMPSIE	Former Sunbeam factory	60 Charlotte STREET	Other Industry	Contamination formerly regulated under the CLM Act	-33.92254225	151.1025796
CANLEY HEIGHTS	Caltex Service Station	280-286 Canley Vale ROAD	Service Station	Under assessment	-33.88393501	150.9241656
CANLEY HEIGHTS	Former Caltex Canley Heights	368 Canley Vale ROAD	Service Station	Under assessment	-33.88271081	150.9154176
CANLEY VALE	Former Mobil Service Station	96 Canley Vale ROAD	Service Station	Regulation under CLM Act not required	-33.88591573	150.9369801
CANOWINDRA	BP Service Station (Reliance Petroleum)	76 Rodd STREET	Service Station	Under assessment	-33.56131773	148.6682805
CANTERBURY	Metro Petroleum Service Station	13-19 Canterbury ROAD	Service Station	Contamination currently regulated under CLM Act	-33.90783455	151.125207
CARDIFF	Former Caltex Service Station	367 Main ROAD	Service Station	Regulation under CLM Act not required	-32.93761223	151.6577781
CARDIFF	7-Eleven Service Station	399 Main ROAD	Service Station	Regulation under CLM Act not required	-32.93391137	151.6562111
CARDIFF	Former Mobil Service Station	43 Macquarie ROAD	Service Station	Under assessment	-32.94118246	151.6578195
CARDIFF	Former Mobil Depot	7 Ranton STREET	Other Petroleum	Regulation under CLM Act not required	-32.94516764	151.6470387
CARDIFF	BP Service Station (Reliance Petroleum)	Corner Sturt and Main ROADS	Service Station	Under assessment	-32.93792229	151.6569905

Suburb	Site Name	Address	Contamination Activity Type	Management Class	Latitude	Longitude
CARDIFF	Maneela Oval	Main ROAD	Other Industry	Regulation under CLM Act not required	-32.93018443	151.6435559
CARDIFF	Settlement Pond	Off Main ROAD	Unclassified	Under assessment	-32.94001389	151.6604919
CARINGBAH	Adjacent to Spirent Australia	101-103 Cawarra ROAD	Other Industry	Contamination currently regulated under CLM Act	-34.03360747	151.1245577
CARINGBAH	Spirent Australia	105 Cawarra ROAD	Other Industry	Contamination formerly regulated under the CLM Act	-34.03425343	151.1245092
CARINGBAH	Former Consumer Health Products Manufacturer	32-40 Cawarra ROAD	Other Industry	Regulation under CLM Act not required	-34.03024369	151.1277755
CARINGBAH	7-Eleven Service Station	367 The Kingsway	Service Station	Under assessment	-34.03948677	151.1203268
CARLINGFORD	Caltex Service Station	131 Pennant Hills ROAD	Service Station	Under assessment	-33.78762398	151.0279422
CARLINGFORD	Caltex Service Station	797 Pennant Hills ROAD	Service Station	Under assessment	-33.7757819	151.0516532
CARLTON	Shell Coles Express Service Station	274-281 Princes HIGHWAY	Service Station	Under assessment	-33.9748579	151.1272732
CARRINGTON	Carrington redevelopment site	11 Howden STREET	Other Industry	Regulation under CLM Act not required	-32.91309509	151.7625341
CARRINGTON	Commercial Metals Company (CMC) Australia Pty Ltd	117-121 Bourke STREET	Other Industry	Regulation under CLM Act not required	-32.9148832	151.7677193
CARRINGTON	Forgacs Dockyard	81 Denison STREET	Other Industry	Regulation under CLM Act not required	-32.9207441	151.764816
CARRINGTON	NAT vacant land	Bourke STREET	Unclassified	Regulation under CLM Act not required	-32.91276029	151.7685894
CARRINGTON	Carrington Coal Tar Pavements	Bourke Street to Dyke ROAD	Other Industry	Regulation under CLM Act not required	-32.91441348	151.770271
CARRINGTON	Pasminco Ship Loader	Dyke Berth 2 (off Bourke Street) OTHER	Metal Industry	Regulation under CLM Act not required	-32.9148698	151.7716837
CARRINGTON	Dyke Point Containment Cell	Dyke ROAD	Other Industry	Under assessment	-32.9169089	151.772423
CARSS PARK	Vacant Property	334 Princes HIGHWAY	Other Industry	Regulation under CLM Act not required	-33.98628486	151.1133908
CARWELL	Cement Australia Carwell Creek Quarries	Quarry ROAD	Other Industry	Under assessment	-32.85413742	149.923172
CASINO	Former Gasworks	134-136 North STREET	Gasworks	Regulation under CLM Act not required	-28.86080712	153.0526043
CASINO	Caltex Service Station	32 Dyraba STREET	Service Station	Under assessment	-28.85488567	153.044806
CASINO	Caltex Service Station	96 Centre STREET	Service Station	Under assessment	-28.86539567	153.0450654
CASINO	Woolworths Petrol	Canterbury Street Cnr Summerland WAY	Service Station	Under assessment	-28.86231341	153.0464642
CASULA	Caltex Service Station	646 Hume HIGHWAY	Service Station	Regulation under CLM Act not required	-33.95641262	150.8934783
CATHERINE HILL BAY	Catherine Hill Bay Coal Handling and Preparation Plant	1A Keene STREET	Other Industry	Regulation under CLM Act not required	-33.16120556	151.6302456
CESSNOCK	Former Mobil Service Station	102 Wollombi ROAD	Service Station	Under assessment	-32.83844074	151.3436022
CESSNOCK	Caltex Service Station	105 Wollombi ROAD	Service Station	Under assessment	-32.83936243	151.3430078
CESSNOCK	Former Service Station	2-4 Allandale ROAD	Service Station	Under assessment	-32.83118911	151.3560677
CHARBON	Charbon Colliery	Charbon ROAD	Other Industry	Under assessment	-32.92390131	149.9839098
CHARLESTOWN	Shell Service Station	273 Charlestown ROAD	Service Station	Regulation under CLM Act not required	-32.95802555	151.6897931
CHARLESTOWN	Caltex Service Station	81 Pacific HIGHWAY	Service Station	Contamination currently regulated under CLM Act	-32.96708479	151.6955919
CHARLESTOWN	BP Service Station	91-93 Pacific HIGHWAY	Service Station	Contamination formerly regulated under the CLM Act	-32.96633569	151.6959051
CHARLESTOWN	Energy Australia Powell Street Depot	Powell STREET	Other Industry	Under assessment	-32.95912375	151.6944136
CHARMHAVEN	Caltex Service Station	13-15 Pacific HIGHWAY	Service Station	Under assessment	-33.21655768	151.5091452
CHATSWOOD	Auto Repairs	2 Devonshire STREET	Service Station	Regulation under CLM Act not required	-33.8015482	151.1859632

Suburb	Site Name	Address	Contamination Activity Type	Management Class	Latitude	Longitude
CHATSWOOD	Caltex Service Station	572 Pacific HIGHWAY	Service Station	Under assessment	-33.80381271	151.1789656
CHATSWOOD	Former Caltex Service Station	607 Pacific HIGHWAY	Service Station	Contamination currently regulated under CLM Act	-33.80396472	151.1795766
CHATSWOOD	Coles Express Chatswood	877-879 Pacific HIGHWAY	Service Station	Under assessment	-33.79182176	151.1804867
CHATSWOOD WEST	Chatswood Toyota	728 Pacific HIGHWAY	Service Station	Contamination formerly regulated under the CLM Act	-33.79654247	151.1776136
CHERRYBROOK	Caltex Service Station	67 Shepherds DRIVE	Service Station	Under assessment	-33.72069183	151.0451415
CHESTER HILL	Former Orica, Chester Hill	127 Orchard ROAD	Chemical Industry	Regulation being finalised	-33.8869823	150.9952873
CHIPPING NORTON	Mobil Depot	49-51 Riverside ROAD	Other Petroleum	Under assessment	-33.91621314	150.9696948
CHIPPING NORTON	Former ACR	85-107 Alfred STREET	Chemical Industry	Contamination currently regulated under CLM Act	-33.92226795	150.9586496
CHISWICK	Former Sydney Wiremills (BHP) site	Blackwall Point ROAD	Other Industry	Regulation under CLM Act not required	-33.85131849	151.1369131
CHITTAWAY BAY	Former Caltex Chittaway Point	100 Chittaway ROAD	Service Station	Regulation under CLM Act not required	-33.32707555	151.4293546
CHULLORA	Chullora Railway Workshops	Worth STREET	Other Industry	Under assessment	-33.88639388	151.0598201
CLARENCE	Clarence Colliery	Chifley ROAD	Other Industry	Under assessment	-33.46450217	150.2522729
CLARENDON	Coles Express Clarendon	244 Hawkesbury Valley WAY	Service Station	Under assessment	-33.6083729	150.7890956
CLEARFIELD	Former Pamplings Dip Site	Off Clearfield ROAD	Cattle Dip	Regulation under CLM Act not required	-29.16287185	152.882974
CLYBUCCA	BP Service Station	1 Pacific HIGHWAY	Service Station	Under assessment	-30.93913118	152.9417395
CLYDE	7-Eleven Clyde	3 Parramatta (Cnr Harbour Street) ROAD	Service Station	Under assessment	-33.83494433	151.0222628
COBAR	Former Caltex (Bogas) Service Station Cobar	56-58 Marshall STREET	Service Station	Under assessment	-31.49793339	145.8346684
COBAR	Caltex Service Station Cobar	99 Marshall (formerly Cnr Barrier Highway and Bathurst Street) STREET	Service Station	Under assessment	-31.49631924	145.8275727
COBAR	Mckinnons Gold Mine	Cobar ROAD	Metal Industry	Under assessment	-31.78179755	145.693
COBAR	Caltex Service Station	Lot 10 Railway PARADE	Service Station	Regulation under CLM Act not required	-31.49350124	145.8442372
COFFS HARBOUR	Dan Murphy's Coffs Harbour	10 Elbow STREET	Service Station	Under assessment	-30.29439262	153.115069
COFFS HARBOUR	BP Service Station	134-136 Pacific HIGHWAY	Service Station	Contamination formerly regulated under the CLM Act	-30.29187037	153.1182106
COFFS HARBOUR	Caltex Service Station	157 Orlando STREET	Service Station	Under assessment	-30.28975334	153.1306354
COFFS HARBOUR	Aussitel Backpackers Hostel	312 Harbour DRIVE	Service Station	Contamination formerly regulated under the CLM Act	-30.3057	153.132
COFFS HARBOUR	Mobil Service Station	314-316 Harbour DRIVE	Service Station	Contamination formerly regulated under the CLM Act	-30.3056983	153.131966
COFFS HARBOUR	Coffs Harbour Slipway	38 Marina DRIVE	Other Industry	Under assessment	-30.30325637	153.1441437
COFFS HARBOUR	Mobil Coffs Harbour Airport	Aviation DRIVE	Other Petroleum	Contamination formerly regulated under the CLM Act	-30.313385	153.1175018
COFFS HARBOUR	Caltex Service Station	Cnr Pacific Hwy & Halls ROAD	Service Station	Under assessment	-30.30639482	153.1007996
COFFS HARBOUR	Woolworths Petrol	Park Beach Plaza, Pacific HIGHWAY	Service Station	Under assessment	-30.28101154	153.132027
COLEAMBALLY	Former Mobil Depot	19 Bencubbin AVENUE	Other Petroleum	Under assessment	-34.80279552	145.8945239
COLLARENEBRI	Former Shell Depot	Corner Narran Street and Queen STREET	Other Petroleum	Regulation under CLM Act not required	-29.54114772	148.5789365
COLONGRA	Endeavour Colliery	Scenic DRIVE	Other Industry	Under assessment	-33.21297737	151.5416882
COLYTON	Ampol Service Station	88 Great Western HIGHWAY	Service Station	Contamination currently regulated under CLM Act	-33.7754	150.7954
CONCORD	Caltex Service Station	87-89 Parramatta ROAD	Service Station	Under assessment	-33.86785624	151.0993769
CONCORD WEST	Caltex Service Station	369-375 Concord ROAD	Service Station	Regulation under CLM Act not required	-33.84113835	151.0888843
CONDOBOLIN	BP-Branded Service Station	38 Denison Street, corner Molong STREET	Service Station	Under assessment	-33.08520378	147.1524976

Suburb	Site Name	Address	Contamination Activity Type	Management Class	Latitude	Longitude
CONDOBOLIN	Former Mobil Depot	6 Burnett STREET	Other Petroleum	Contamination currently regulated under CLM Act	-33.08010515	147.1642972
CONDOBOLIN	Former Ampol Depot	Cnr Parkes Road and Goobang STREET	Service Station	Regulation under CLM Act not required	-33.08034753	147.1642436
CONDOBOLIN	Caltex Service Station	Parkes ROAD	Service Station	Under assessment	-33.08275986	147.1586456
CONDOBOLIN	Mobil Condobolin Depot Railway Siding	Railway Siding behind 6 Burnett STREET	Other Petroleum	Under assessment	-33.08058612	147.164225
CONSTITUTION HILL	Sydney Water Land	Caloola ROAD	Unclassified	Under assessment	-33.79776636	150.9697715
COOGEE	Caltex Service Station	146-148 Coogee Bay ROAD	Service Station	Under assessment	-33.91989232	151.2517454
COOGEE	Caltex Service Station	169-173 Malabar ROAD	Service Station	Under assessment	-33.93233184	151.2574377
COOKS HILL	Former Council depot	115 Corlette STREET	Other Industry	Under assessment	-32.93525537	151.7641074
COOLAC	Coolac Service Station	Corner Hume Highway and Coleman STREET	Service Station	Regulation under CLM Act not required	-34.95435052	148.1595525
COOLAH	BP Depot (Reliance Petroleum)	72 (formerly 17-23) Cunningham STREET	Other Petroleum	Under assessment	-31.82275896	149.7243171
COOLONGLOOK	Caltex Service Station	Pacific HIGHWAY	Service Station	Under assessment	-32.21648325	152.322813
COOMA	Mobil Depot	2 Commissioner STREET	Other Petroleum	Under assessment	-36.23267537	149.1346338
COOMA	Former Caltex Depot	2 Short STREET	Service Station	Under assessment	-36.2338672	149.1348862
COOMA	Lowes Petroleum Depot and Service Station (Former BP Reliance Petroleum)	2-4 Sharp STREET	Other Petroleum	Regulation under CLM Act not required	-36.22862603	149.1356483
COOMA	Caltex Service Station	44 Sharp STREET	Service Station	Under assessment	-36.23323489	149.1304134
COOMA	Former Shell Depot	48-50 Bradley STREET	Other Petroleum	Regulation under CLM Act not required	-36.23448955	149.1347987
COOMA	Former Shell Service Station	48-52 Sharp STREET	Service Station	Contamination formerly regulated under the CLM Act	-36.23350402	149.1299514
COOMA	Woolworths Petrol	Bombala Street Cnr Massie STREET	Service Station	Under assessment	-36.23364626	149.1267469
COONABARABRAN	Shell Coles Express Service Station	2-6 John STREET	Service Station	Under assessment	-31.27706775	149.27836
COONABARABRAN	Former Mobil Depot (formerly Shell Former Coonabarabran CVRO)	49 Cowper (formerly 51 Cowper) STREET	Other Petroleum	Regulation under CLM Act not required	-31.27003745	149.281788
COONABARABRAN	Former Mobil Depot	49 Cowper STREET	Other Petroleum	Under assessment	-31.27096226	149.2818461
COONABARABRAN	Caltex Service Station	85-87 John STREET	Service Station	Under assessment	-31.27231215	149.2771297
COONABARABRAN	Caltex Service Station	Cnr Dawson & Drummond STREET	Service Station	Under assessment	-31.26994941	149.28183
COONAMBLE	Former Shell Depot	Corner Aberford Street and Quambone ROAD	Other Petroleum	Under assessment	-30.95349182	148.3793432
COONAMBLE	Caltex Service Station	Quambone ROAD	Service Station	Under assessment	-30.95410067	148.3792167
COORANBONG	Former Poultry Farm	64 - 98 Alton ROAD	Unclassified	Under assessment	-33.06860138	151.4512156
COOTAMUNDRA	Cootamundra Gasworks	140-146 Hovell STREET	Gasworks	Contamination currently regulated under CLM Act	-34.64572841	148.0255049
COOTAMUNDRA	Former BP Depot	1-5 Murray STREET	Other Petroleum	Under assessment	-34.62915841	148.0306962
COOTAMUNDRA	Former Caltex Depot	219 Sutton STREET	Service Station	Under assessment	-34.65126548	148.0145283
COOTAMUNDRA	Caltex Service Station	26-34 Hovell STREET	Service Station	Under assessment	-34.63616276	148.0348299
COOTAMUNDRA	Former Amoco Depot	68-72 Hovell STREET	Other Petroleum	Contamination currently regulated under CLM Act	-34.63871124	148.0321134
COOTAMUNDRA	Former Ampol service station	72 Parker STREET	Service Station	Under assessment	-34.63471008	148.0296112
COOTAMUNDRA	Former Ampol Cootamundra Rail Siding	Back Brawlin ROAD	Other Petroleum	Under assessment	-34.65326425	148.0143068
CORAMBA	Martin Street	End of Martin Street and adjacent car park OTHER	Service Station	Contamination currently regulated under CLM Act	-30.22125208	153.0156997
COROWA	Former Ampol Corowa	10 Bow STREET	Service Station	Under assessment	-35.99364786	146.3901259
COROWA	Corowa Shire Council Works Depot	12 - 18 Poseidon ROAD	Other Petroleum	Under assessment	-35.98807923	146.3652266
CORRIMAL	7-Eleven Corrimal	138-146 Princes HIGHWAY	Service Station	Under assessment	-34.36986923	150.8978271
CORRIMAL	Woolworths Petrol	275-277 Princes HIGHWAY	Service Station	Under assessment	-34.37527426	150.8962637

Suburb	Site Name	Address	Contamination Activity Type	Management Class	Latitude	Longitude
COWRA	BP Cowra Depot (Reliance Petroleum)	10- 12 Campbell STREET	Other Petroleum	Under assessment	-33.83803706	148.6977873
COWRA	Former Gasworks	30 Brougham STREET	Gasworks	Contamination currently regulated under CLM Act	-33.8389659	148.6963482
COWRA	Shell Depot	34 Brougham STREET	Other Petroleum	Contamination formerly regulated under the CLM Act	-33.83932421	148.6976295
COWRA	Landmark Fertiliser Storage	Corner Young Road & Waratah STREET	Chemical Industry	Under assessment	-33.84321832	148.6722578
CRANGAN BAY	Big T Road House.	555 and 565 Pacific HIGHWAY	Service Station	Contamination currently regulated under CLM Act	-33.17326538	151.6083864
CREMORNE	Shell Coles Express Service Station	225 Military ROAD	Service Station	Regulation under CLM Act not required	-33.83063306	151.226223
CRINGILA	Cringila Public School	Sheffield STREET	Landfill	Regulation under CLM Act not required	-34.4719665	150.8695522
CROA	Breen Holdings	Bate Bay ROAD	Other Industry	Regulation under CLM Act not required	-34.03861737	151.1614114
CROWS NEST	Caltex Service Station	111-121 Falcon STREET	Service Station	Under assessment	-33.82868236	151.2060317
CROYDON	Caltex Service Station	404-410 Liverpool ROAD	Service Station	Under assessment	-33.88853994	151.115879
CROYDON	BP Ashfield	582-586 Parramatta ROAD	Service Station	Under assessment	-33.87399409	151.1267296
CROYDON PARK	Mobil Service Station	334 Georges River ROAD	Service Station	Regulation under CLM Act not required	-33.89771626	151.0999194
CULCAIRN	Caltex Service Station	Olympic WAY	Service Station	Under assessment	-35.67441635	147.0356845
CULLEN BULLEN	Baal Bone Colliery	Castlereagh HIGHWAY	Other Industry	Under assessment	-33.27193875	150.0587194
CUNDELTOWN	Caltex Service Station	Old Pacific HIGHWAY	Service Station	Under assessment	-31.89329598	152.5068225
CURL CURL	John Fisher Park	Corner Harbord and Abbott ROADS	Landfill	Regulation under CLM Act not required	-33.76352692	151.2798462
DACEYVILLE	Astrolabe Park	Cook AVENUE	Landfill	Regulation being finalised	-33.92963704	151.221773
DAPTO	RailCorp Dapto	(Rear of property) 2-14 Hamilton STREET	Other Industry	Regulation under CLM Act not required	-34.50045405	150.787353
DARLINGHURST	Proposed Retail Unit	139-155 Palmer STREET	Unclassified	Regulation under CLM Act not required	-33.87504688	151.2168106
DARLINGHURST	Cross City Tunnel	Riley Street and William STREET	Service Station	Contamination was addressed via the planning process (EP&A Act)	-33.87424636	151.2158305
DEE WHY	Caltex Service Station	793-797 Pittwater ROAD	Service Station	Under assessment	-33.74566596	151.2920719
DEE WHY	Roche Products Dee Why Facility	Inman ROAD	Other Industry	Under assessment	-33.73834964	151.2876392
DEE WHY	Dee Why Town Centre	Pittwater ROAD	Other Industry	Under assessment	-33.753169	151.2875805
DENILIQUIN	Caltex Service Station	116-118 Hardinge STREET	Service Station	Under assessment	-35.53385907	144.951371
DENILIQUIN	Former Shell Depot	143-147 Napier STREET	Other Petroleum	Regulation under CLM Act not required	-35.5342355	144.953169
DENILIQUIN	Shell Coles Express Service Station	336 Victoria STREET	Service Station	Contamination formerly regulated under the CLM Act	-35.52373613	144.9807345
DENILIQUIN	Deniliquin Gasworks	365 and 369 George St and 380 Charlotte STREET	Gasworks	Under assessment	-35.52663248	144.9634981
DENILIQUIN	Landmark Chemicals Storage	90-101 Davidson STREET	Chemical Industry	Under assessment	-35.52534735	144.975142
DENILIQUIN	BP Depot (Reliance Petroleum)	Corner Hardinge Street and Sloane STREET	Service Station	Under assessment	-35.53222124	144.9517397
DENMAN	Former Industrial Site	10 Fontana WAY	Metal Industry	Regulation under CLM Act not required	-32.37945456	150.6868239
DENMAN	Former Industrial Site	9 Fontana WAY	Metal Industry	Regulation under CLM Act not required	-32.37911159	150.6869866
DOYALSON	Munmorah Power Station	(Central Coast Highway) Scenic DRIVE	Unclassified	Regulation under CLM Act not required	-33.20678347	151.540795
DOYALSON	Part Lot 3 DP 259306	Off David STREET	Other Industry	Regulation under CLM Act not required	-33.20436131	151.5232558
DOYALSON	Mannering Colliery (formerly Wyee)	Rutleys ROAD	Other Industry	Under assessment	-33.17179576	151.5419248

Suburb	Site Name	Address	Contamination Activity Type	Management Class	Latitude	Longitude
DOYALSON	Munmorah Colliery	Scenic DRIVE	Other Industry	Under assessment	-33.21297737	151.5416882
DOYALSON NORTH	Shell Coles Express Service Station	260-270 Pacific HIGHWAY	Service Station	Under assessment	-33.18636608	151.5482399
DRUMMOYNE	Caltex Service Station	191-195 Lyons ROAD	Service Station	Under assessment	-33.85699216	151.1460356
DRUMMOYNE	Former Dry Cleaners	225 Victoria ROAD	Chemical Industry	Under assessment	-33.8507152	151.1537113
DRUMMOYNE	Shell Coles Express Drummoyne (Westbound)	35-51 Victoria ROAD	Service Station	Under assessment	-33.85606575	151.1589061
DRUMMOYNE	Shell Coles Express Drummoyne (Eastbound)	36 - 46 Victoria ROAD	Service Station	Under assessment	-33.85576628	151.1593519
DUBBO	Lowes Petroleum (BP-Branded) Depot, Dubbo	105 Erskine STREET	Service Station	Under assessment	-32.24423247	148.6101676
DUBBO	BP Reliance Petroleum Service Station (Former Mobil Depot)	107 Erskine STREET	Other Petroleum	Under assessment	-32.24441287	148.6111704
DUBBO	Former Shell Depot	109-111 Erskine STREET	Other Petroleum	Under assessment	-32.24470512	148.6124108
DUBBO	Caltex Service Station	119 Bourke STREET	Service Station	Under assessment	-32.24336464	148.6091931
DUBBO	Shell Coles Express Service Station	131-133 Cobra STREET	Service Station	Under assessment	-32.25511317	148.6126147
DUBBO	Dubbo Police Station	143 Brisbane STREET	Other Petroleum	Under assessment	-32.24652288	148.6034702
DUBBO	Former Ambulance Station	165 Brisbane STREET	Other Petroleum	Contamination formerly regulated under the CLM Act	-32.24850755	148.6031749
DUBBO	Service Station at Harvey Norman Centre	219-233 Cobra STREET	Service Station	Under assessment	-32.2565155	148.6228586
DUBBO	Former Mobil depot	40-44 Morgan STREET	Other Petroleum	Regulation under CLM Act not required	-32.23912277	148.6182711
DUBBO	Shell Coles Express Service Station	45-49 Whylandra STREET	Service Station	Under assessment	-32.2474598	148.5932769
DUBBO	Caltex Service Station, Dubbo	60 Windsor PARADE	Service Station	Regulation under CLM Act not required	-32.25459322	148.6318
DUBBO	Caltex Service Station, Dubbo	Cnr Brisbane Street and Cobra STREET	Service Station	Contamination currently regulated under CLM Act	-32.25322183	148.603164
DUBBO	Caltex Service Station	Phillip St Cnr Fitzroy STREET	Service Station	Under assessment	-32.24534863	148.6150144
DUBBO WEST	Mobil Service Station	Corner Whylandra Street and Victoria STREET	Service Station	Under assessment	-32.24827657	148.5927084
DULWICH HILL	Former Tyre Recapping	115-117 Constitution ROAD	Other Industry	Regulation under CLM Act not required	-33.90300876	151.1387724
DULWICH HILL	Denison Road Playground	194 Denison ROAD	Landfill	Regulation under CLM Act not required	-33.90121956	151.1404637
DUNEDOO	Former Shell Depot	Bolaro (formerly Cnr Bolaro and Redbank) STREET	Other Petroleum	Under assessment	-32.01565761	149.3922418
DUNGOG	Lot 54 Common Rd	54 Common ROAD	Unclassified	Regulation under CLM Act not required	-32.39490989	151.739821
DUNGOG	Former HWC Maintenance Depot for Civil Engineering Works	86 Abelard STREET	Other Industry	Under assessment	-32.404297	151.751399
DUNMORE	Equestrian Centre	71 Fig Hill LANE	Unclassified	Regulation under CLM Act not required	-34.62313393	150.8421544
DURAL	Caltex Service Station	530 Old Northern ROAD	Service Station	Regulation under CLM Act not required	-33.69348472	151.0202716
DURAL	Woolworths Service Station	532 Old Northern ROAD	Service Station	Under assessment	-33.69348472	151.0202716
DURAL	BP Service Station	582 Old Northern ROAD	Service Station	Under assessment	-33.69569985	151.0283357
DURAL	Caltex Service Station	917-923 Old Northern ROAD	Service Station	Under assessment	-33.68312075	151.0287519
EAGLE VALE	BP Service Station	Corner Eagle Vale Drive and Gould ROAD	Service Station	Under assessment	-34.03128043	150.816363
EARLWOOD	RTA Land	3 Jackson PLACE	Unclassified	Contamination currently regulated under CLM Act	-33.9272087	151.1432854
EARLWOOD	Wolli Creek Aqueduct	Unwin STREET	Unclassified	Regulation under CLM Act not required	-33.92788788	151.1480807

Suburb	Site Name	Address	Contamination Activity Type	Management Class	Latitude	Longitude
EAST BALLINA	Caltex East Ballina Service Station	34 Links AVENUE	Service Station	Regulation under CLM Act not required	-28.85009113	153.5829246
EAST GOSFORD	Mobil Service Station	44 Victoria STREET	Service Station	Contamination formerly regulated under the CLM Act	-33.43804781	151.353303
EAST GOSFORD	Presbyterian Aged Care Facility	8-18 Enid CRESCENT	Landfill	Regulation under CLM Act not required	-33.4376675	151.3577947
EAST MAITLAND	Mobil Service Station	250 Newcastle STREET	Service Station	Under assessment	-32.75244962	151.5869042
EAST MAITLAND	Former Gasworks Site	Corner Melbourne Street and Brisbane STREET	Gasworks	Regulation under CLM Act not required	-32.74939199	151.5788783
EAST MAITLAND	Caltex Service Station	Newcastle Rd Cnr William STREET	Service Station	Under assessment	-32.74883712	151.5829296
EAST TAMWORTH	Caltex Service Station	358 New England HIGHWAY	Service Station	Under assessment	-31.11401974	150.9613327
EASTERN CREEK	Caltex Service Station M4 Motorway Westbound	M4 Westbound OTHER	Service Station	Regulation under CLM Act not required	-33.80255701	150.8829211
EASTERN CREEK	Caltex Service Station	M4Eastbound MOTORWAY	Service Station	Under assessment	-33.801607	150.8857989
EASTERN CREEK	Pioneer Road Services	Old Walgrove ROAD	Other Industry	Under assessment	-33.81190491	150.8392181
EASTLAKES	Budget Petroleum Eastlakes	102 Maloney STREET	Service Station	Contamination currently regulated under CLM Act	-33.9316936	151.2093135
EASTLAKES	Former Shell Rosebery service station and adjacent land	275-279 Gardeners ROAD	Service Station	Contamination formerly regulated under the CLM Act	-33.92470279	151.2100722
EASTLAKES	73 Gardeners Road	73 Gardeners ROAD	Unclassified	Under assessment	-33.92541594	151.2182856
EASTLAKES	Eastlakes Reserve	Evans AVENUE	Service Station	Contamination formerly regulated under the CLM Act	-33.92497291	151.2102725
EASTWOOD	Mobil Service Station	5 Trelawney STREET	Service Station	Under assessment	-33.79273381	151.079584
EDEN	Caltex Service Station	159 Imlay STREET	Service Station	Under assessment	-37.06324099	149.9044022
EDEN	Caltex Service Station	80-86 Imlay STREET	Service Station	Under assessment	-37.0570984	149.9038538
EDENSOR PARK	7-Eleven (former Mobil) Service Station	Corner Cowpasture Road and Elizabeth DRIVE	Service Station	Under assessment	-33.88326139	150.865591
EDGECLIFF	Shell Coles Express Service Station	67 New South Head ROAD	Service Station	Under assessment	-33.8769602	151.2311617
EDGEWORTH	Caltex Service Station	662 Main ROAD	Service Station	Under assessment	-32.92566329	151.6278888
EMERALD BEACH	Shell Coles Express Service Station	1850 Pacific HIGHWAY	Service Station	Under assessment	-30.16450856	153.1826673
EMERTON	7-Eleven Emerton	135-137 Popondetta ROAD	Service Station	Regulation under CLM Act not required	-33.74463908	150.8102251
EMU HEIGHTS	7-Eleven Service Station	126 Old Bathurst ROAD	Service Station	Regulation under CLM Act not required	-33.74299098	150.6547098
EMU HEIGHTS	Woolworths Service Station	132 Old Bathurst ROAD	Service Station	Regulation under CLM Act not required	-33.7429739	150.6559655
EMU PLAINS	Woolworths Service Station	283 Great Western HIGHWAY	Service Station	Under assessment	-33.75371349	150.6530165
ENGADINE	BP Service Station	1234 Princes HIGHWAY	Service Station	Contamination currently regulated under CLM Act	-34.07735416	151.01121
ENGADINE	BP Branded Service Station	963 Old Princes HIGHWAY	Service Station	Contamination currently regulated under CLM Act	-34.06428454	151.0167121
ENGADINE	Former Caltex Service Station	995 Old Princes HIGHWAY	Service Station	Regulation under CLM Act not required	-34.06413459	151.0155734
EPPING	7-Eleven (former Mobil) Service Station	246 Beecroft ROAD	Service Station	Under assessment	-33.77073552	151.080581
ERINA	Former Frozen Food Distribution Depot	1 Aston ROAD	Other Petroleum	Contamination currently regulated under CLM Act	-33.434878	151.3845431
ERINA	Caltex Service Station	155 The Entrance ROAD	Service Station	Under assessment	-33.43824871	151.3801096
ERINA	Coles Express Erina	211 The Entrance ROAD	Service Station	Under assessment	-33.43547804	151.3850522
ERINA	7-Eleven Erina	214 The Entrance ROAD	Service Station	Under assessment	-33.43494257	151.3879511
ERINA	7-Eleven Service Station	96 The Entrance ROAD	Service Station	Regulation under CLM Act not required	-33.43786868	151.3729331
ERMINGTON	Caltex Service Station	562 Victoria ROAD	Service Station	Under assessment	-33.81392814	151.0547543
ERSKINE PARK	Western Sydney Service Centre	25-55 Templar ROAD	Landfill	Under assessment	-33.81897822	150.7937394

Suburb	Site Name	Address	Contamination Activity Type	Management Class	Latitude	Longitude
ERSKINEVILLE	Redevelopment Site	36/1A Coulson STREET	Unclassified	Regulation under CLM Act not required	-33.90325501	151.1855668
ERSKINEVILLE	Department of Housing	52 John STREET	Other Industry	Regulation under CLM Act not required	-33.8982925	151.1840284
ERSKINEVILLE	RailCorp land	Coulson STREET	Other Industry	Under assessment	-33.90279502	151.1846827
EUABALONG WEST	BP Euabalong West Depot (Reliance Petroleum)	Corner Illawong Street and Murrin STREET	Other Petroleum	Under assessment	-33.05720426	146.3946386
EVANS HEAD	Evans Head Residential subdivision	Bounded by Currajong, Woodburn, Carrabeen Streets and Tuckeroo CRESCENT	Unclassified	Regulation under CLM Act not required	-29.1080969	153.4243577
EVANS HEAD	Evans Head Aerodrome	Memorial Airport DRIVE	Other Industry	Regulation under CLM Act not required	-29.10389976	153.4216791
EVANS HEAD	Bundjalung National Park	The Gap ROAD	Unclassified	Under assessment	-29.24433977	153.3626472
EVELEIGH	Macdonaldtown Triangle	Burren STREET	Gasworks	Contamination being managed via the planning process (EP&A Act)	-33.89803492	151.186059
EVELEIGH	Australian Technology Park	Henderson ROAD	Other Industry	Regulation under CLM Act not required	-33.89634136	151.1944915
FAIRFIELD	Endeavour Energy Fairfield Zone Substation	22 Hedges STREET	Other Industry	Regulation under CLM Act not required	-33.86133019	150.9555899
FAIRFIELD	Speedway Petroleum	251 The Horsley DRIVE	Service Station	Regulation under CLM Act not required	-33.8711661	150.9630077
FAIRFIELD HEIGHTS	7-Eleven Fairfield Heights	234 Hamilton (Cnr The Boulevard) ROAD	Service Station	Under assessment	-33.87208474	150.9373134
FAIRY MEADOW	Caltex Fuel Depot and adjoining land	46 Montague STREET	Service Station	Contamination formerly regulated under the CLM Act	-34.40050499	150.8953125
FAIRY MEADOW	Woolworths Petrol Service Station	49 Princes HIGHWAY	Service Station	Under assessment	-34.39399705	150.8925369
FAIRY MEADOW	Deynal (Seeman)	51-59 Princes HIGHWAY	Service Station	Regulation under CLM Act not required	-34.39437085	150.8924666
FARLEY	Farley Waste Water Treatment Works	Owl Pen LANE	Unclassified	Under assessment	-32.74431314	151.5194217
FASSIFERN	Former Arsenic Smelter	Fassifern ROAD	Other Industry	Under assessment	-32.99649819	151.5618283
FASSIFERN	Newstan Colliery	Fassifern ROAD	Other Industry	Under assessment	-32.97942521	151.5660046
FEDERAL	Federal General Store	3-6 Federal DRIVE	Service Station	Contamination currently regulated under CLM Act	-28.65190728	153.4552976
FERN BAY	Former service station	37 Fullerton (1006 Nelson Bay) ROAD	Service Station	Under assessment	-32.87245004	151.7939904
FIVE DOCK	7-Eleven Service Station	231-235 Great North ROAD	Service Station	Under assessment	-33.86488376	151.130002
FIVE DOCK	Caltex Five Dock	47 Ramsay Rd (Cnr Fairlight St) OTHER	Service Station	Under assessment	-33.87002804	151.1301835
FORBES	Forbes Fuel Depot	13-15 Union STREET	Other Petroleum	Under assessment	-33.37751977	148.0101422
FORBES	Former Gasworks	24-26 Union STREET	Gasworks	Under assessment	-33.37752036	148.0090664
FORBES	Crippen Park	26 Dowling STREET	Service Station	Under assessment	-33.38148764	148.0109845
FORBES	BP Service Station (Reliance Petroleum)	Corner Johnson Street and Dowling STREET	Other Petroleum	Under assessment	-33.38121776	148.0100351
FORBES	Former Save on Fuel Service Station	Dowling STREET	Service Station	Under assessment	-33.38145274	148.0110307
FORBES	Caltex Service Station	Parkes ROAD	Service Station	Under assessment	-33.36333714	148.0223727
FORBES	Former Shell Depot	Stephen STREET	Other Petroleum	Regulation under CLM Act not required	-33.37704755	148.0103001
FORESTVILLE	BP Service Station	632 Warringah ROAD	Service Station	Contamination currently regulated under CLM Act	-33.75997969	151.2142944
FORESTVILLE	Shell Service Station	667 Warringah ROAD	Service Station	Contamination currently regulated under CLM Act	-33.76035336	151.2184929
FORRESTERS BEACH	Caltex Service Station	The Entrance Rd Cnr Bellevue ROAD	Service Station	Under assessment	-33.40057818	151.4687631
FORSTER	Caltex Service Station	16-18 Lake STREET	Service Station	Under assessment	-32.18306967	152.5162492
FORSTER	Shell (Kneebone's) Service Station	2-6 The Lakes WAY	Service Station	Under assessment	-32.1946108	152.5145662
FORSTER	United (Former Mobil) Service Station	86-88 Macintosh STREET	Service Station	Under assessment	-32.19079468	152.5154847

Suburb	Site Name	Address	Contamination Activity Type	Management Class	Latitude	Longitude
FREDERICKTON	Former Service station	2-4 Great North ROAD	Service Station	Regulation under CLM Act not required	-31.03513998	152.8794105
FRENCHS FOREST	Former Mobil Service Station (Beacon Hill)	312 Warringah ROAD	Service Station	Under assessment	-33.75129647	151.2469656
FRENCHS FOREST	Former BP Service Station	Russell AVENUE	Service Station	Regulation being finalised	-33.75018093	151.2245005
FRESHWATER	Prime (former Mobil) Service Station	117 Harbord ROAD	Service Station	Regulation under CLM Act not required	-33.77286748	151.2794354
GEORGETOWN	Freshwater	4 Georgetown ROAD	Service Station	Under assessment	-32.91121105	151.7319693
GERRINGONG	Caltex Service Station	18 Belinda STREET	Other Petroleum	Regulation under CLM Act not required	-34.74518835	150.8181054
GILGANDRA	Gerringong Cooperative	15 Castlereagh STREET	Service Station	Under assessment	-31.71715641	148.6581574
GILGANDRA	Mobil Service Station	2 Federation STREET	Other Petroleum	Under assessment	-31.70937362	148.6522102
GILGANDRA	Mobil Depot	20 Federation STREET	Other Petroleum	Under assessment	-31.70771744	148.6514198
GILGANDRA	Mobil Depot	6425 Newell HIGHWAY	Other Petroleum	Under assessment	-31.72545524	148.65281
GILGANDRA	Caltex Service Station	6425 Newell HIGHWAY	Service Station	Under assessment	-31.72545524	148.65281
GIRRAWEEEN	Industrial Galvanizers site	20-22 Amax AVENUE	Metal Industry	Contamination currently regulated under POEO Act	-33.80500693	150.9396743
GLADESVILLE	Caltex Service Station	116 Victoria ROAD	Service Station	Under assessment	-33.83575319	151.1277863
GLADESVILLE	Caltex Service Station	287-295 Victoria ROAD	Service Station	Under assessment	-33.8285374	151.1268639
GLADESVILLE	Glade View Business Park	436-484 Victoria ROAD	Other Industry	Under assessment	-33.82382382	151.1223941
GLADESVILLE	Road Reserve	Pittwater ROAD	Other Industry	Under assessment	-33.81603924	151.1355085
GLEBE	The Hill and Jubilee Embankment	12 Maxwell ROAD	Other Industry	Regulation under CLM Act not required	-33.87573032	151.1776027
GLEN INNES	Ambulance Station	106 Bourke STREET	Unclassified	Regulation under CLM Act not required	-29.73805854	151.7313138
GLEN INNES	Telstra Depot Glen Innes	126 Lambeth STREET	Unclassified	Regulation under CLM Act not required	-29.73565341	151.7278271
GLEN INNES	Caltex Service Station	154 New England HIGHWAY	Service Station	Under assessment	-29.73770075	151.7378285
GLEN INNES	Caltex Service Station	Church St Cnr Meade STREET	Service Station	Under assessment	-29.73699014	151.7379335
GLEN INNES	Caltex Service Station	Cnr Taylor Street & Church STREET	Service Station	Regulation under CLM Act not required	-29.73289036	151.739653
GLEN INNES	Former Shell Depot	Lambeth STREET	Other Petroleum	Regulation under CLM Act not required	-29.7376309	151.7276309
GLEN INNES	Former Caltex Depot, Glen innes	Lot 1 DP785636 Lambeth STREET	Other Petroleum	Regulation under CLM Act not required	-29.73525485	151.7279167
GLEN INNES	Council-owned Laneway	Lot 2 Lang STREET	Gasworks	Regulation under CLM Act not required	-29.74385432	151.7323049
GLENBROOK	Caltex Service Station	78 Great Western Hwy GROVE	Service Station	Under assessment	-33.76545234	150.6215447
GLENDALE	Former Service Station	334-342 Lake ROAD	Unclassified	Regulation under CLM Act not required	-32.92775076	151.6433463
GLENDALE	Coles Express Glendale	593 Main ROAD	Service Station	Under assessment	-32.92709242	151.637946
GLENDALE	Woolworths Service Station	Stockland DRIVE	Service Station	Regulation under CLM Act not required	-32.93250548	151.6404097
GLENDENNING	7-Eleven (former Mobil) Service Station	1 Dublin STREET	Service Station	Under assessment	-33.73988232	150.8603323
GLENORIE	Glenorie Caltex Service Station	912 Old Northern ROAD	Service Station	Under assessment	-33.60550946	151.0126731
GLOUCESTER	Caltex Service Station	141 Church STREET	Service Station	Under assessment	-32.01222514	151.9579521
GOONELLABAH	Invercauld Road Cattle Dip	161 Invercauld ROAD	Cattle Dip	Under assessment	-28.8308417	153.3098878
GOSFORD	Mobil Depot	Corner Merinee Road and Bowen CRESCENT	Other Petroleum	Under assessment	-33.41523225	151.3257069
GOULBURN	Former Goulburn Gasworks	1 Blackshaw ROAD	Gasworks	Contamination currently regulated under CLM Act	-34.75237525	149.725507
GOULBURN	Mobil Service Station	129 Lagoon STREET	Service Station	Contamination currently regulated under CLM Act	-34.74618793	149.7330484

Suburb	Site Name	Address	Contamination Activity Type	Management Class	Latitude	Longitude
GOULBURN	Goulburn Tannery	13 Gibson STREET	Other Industry	Regulation under CLM Act not required	-34.73756525	149.72059
GOULBURN	Caltex Depot	13 Sloane STREET	Service Station	Under assessment	-34.77423152	149.7088626
GOULBURN	Mobil Depot	23 Braidwood ROAD	Other Petroleum	Under assessment	-34.76217302	149.7170897
GOULBURN	Caltex Service Station	315 Auburn STREET	Service Station	Under assessment	-34.74942293	149.7232692
GOULBURN	Former Mobil Service Station	422-426 Auburn STREET	Service Station	Under assessment	-34.74869879	149.7229392
GOULBURN	Caltex Service Station	68 Goldsmith STREET	Service Station	Under assessment	-34.75054432	149.7192098
GOULBURN	Caltex Service Station	72-74 Clinton STREET	Service Station	Under assessment	-34.75728157	149.7135824
GOULBURN	Coles Express Service Station	90 Cowper (Corner Clinton Street) STREET	Service Station	Regulation under CLM Act not required	-34.75566648	149.7107831
GOULBURN	Former Shell Autoport Service Station	Corner Bruce Street and Lagoon STREET	Service Station	Under assessment	-34.74807885	149.7266246
GRAFTON	BP Grafton Depot (Reliance Petroleum)	13 Orara STREET	Other Petroleum	Under assessment	-29.67016421	152.918161
GRAFTON	Turf Street Shop	161 Turf STREET	Service Station	Under assessment	-29.67412811	152.9336609
GRAFTON	Caltex Service Station	179 Prince STREET	Service Station	Under assessment	-29.68600117	152.9371093
GRAFTON	Former Shell Depot	2 Milton STREET	Other Petroleum	Regulation under CLM Act not required	-29.67723019	152.9205374
GRAFTON	Former BP Service Station (Reliance Petroleum)	202 Queen STREET	Service Station	Under assessment	-29.67645469	152.9423977
GRAFTON	Mobil Depot	2-16 Bruce STREET	Other Petroleum	Under assessment	-29.68093591	152.9231289
GRAFTON	Grafton Works Depot	26-28 Bruce STREET	Other Petroleum	Regulation under CLM Act not required	-29.67975507	152.9249357
GRAFTON	BP Service Station (Reliance Petroleum)	58 Fitzroy STREET	Service Station	Under assessment	-29.69345456	152.9373123
GRAFTON	Caltex Service Station	72 Swallow ROAD	Service Station	Under assessment	-29.73168549	152.944024
GRAFTON	Woolworths Petrol	75 - 77 Fitzroy Street Cnr of Duke STREET	Service Station	Under assessment	-29.69221713	152.9343562
GRAFTON	Shell Coles Express Service Station	91 Bent STREET	Service Station	Under assessment	-29.70605829	152.9400329
GRAFTON	Caltex Service Station	Corner Villiers St and Fitzroy STREET	Service Station	Regulation under CLM Act not required	-29.69296308	152.9366431
GRAFTON	Caltex Service Station	Pacific Hwy Cnr Gwyder HIGHWAY	Service Station	Under assessment	-29.70739015	152.9425508
GRANVILLE	Caltex Service Station	144 Parramatta ROAD	Service Station	Under assessment	-33.83039605	151.0109216
GRANVILLE	Australand	15-17 Berry STREET	Other Industry	Contamination being managed via the planning process (EP&A Act)	-33.83600073	151.0211988
GRANVILLE	7-Eleven Service Station	154-160 Parramatta ROAD	Service Station	Regulation under CLM Act not required	-33.83022685	151.0101322
GRANVILLE	Old Granville Depot	23 Elizabeth STREET	Unclassified	Regulation under CLM Act not required	-33.83765925	151.008528
GRANVILLE	Evans Deacon Ind	2B Factory STREET	Other Industry	Ongoing maintenance required to manage residual contamination (CLM Act)	-33.84173556	151.0165687
GREENACRE	Former Plating Works	12 Claremont STREET	Unclassified	Regulation under CLM Act not required	-33.89992254	151.0386128
GREENACRE	7-Eleven (former Mobil) Service Station	301-305 Hume HIGHWAY	Service Station	Under assessment	-33.90524488	151.0419971
GREENACRE	Caltex Service Station	87 - 91 Roberts ROAD	Service Station	Regulation under CLM Act not required	-33.90461089	151.0648581
GREENWICH	Gore Creek Reserve - Drainage Line	St Vincents ROAD	Other Industry	Contamination currently regulated under POEO Act	-33.82888693	151.1819101
GRENFELL	Grenfell Gasworks	Corner Gooloogong Road & Bourke STREET	Gasworks	Regulation under CLM Act not required	-33.89006016	148.1615443
GRENFELL	Former SRA Fuel Depot	Grafton STREET	Other Petroleum	Regulation under CLM Act not required	-33.89351237	148.1560188

Suburb	Site Name	Address	Contamination Activity Type	Management Class	Latitude	Longitude
GRETA	redevelopment site	112-114 High STREET	Other Industry	Regulation under CLM Act not required	-32.67706709	151.3876682
GRETA	Coles Express Greta	122 New England HIGHWAY	Service Station	Under assessment	-32.67656357	151.3872818
GRETA	Former landfill	Hollingshed ROAD	Landfill	Regulation under CLM Act not required	-32.66705287	151.3923474
GREYSTANES	Mobil Service Station	73 Ettalong ROAD	Service Station	Under assessment	-33.81822648	150.9513946
GRIFFITH	Landmark Fertiliser Storage	2 - 8 Jensen ROAD	Chemical Industry	Under assessment	-34.29365599	146.0536413
GRIFFITH	Caltex Service Station	2-4 Mackay AVENUE	Service Station	Under assessment	-34.2908766	146.0630815
GRIFFITH	Mobil Depot	30 Banna AVENUE	Other Petroleum	Under assessment	-34.29042827	146.0595497
GRIFFITH	Caltex Service Station	32-34 Mackay AVENUE	Service Station	Under assessment	-34.2933331	146.0679503
GRIFFITH	Former Murrumbidgee Irrigation Depot	55-77 Banna AVENUE	Other Industry	Regulation under CLM Act not required	-34.28858242	146.0567509
GRIFFITH	Shell Griffith CVRO	6-10 Mackay AVENUE	Other Petroleum	Under assessment	-34.2910045	146.063824
GRIFFITH	BP Service Station (Reliance Petroleum)	81 Banna AVENUE	Service Station	Under assessment	-34.28851251	146.0540815
GRIFFITH	Mobil Depot - Griffith Airport	Off Remembrance DRIVE	Other Petroleum	Under assessment	-34.25618872	146.0620449
GUILDFORD	Rawson Road Service Station	2 Rawson ROAD	Service Station	Under assessment	-33.86366193	151.0088768
GUILDFORD WEST	7-Eleven Service Station	176 Fowler ROAD	Service Station	Under assessment	-33.85149493	150.9722491
GULGONG	BP Gulgong Depot (Reliance Petroleum)	6 Railway STREET	Other Petroleum	Under assessment	-32.35950625	149.5461499
GULGONG	The Oval Site	Queen STREET	Unclassified	Under assessment	-32.36169815	149.531075
GUMLY GUMLY	Caltex Service Station	3723 Sturt HIGHWAY	Service Station	Regulation under CLM Act not required	-35.13590309	147.4424551
GUMLY GUMLY	Brick Kiln Reserve	Eunony Bridge ROAD	Landfill	Regulation under CLM Act not required	-35.12098411	147.4196309
GUNDAGAI	Mobil Depot	98 Mount STREET	Other Petroleum	Under assessment	-35.08206783	148.096221
GUNNEDAH	Mobil Gunnedah Depot	16-24 Wentworth STREET	Other Petroleum	Regulation under CLM Act not required	-30.98428725	150.260609
GUNNEDAH	Caltex Service Station	21 Abbott STREET	Service Station	Under assessment	-30.98021001	150.2561856
GUNNEDAH	Mobil Service Station	341 Conadilly STREET	Service Station	Contamination currently regulated under CLM Act	-30.9807394	150.2578428
GUNNEDAH	State Property Authority Site	35 -37 Abbott STREET	Other Petroleum	Under assessment	-30.9789841	150.25737
GUNNEDAH	Former Caltex Depot	61 Railway AVENUE	Other Petroleum	Contamination formerly regulated under the CLM Act	-30.97953242	150.2494457
GUNNEDAH	Former Telstra Line Depot	81 Barber STREET	Other Petroleum	Regulation under CLM Act not required	-30.97933809	150.2503121
GUNNEDAH	Former Shell Depot Gunnedah	85-89 Barber STREET	Other Petroleum	Regulation under CLM Act not required	-30.97949284	150.2507401
GUNNEDAH	BP Service Station	Corner Conadilly Street & Henry STREET	Service Station	Contamination currently regulated under CLM Act	-30.98116266	150.2583066
GUNNEDAH	Adjacent to Service Station	Intersection of Henry Street and Conadilly STREET	Service Station	Contamination currently regulated under CLM Act	-30.98072588	150.2582802
GUNNING	Gunning Motors	56 Yass STREET	Service Station	Under assessment	-34.78159326	149.2684791
GUYRA	Caltex-branded Service Station	4352 New England HIGHWAY	Service Station	Under assessment	-30.20601937	151.6757291
GUYRA	StateRail land leased to Incitec	Starr ROAD	Other Industry	Regulation under CLM Act not required	-30.23157011	151.6707135
GWANDALAN	Metro Petroleum Gwandalan (Formerly Gwandalan Auto Care)	47 Orana ROAD	Service Station	Under assessment	-33.13632941	151.5813396
GWANDALAN	Former Gwandalan Landfill	Kanandra DRIVE	Landfill	Regulation under CLM Act not required	-33.17497722	151.5917107
GYMEA	Mobil GyMEA Service Station	110 GyMEA Bay ROAD	Service Station	Under assessment	-34.03745848	151.0848547
GYMEA BAY	Former Shell GyMEA Bay Service Station	GyMEA Bay ROAD	Service Station	Under assessment	-34.04129676	151.0841328
HABERFIELD	7-Eleven Haberfield	25-35 Parramatta ROAD	Service Station	Under assessment	-33.887956	151.142868

Suburb	Site Name	Address	Contamination Activity Type	Management Class	Latitude	Longitude
HALEKULANI	Former Halekulani Landfill	Macleay DRIVE	Landfill	Under assessment	-33.21446301	151.5527625
HAMILTON	SRA Land	10 Maitland ROAD	Unclassified	Regulation under CLM Act not required	-32.91994358	151.7512417
HAMILTON	Taxi Services	116 Tudor STREET	Service Station	Contamination formerly regulated under the CLM Act	-32.92351606	151.7454742
HAMILTON	Caltex Hamilton	59-63 Tudor STREET	Service Station	Under assessment	-32.92498593	151.7509313
HAMILTON	Newcastle Toyota	65 Tudor STREET	Other Petroleum	Under assessment	-32.925171	151.7504048
HAMILTON	Hamilton Gasworks	Clyde STREET	Gasworks	Contamination currently regulated under CLM Act	-32.91362741	151.7406241
HAMILTON	Hamilton Bus Depot	Cnr Denison Street and Gordon AVENUE	Other Petroleum	Regulation under CLM Act not required	-32.92542648	151.7512512
HAMILTON NORTH	Shell Newcastle Terminal	5 Chatham STREET	Other Petroleum	Contamination currently regulated under CLM Act	-32.91630469	151.7408712
HAMILTON NORTH	ELMA	54 Clyde STREET	Other Industry	Contamination currently regulated under CLM Act	-32.91145768	151.7367691
HAMILTON NORTH	Black and Decker	56 Clyde STREET	Metal Industry	Contamination currently regulated under CLM Act	-32.91080413	151.7358236
HARBORD	Former Dry Cleaners	121 Wyndora AVENUE	Other Industry	Regulation under CLM Act not required	-33.77425321	151.2821553
HARDEN	SRA Site	31 Aurvill ROAD	Unclassified	Regulation under CLM Act not required	-34.54998656	148.3689577
HARDEN	SRA Site	51 Whitton LANE	Unclassified	Contamination formerly regulated under the CLM Act	-34.55396035	148.3713349
HARTLEY VALE	Former Shale Oil Refinery	Lot 52 Hartley Vale ROAD	Unclassified	Contamination currently regulated under CLM Act	-33.52925119	150.24216
HASTINGS POINT	Coles Express Hastings Point	99 Tweed Coast ROAD	Service Station	Regulation under CLM Act not required	-28.36914103	153.5725676
HAY	Former Shell Hay Depot	391 Murray STREET	Other Petroleum	Regulation under CLM Act not required	-34.50028195	144.8463999
HAY	SRA Land	429, 431, 435, 437 & 439 Murray STREET	Other Industry	Regulation under CLM Act not required	-34.49965611	144.840976
HAY	SRA Land	443 Murray STREET	Other Industry	Contamination formerly regulated under the CLM Act	-34.49966753	144.8410778
HAY	Mobil Depot	Corner Murray Street and Lachlan STREET	Other Petroleum	Under assessment	-34.50019184	144.8456578
HAY SOUTH	Caltex Service Station	429-431 Moama STREET	Service Station	Under assessment	-34.52001427	144.8380121
HAZELBROOK	Caltex Service Station	198 Great Western HIGHWAY	Service Station	Under assessment	-33.72106175	150.4520976
HEATHCOTE	Caltex Service Station	1344 Princes HIGHWAY	Service Station	Under assessment	-34.08841066	151.0072048
HEATHCOTE	Shell Coles Express Service Station	1355 Princes HIGHWAY	Service Station	Regulation under CLM Act not required	-34.08780042	151.0069741
HEATHCOTE	Caltex Service Station	1403 Princes HIGHWAY	Service Station	Regulation under CLM Act not required	-34.09059834	151.003752
HEATHERBRAE	Shell Coles Express Motto Farm Service Station	2137 Pacific HIGHWAY	Service Station	Under assessment	-32.79835449	151.7176284
HEATHERBRAE	Bogas (Former Caltex) Service Station	3 Speedy Lock LANE	Service Station	Regulation under CLM Act not required	-32.78057822	151.7372135
HEXHAM	QR National - Hexham Precinct	179 & 3/67 Maitland ROAD	Other Industry	Regulation under CLM Act not required	-32.83474038	151.6821895
HEXHAM	Cummins Newcastle	21 Gallegan STREET	Other Industry	Under assessment	-32.83186739	151.686709
HEXHAM	Caltex-Bogas Warehouse	239 Old Maitland ROAD	Service Station	Under assessment	-32.82899942	151.6861849
HEXHAM	Industrial Galvanizers	312 Pacific HIGHWAY	Metal Industry	Contamination currently regulated under POEO Act	-32.83457186	151.6884941
HEXHAM	Caltex Service Station	360 Old Maitland ROAD	Service Station	Under assessment	-32.82844873	151.6851063

Suburb	Site Name	Address	Contamination Activity Type	Management Class	Latitude	Longitude
HEXHAM	BP Service Station (Reliance Petroleum)	Corner Pacific Highway and Old Maitland ROAD	Service Station	Regulation under CLM Act not required	-32.82756403	151.6846929
HEXHAM	Forgacs Site	Sparke STREET	Chemical Industry	Contamination currently regulated under CLM Act	-32.85464558	151.6988053
HILLSTON	BP Hillston Depot OPT (Reliance Petroleum)	141-143 Cowper STREET	Other Petroleum	Under assessment	-33.48823546	145.5381623
HOLBROOK	Caltex Truckstop	Hume HIGHWAY	Service Station	Under assessment	-35.71332625	147.3207237
HOMEBUSH	Ausgrid Mason Park Substation	1 Underwood ROAD	Other Industry	Regulation under CLM Act not required	-33.85674677	151.0747044
HOMEBUSH	Caltex Service Station	334-336 Parramatta ROAD	Service Station	Under assessment	-33.8581543	151.0681261
HOMEBUSH BAY	WSN Auburn Waste and Recycling Centre	Corner Pondage Link and Hill ROAD	Landfill	Under assessment	-33.84359299	151.0593656
HOMEBUSH WEST	Former Ford Landfill	22 Mandemar AVENUE	Landfill	Under assessment	-33.86180526	151.0635664
HOMEBUSH WEST	Ford Landfill	Mandemar AVENUE	Landfill	Regulation under CLM Act not required	-33.86180526	151.0635664
HORNSBY	Coles Express Hornsby	194- 206 Pacific HIGHWAY	Service Station	Contamination currently regulated under CLM Act	-33.7071993	151.0991452
HORNSBY	Hornsby Train Maintenance Centre	1B Stephen STREET	Other Industry	Under assessment	-33.69342449	151.1035295
HORNSBY	Midas Car Care Centre Hornsby	2A Linda STREET	Unclassified	Regulation under CLM Act not required	-33.70052215	151.1004786
HOXTON PARK	Endeavour Energy Hoxton Park	490 Hoxton Park ROAD	Other Industry	Regulation under CLM Act not required	-33.92766437	150.8689069
HUNTERS HILL	Coles Express Hunters Hill	4 Ryde ROAD	Service Station	Under assessment	-33.8317985	151.141655
HUNTERS HILL	Former Radium Factory	7-9 Nelson PARADE	Other Industry	Under assessment	-33.84218911	151.164968
HUNTERS HILL	Foreshore Land	Rear of 7, 9 & 11 Nelson PARADE	Unclassified	Contamination currently regulated under CLM Act	-33.84248362	151.1649249
HURLSTONE PARK	Caltex Hurlstone Park	570 New Canterbury ROAD	Service Station	Regulation under CLM Act not required	-33.90585709	151.1340637
HURLSTONE PARK	Speedway Fuel	610 - 618 New Canterbury ROAD	Service Station	Contamination currently regulated under CLM Act	-33.90541228	151.1322009
HURLSTONE PARK	7-Eleven Hurlstone Park	670 New Canterbury ROAD	Service Station	Under assessment	-33.90510388	151.1299825
HURLSTONE PARK	Former Telstra Depot	82 Canterbury ROAD	Service Station	Regulation under CLM Act not required	-33.90803171	151.1258121
HURSTVILLE GROVE	Moore Reserve	Morshead DRIVE	Landfill	Contamination currently regulated under CLM Act	-33.97920603	151.0873578
INVERELL	Caltex Service Station	139-143 Otho STREET	Service Station	Under assessment	-29.77819403	151.1145699
INVERELL	Former Service Station	20 Oliver STREET	Service Station	Regulation under CLM Act not required	-29.77229743	151.1152692
INVERELL	Former Shell Depot	25 Edward STREET	Other Petroleum	Regulation under CLM Act not required	-29.76151684	151.1182033
INVERELL	Mobil Depot	29-33 Edward STREET	Other Petroleum	Under assessment	-29.76135322	151.1171412
INVERELL	Caltex Service Station	4 Edward STREET	Service Station	Under assessment	-29.76123104	151.1147983
INVERELL	Caltex Service Station	55-59 Ring STREET	Service Station	Under assessment	-29.76204512	151.1141737
INVERELL	Former Mobil Service Station	Corner Otho Street and Henderson STREET	Service Station	Under assessment	-29.7786926	151.1149921
ISLINGTON	Shell Pipeline Easement (vacant land)	24 Fern STREET	Other Petroleum	Under assessment	-32.91706254	151.7473809
ISLINGTON	Caltex Service Station	240 Maitland ROAD	Service Station	Under assessment	-32.91138868	151.7457699
JAMISONTOWN	BP Jamisontown	126 Mulgoa ROAD	Service Station	Under assessment	-33.76978323	150.6764977
JAMISONTOWN	Former Caltex Jamisontown	229-231 Mulgoa ROAD	Service Station	Under assessment	-33.76661447	150.6784735
JAMISONTOWN	7-Eleven Service Station	92 Mulgoa ROAD	Service Station	Contamination currently regulated under CLM Act	-33.7667231	150.6796488
JANNALI	Former Mobil Service Station	121 Georges River ROAD	Service Station	Regulation under CLM Act not required	-34.01614613	151.0681921

Suburb	Site Name	Address	Contamination Activity Type	Management Class	Latitude	Longitude
JENNINGS	Former Arsenic Poison Factory	Duke Street, Manor Street and King STREET	Chemical Industry	Under assessment	-28.92950366	151.9300246
JESMOND	Caltex Service Station	27 Bluegum ROAD	Service Station	Under assessment	-32.9029287	151.691164
JINDABYNE	Caltex Service Station	4-6 Kosciuszko ROAD	Service Station	Under assessment	-36.41395847	148.6225113
JINDABYNE	BP Service Station (Reliance Petroleum)	8 Kosciuszko ROAD	Service Station	Regulation under CLM Act not required	-36.41478692	148.6178882
JUNEE	Subdivision Proposal	5858 Gundagai ROAD	Unclassified	Regulation under CLM Act not required	-34.87783587	147.6067578
KANAHOOKA	Former Smelter Site	Kanahooka ROAD	Metal Industry	Under assessment	-34.49406369	150.8227583
KANDOS	Cement Australia Kandos	1 Jamieson STREET	Other Industry	Under assessment	-32.86399912	149.9779259
KARIONG	Coles Express Kariong	6-8 Central Coast HIGHWAY	Service Station	Under assessment	-33.43443192	151.2963401
KARIONG	Caltex Service Station	Lot 2 Langford DRIVE	Service Station	Under assessment	-33.43934827	151.2935447
KARUAH	BP Roadhouse Karuah	403 Tarean ROAD	Service Station	Under assessment	-32.65371781	151.9629963
KATOOMBA	Aldi Stores	201 Katoomba STREET	Service Station	Regulation under CLM Act not required	-33.71756625	150.3101649
KATOOMBA	Former Katoomba/Leura Gasworks	Megalong STREET	Gasworks	Contamination currently regulated under CLM Act	-33.71318559	150.3187284
KELLYVILLE	BP Service Station	19-21 Windsor ROAD	Service Station	Under assessment	-33.71280997	150.9590756
KELLYVILLE	Caltex Service Station	3-5 Windsor ROAD	Service Station	Under assessment	-33.71436125	150.9602175
KELSO	Caltex Service Station	17 Great Western HIGHWAY	Service Station	Under assessment	-33.41904247	149.6023985
KELSO	BP Service Station (Reliance Petroleum)	63 Sydney ROAD	Service Station	Under assessment	-33.41925328	149.6076677
KEMBLA GRANGE	ShawCor Australia	66 West Dapto ROAD	Other Petroleum	Regulation under CLM Act not required	-34.46875328	150.8106326
KEMBLAWARRA	Griffins Bay, Lake Illawarra	Shellharbour ROAD	Landfill	Regulation under CLM Act not required	-34.49653984	150.8943776
KEMPS CREEK	Caltex Service Station	1163 Mamre ROAD	Service Station	Under assessment	-33.86972102	150.7966074
KEMPSEY	Former Mobil Service Station	108-112 Smith STREET	Service Station	Under assessment	-31.07492508	152.8431945
KEMPSEY	Former Mobil depot	14 Hopetoun STREET	Other Petroleum	Regulation under CLM Act not required	-31.07603107	152.8350132
KEMPSEY	Mobil Depot	154 Belgrave STREET	Service Station	Regulation under CLM Act not required	-31.07965043	152.8326303
KEMPSEY	Kempsey Showground	19 Sea STREET	Unclassified	Contamination being managed via the planning process (EP&A Act)	-31.07334836	152.8308795
KEMPSEY	Former Shell Depot	43-51 Gladstone STREET	Other Petroleum	Regulation under CLM Act not required	-31.07500944	152.8346699
KEMPSEY	Shell Coles Express Service Station	Corner Pacific Highway and Cochrane STREET	Service Station	Under assessment	-31.07036743	152.8461571
KENSINGTON	Footpath adjacent to 10-20 Anzac Parade	10-20 Anzac PARADE	Service Station	Regulation under CLM Act not required	-33.9032124	151.2237836
KENSINGTON	7-Eleven Kensington	135 Anzac PARADE	Service Station	Under assessment	-33.91035885	151.2228537
KENSINGTON	Caltex Service Station	219a Anzac PARADE	Service Station	Under assessment	-33.91460752	151.2251266
KENSINGTON	Former Ampol Service Station	76-82 Anzac PARADE	Service Station	Regulation under CLM Act not required	-33.9059246	151.2242891
KENTHURST	Vacant Land	259 McClymonts ROAD	Unclassified	Under assessment	-33.61283529	150.9425303
KHANCOBAN	Khancoban Tip	Alpine WAY	Landfill	Under assessment	-36.21994191	148.1542718
KIAMA	Former Gasworks	105 to 109 and 113 Shoalhaven STREET	Gasworks	Regulation under CLM Act not required	-34.67416881	150.8504143
KIAMA HEIGHTS	Former Mobil Service Station	9 South Kiama DRIVE	Service Station	Under assessment	-34.69553931	150.8437977
KILLARA	Former BP Service Station Lindfield	478 Pacific HIGHWAY	Service Station	Contamination currently regulated under CLM Act	-33.7719298	151.1613874
KILLARA	7-Eleven Service Station (Former Mobil)	496 Pacific HIGHWAY	Service Station	Contamination currently regulated under CLM Act	-33.77146554	151.1606903

Suburb	Site Name	Address	Contamination Activity Type	Management Class	Latitude	Longitude
KILLARA	Killara Garage	544 Pacific HIGHWAY	Service Station	Regulation under CLM Act not required	-33.76974164	151.1599696
KILLARA	Land Adjacent to Former Service Station Site	684-684a, 690, 692 and 696 Pacific HIGHWAY	Service Station	Contamination formerly regulated under the CLM Act	-33.76312226	151.1549237
KILLARA	Former Caltex Service Station	692B-694 Pacific HIGHWAY	Service Station	Contamination formerly regulated under the CLM Act	-33.76306802	151.1550109
KINGS PARK	Multi-Fill	14 Garling ROAD	Unclassified	Regulation being finalised	-33.74478046	150.9111964
KINGS PARK	Dow Corning	21 Tattersall ROAD	Chemical Industry	Contamination currently regulated under CLM Act	-33.75012653	150.9138477
KINGSFORD	Shell Coles Express Service Station	48-56 Gardeners ROAD	Service Station	Under assessment	-33.9250054	151.2257601
KINGSFORD	Caltex Service Station	603-611 Anzac PARADE	Service Station	Under assessment	-33.93435787	151.2371198
KINGSGROVE	Shell Coles Express Service Station	137 Kingsgrove ROAD	Service Station	Regulation under CLM Act not required	-33.93276948	151.099026
KINGSGROVE	State Transit Authority Depot	17-23 Richland STREET	Other Petroleum	Regulation under CLM Act not required	-33.93646086	151.0973617
KINGSGROVE	Caltex Kingsgrove	351-357 Stoney Creek ROAD	Service Station	Regulation under CLM Act not required	-33.95132175	151.0926872
KIRRAWEE	Caltex-branded Kirrawee Service Station	(1-3 Waratah Street) 487 Princes HIGHWAY	Service Station	Regulation under CLM Act not required	-34.02915971	151.0808279
KIRRAWEE	Ingal Civil Products	127-141 Bath ROAD	Metal Industry	Regulation under CLM Act not required	-34.03029516	151.0754469
KIRRAWEE	Coles Express Kirrawee	470 Princes HIGHWAY	Service Station	Under assessment	-34.02735302	151.0845079
KIRRAWEE	7-Eleven (former Mobil) Service Station	542 Princes HIGHWAY	Service Station	Under assessment	-34.03238179	151.0758071
KOGARAH	Caltex Service Station	29 President AVENUE	Service Station	Under assessment	-33.96516866	151.141145
KOGARAH	Woolworths Petrol Service Station	69 Princes HIGHWAY	Service Station	Regulation under CLM Act not required	-33.96330397	151.1371182
KOGARAH	7-Eleven Service Station	736 Princes HIGHWAY	Service Station	Regulation under CLM Act not required	-33.96406472	151.1376011
KOGARAH	Scarborough Park South	Production AVENUE	Landfill	Regulation being finalised	-33.97922253	151.140276
KOOLKHAN	Former Koolkhan Power Station	Summerland WAY	Other Industry	Regulation under CLM Act not required	-29.61688704	152.9300645
KOORAGANG	Orica	15 Greenleaf ROAD	Chemical Industry	Contamination currently regulated under CLM Act	-32.89654619	151.7771372
KOORAGANG	Kooragang Island (Eastern)	15 Greenleaf ROAD	Other Industry	Under assessment	-32.89654619	151.7771372
KOORAGANG	Former Boral Timber Export Facility	16 Heron ROAD	Other Industry	Regulation under CLM Act not required	-32.89710295	151.7739966
KOORAGANG	NPC, berths 2 and 3	Heron ROAD	Metal Industry	Regulation being finalised	-32.89260063	151.7742527
KOORAGANG	Kooragang Island Waste Facility	Lot 121 DP874949 OTHER	Metal Industry	Contamination currently regulated under POEO Act	-32.88250732	151.7466125
KOORAGANG	Transpacific Technical Services	Raven STREET	Unclassified	Under assessment	-32.8634857	151.7414904
KOORINGAL	Caltex Service Station	265-267 Lake Albert ROAD	Service Station	Under assessment	-35.14078443	147.3755442
KOSCIUSZKO	Sawpit Creek landfill	13km from Jindabyne, off Kosciuszko ROAD	Landfill	Regulation under CLM Act not required	-36.34858097	148.5673374
KOSCIUSZKO	Khancoban Spoil Dump	Alpine WAY	Landfill	Regulation under CLM Act not required	-36.21982803	148.1527401
KOSCIUSZKO	Smiggin Holes Snow Clearing Shed	Link ROAD	Landfill	Regulation under CLM Act not required	-36.39098211	148.4304981
KURMOND	BP Service Station	501 Bells Line of ROAD	Service Station	Contamination formerly regulated under the CLM Act	-33.55096662	150.6911676
KURNELL	Caltex Refinery	2 Solander STREET	Other Petroleum	Contamination currently regulated under POEO Act	-34.0175214	151.2159572
KURNELL	Former Phillips Imperial Chemicals site	260 Captain Cook DRIVE	Chemical Industry	Regulation under CLM Act not required	-34.02493837	151.1952149

Suburb	Site Name	Address	Contamination Activity Type	Management Class	Latitude	Longitude
KURNELL	Abbott Australasia	Captain Cook DRIVE	Chemical Industry	Contamination formerly regulated under the CLM Act	-34.02339937	151.19921
KURNELL	Caltex Service Station	Captain Cook Drive Cnr Solander STREET	Service Station	Under assessment	-34.01269846	151.2094347
KURRI KURRI	Caltex Service Station	279-281 Lang STREET	Service Station	Contamination currently regulated under CLM Act	-32.82047175	151.477646
KURRI KURRI	Kurri Kurri Smelter	Hart ROAD	Metal Industry	Regulation under CLM Act not required	-32.7873063	151.4828827
KYOGLE	Caltex Service Station	26 Summerland WAY	Service Station	Under assessment	-28.61806766	153.003862
LAKE HAVEN	Caltex Service Station	Goobarabah Ave Cnr Gorokan DRIVE	Service Station	Under assessment	-33.24337276	151.5065335
LAKE MUNMORAH	Caltex Service Station	1135 Pacific HIGHWAY	Service Station	Under assessment	-33.18501024	151.5526114
LAKEMBA	Former Lakemba Police Station	59 Quigg STREET	Unclassified	Regulation under CLM Act not required	-33.92199239	151.079412
LAKEMBA	Caltex Service Station	81 Wangee ROAD	Service Station	Under assessment	-33.91153044	151.073306
LAKEMBA	Caltex Service Station	961-967 Canterbury ROAD	Service Station	Regulation under CLM Act not required	-33.92671102	151.0814905
LAMBTON	Caltex Service Station	422 Newcastle ROAD	Service Station	Under assessment	-32.9095592	151.7109684
LANE COVE	7-Eleven Service Station	203 Burns Bay ROAD	Service Station	Regulation under CLM Act not required	-33.81458334	151.1543844
LANE COVE	Coles Express Burns Bay	250 Burns Bay ROAD	Service Station	Under assessment	-33.81719214	151.1518774
LANE COVE	BP Service Station	62 Epping ROAD	Service Station	Under assessment	-33.81108427	151.1641531
LANE COVE	Pacific Power	Sirius ROAD	Landfill	Contamination formerly regulated under the CLM Act	-33.80701776	151.1449658
LANE COVE NORTH	Former Caltex Service Station	428-432 Mowbray ROAD	Service Station	Contamination currently regulated under CLM Act	-33.80804563	151.1721538
LANE COVE WEST	Caltex Lane Cove West	235-245 Burns Bay ROAD	Service Station	Under assessment	-33.81719214	151.1518774
LANE COVE WEST	Ventemans Reach Bushland	Off Mars ROAD	Unclassified	Under assessment	-33.806149	151.145125
LANSVALE	Mobil Service Station	161 Hume HIGHWAY	Service Station	Contamination formerly regulated under the CLM Act	-33.89442261	150.9571507
LANSVALE	Mobil Service Station	44 Hume HIGHWAY	Service Station	Regulation under CLM Act not required	-33.89172416	150.9656537
LANSVALE	Coles Express Lansvale	65 Hume HIGHWAY	Service Station	Under assessment	-33.89295753	150.9606136
LAURIETON	Caltex Service Station	461 Ocean DRIVE	Service Station	Under assessment	-31.64367775	152.7977735
LAVENDER BAY	SRA Land	French STREET	Unclassified	Regulation under CLM Act not required	-33.84560621	151.2030148
LAVINGTON	Former Caltex Service Station	373-375 Wagga ROAD	Service Station	Under assessment	-36.04797551	146.9385325
LAVINGTON	Caltex Service Station	436 Wagga (corner Dick Road) ROAD	Service Station	Regulation under CLM Act not required	-36.04500034	146.9444932
LAVINGTON	Former ERS liquid waste treatment and storage facility	819 Knights ROAD	Other Industry	Under assessment	-36.06763885	146.942143
LEETON	Caltex Service Station	1 Belah STREET	Service Station	Under assessment	-34.55388655	146.4001203
LEETON	Incitec	1 Canal ROAD	Other Petroleum	Under assessment	-34.55181457	146.3863516
LEETON	Former Mobil Depot	108 Calrose STREET	Other Petroleum	Under assessment	-34.55813326	146.3921296
LEETON	Former Fuel Depot, Leeton	2 Canal Road, 1-3 Short St and 9 Short STREET	Other Petroleum	Under assessment	-34.55253237	146.3864507
LEICHHARDT	SRA Land	10-11 Balmain ROAD	Other Industry	Contamination formerly regulated under the CLM Act	-33.87774852	151.1590952
LEICHHARDT	Former Kolotex	22 George STREET	Other Industry	Contamination currently regulated under CLM Act	-33.888	151.148
LEICHHARDT	Former Labelcraft Site	30-40 George STREET	Chemical Industry	Contamination currently regulated under CLM Act	-33.887795	151.148486
LEICHHARDT	RailCorp Leichhardt	7 Darley ROAD	Other Industry	Regulation under CLM Act not required	-33.87520846	151.1539012
LEICHHARDT	Bus Depot (Area E)	Cnr Balmain Rd and City West LINK	Other Industry	Under assessment	-33.87589727	151.1598073

Suburb	Site Name	Address	Contamination Activity Type	Management Class	Latitude	Longitude
LENNOX HEAD	Spoons Dip	13 Fig Tree Hill DRIVE	Cattle Dip	Contamination formerly regulated under the CLM Act	-28.78258175	153.5752527
LENNOX HEAD	Former Caltex Lennox Head	Byron STREET	Service Station	Regulation under CLM Act not required	-28.79189328	153.5883225
LEPPINGTON	Coles Express Leppington	1443 Camden Valley WAY	Service Station	Regulation under CLM Act not required	-33.96631609	150.8154793
LEUMEAH	Caltex Service Station	6 Rudd ROAD	Service Station	Under assessment	-34.05398325	150.8299209
LEURA	Former Leura Garage	126-128 Leura MALL	Service Station	Under assessment	-33.7125311	150.3315386
LIDDELL	Liddell Power Station	New England HIGHWAY	Other Industry	Under assessment	-32.37393962	150.9756283
LIDSDALE	Angus Place Colliery	Wolgan ROAD	Other Industry	Under assessment	-33.35274573	150.0996773
LIGHTNING RIDGE	Former Ambulance Station	18 - 42 Pandora STREET	Other Industry	Regulation under CLM Act not required	-29.43133877	147.9812981
LIGHTNING RIDGE	Caltex Service Station	Onyx St Cnr Morilla STREET	Service Station	Under assessment	-29.42922885	147.9747954
LILLI PILLI	Caltex Service Station	477-481 Port Hacking ROAD	Service Station	Under assessment	-34.05243807	151.1216353
LILLIAN ROCK	Former 'Peters Dip' Cattle Tick Dip Site	427 Lillian Rock ROAD	Cattle Dip	Regulation under CLM Act not required	-28.5314327	153.1556392
LINDFIELD	7-Eleven (former Mobil) Service Station	238 Pacific HIGHWAY	Service Station	Under assessment	-33.7788603	151.1689594
LISAROW	Lisarow Recycling Site	902-909 Pacific HIGHWAY	Metal Industry	Under assessment	-33.38420179	151.3655856
LISMORE	Shell Coles Express Service Station	100 Dawson STREET	Service Station	Under assessment	-28.81140865	153.2800472
LISMORE	Former Shell Depot	116 Wilson STREET	Other Petroleum	Regulation under CLM Act not required	-28.81070081	153.2621577
LISMORE	Caltex Service Station	136 Woodlark STREET	Service Station	Under assessment	-28.80807597	153.2807591
LISMORE	Former Mobil Depot Lismore	19-21 Elliot ROAD	Other Petroleum	Under assessment	-28.81212046	153.2661935
LISMORE	Former Mobil Depot	26-32 Phyllis STREET	Other Petroleum	Under assessment	-28.81005206	153.2660073
LISMORE	Caltex Service Station	73-75 Dawson STREET	Service Station	Regulation under CLM Act not required	-28.80894415	153.2809619
LISMORE	Lismore Gasworks	Cnr John Street & Keen STREET	Gasworks	Ongoing maintenance required to manage residual contamination (CLM Act)	-28.81764489	153.2710196
LISMORE	SRA Land	Norco LANE	Unclassified	Regulation under CLM Act not required	-28.810742	153.2702306
LISMORE HEIGHTS	Coles Express Lismore Heights	426 Ballina ROAD	Service Station	Under assessment	-28.81068067	153.3053065
LITHGOW	BP Service Station (Reliance Petroleum)	1106 Great Western HIGHWAY	Service Station	Under assessment	-33.48426647	150.134992
LITHGOW	Mobil Depot	353 Main STREET	Other Petroleum	Under assessment	-33.48235166	150.1383012
LITHGOW	Lithgow Thales	4 Martini PARADE	Metal Industry	Contamination formerly regulated under the CLM Act	-33.49012248	150.1415389
LITHGOW	Former Shell Depot	6 Gasworks LANE	Other Petroleum	Under assessment	-33.47995091	150.162216
LITHGOW	Caltex Lithgow (Quota Park)	Adjacent to 1131 Great Western HIGHWAY	Unclassified	Regulation under CLM Act not required	-33.47927554	150.1366238
LITHGOW	Former Gasworks	Mort STREET	Gasworks	Regulation under CLM Act not required	-33.47995167	150.1635401
LIVERPOOL	AC McGrath (Wholesale) Pty Ltd	20 Shepherd (Cnr Atkinson St) STREET	Other Industry	Under assessment	-33.9320192	150.9236862
LIVERPOOL	Former Car Park	4 - 6 Rose STREET	Unclassified	Regulation under CLM Act not required	-33.93258955	150.9157936
LIVERPOOL	Woolworths Service Station	59-67 Orange Grove ROAD	Service Station	Under assessment	-33.90711248	150.9178855
LOFTUS	BP Freedom Fuel Service Station Loftus	127 Loftus AVENUE	Service Station	Under assessment	-34.04570765	151.0508004
LONG JETTY	7-Eleven (former Mobil) Service Station	184-186 The Entrance ROAD	Service Station	Under assessment	-33.35089363	151.4924904
LONG JETTY	Westside Petroleum (Long Jetty)	292-294 The Entrance ROAD	Service Station	Under assessment	-33.349536	151.4925456
LONG JETTY	Brocks Garage	326 The Entrance ROAD	Service Station	Under assessment	-33.35897356	151.4847709
LONG JETTY	Caltex Service Station	431 The Entrance ROAD	Service Station	Under assessment	-33.36022468	151.4826553

Suburb	Site Name	Address	Contamination Activity Type	Management Class	Latitude	Longitude
LONGUEVILLE	Caltex Service Station	5-7 Northwood ROAD	Service Station	Under assessment	-33.82452775	151.1725758
LUCAS HEIGHTS	Harringtons Quarry	access from Little Forest ROAD	Landfill	Contamination currently regulated under CLM Act	-34.03555347	150.9751826
LUCAS HEIGHTS	IWC landfill	Little Forest ROAD	Landfill	Contamination currently regulated under CLM Act	-34.03214889	150.9753474
LUDDENHAM	Caltex Service Station	The Northern ROAD	Service Station	Under assessment	-33.87536093	150.6888872
MACKSVILLE	Caltex Service Station	Pacific HIGHWAY	Service Station	Under assessment	-30.70977455	152.9198448
MACLEAN	MacLean Outdoors	255 River STREET	Service Station	Under assessment	-29.45782683	153.1970725
MACLEAN	BP Service Station (Reliance Petroleum)	3976 Pacific HIGHWAY	Service Station	Under assessment	-29.48537407	153.2004311
MACQUARIE FIELDS	Caltex Service Station	68 Harold STREET	Service Station	Under assessment	-33.98557276	150.8933681
MACQUARIE PARK	Waterloo Road	1 Waterloo ROAD	Other Petroleum	Under assessment	-33.78806	151.133209
MACQUARIE PARK	Caltex North Ryde Service Station	41-43 Epping ROAD	Service Station	Regulation under CLM Act not required	-33.79138236	151.1312248
MAITLAND	Coles Express Service Station	235 High STREET	Service Station	Under assessment	-32.73923807	151.5620399
MAITLAND	Maitland Gasworks	Charles STREET	Gasworks	Contamination currently regulated under CLM Act	-32.73603658	151.5578926
MAITLAND	Hannan and High Street	Hannan Street and High STREET	Service Station	Regulation under CLM Act not required	-32.72731682	151.5515673
MALABAR	ANZAC Rifle Range former landfill	Franklin STREET	Landfill	Regulation being finalised	-33.95792671	151.2566373
MANDALONG	Mandalong Mine	Mandalong ROAD	Other Industry	Under assessment	-33.11725583	151.4616452
MANILLA	Tamworth Regional Council Works Depot - Manilla	73 River STREET	Other Petroleum	Regulation under CLM Act not required	-30.746085	150.725363
MANLY	St Patrick's Estate	151 Darley ROAD	Unclassified	Regulation under CLM Act not required	-33.8044568	151.2938595
MANLY	Caltex Service Station	86 Pittwater ROAD	Service Station	Under assessment	-33.79306889	151.2858638
MANLY	Former Little Manly Point Gasworks	End of Stuart STREET	Gasworks	Regulation under CLM Act not required	-33.80842005	151.2877784
MANLY	Little Manly Point	Stuart STREET	Gasworks	Contamination formerly regulated under the CLM Act	-33.80814626	151.2876245
MANLY VALE	Caltex Service Station	236-238 Condamine STREET	Service Station	Under assessment	-33.78508231	151.2674386
MANLY VALE	Former Landfill Addiscombe Road	Addiscombe ROAD	Landfill	Contamination currently regulated under CLM Act	-33.78307439	151.2747846
MANNERING PARK	Parkview General Store (a former service station)	2 Vales ROAD	Service Station	Under assessment	-33.14753814	151.5387832
MANNERING PARK	Mannering Park Mini Mart	70 Vales ROAD	Service Station	Under assessment	-33.15236501	151.5371767
MARAYONG	7-Eleven (former Mobil) Service Station	173 Richmond ROAD	Service Station	Under assessment	-33.75472796	150.8913605
MARAYONG	Woolworths Petrol Service Station Marayong	Corner Vardys Road and Turbo ROAD	Service Station	Regulation under CLM Act not required	-33.7452356	150.9041601
MARDI	Former Mardi Landfill	70-90 McPherson ROAD	Landfill	Regulation under CLM Act not required	-33.29273289	151.4100941
MARKS POINT	Mobil Service Station	768-772 Pacific HIGHWAY	Service Station	Contamination currently regulated under CLM Act	-33.05646268	151.6533795
MARKS POINT	Former Mobil Depot	864 Pacific HIGHWAY	Other Petroleum	Under assessment	-33.06657244	151.6497674
MARRANGAROO	Mobil Service Station	394-398 Great Western HIGHWAY	Service Station	Under assessment	-33.45253322	150.1181023
MARRICKVILLE	2 Carrington Road	2 Carrington ROAD	Unclassified	Under assessment	-33.91596071	151.1597199
MARRICKVILLE	TRW Steering and Suspension	22-28 Carrington ROAD	Other Industry	Contamination formerly regulated under the CLM Act	-33.92012667	151.1566181
MARRICKVILLE	RailCorp	361 Victoria ROAD	Other Industry	Regulation under CLM Act not required	-33.91404835	151.1557132
MARRICKVILLE	Former Mobil Service Station	384 Illawarra ROAD	Service Station	Under assessment	-33.91534969	151.1506717
MARRICKVILLE	Woolworths Petrol Service Station Marrickville	490 Illawarra ROAD	Service Station	Regulation under CLM Act not required	-33.91845177	151.1459951

Suburb	Site Name	Address	Contamination Activity Type	Management Class	Latitude	Longitude
MARRICKVILLE	Mackey Park	Cnr Richardsons Crescent and Carrington ROAD	Landfill	Regulation under CLM Act not required	-33.9220263	151.1547903
MARRICKVILLE	Cooks River Aqueduct	Thornley STREET	Unclassified	Contamination formerly regulated under the CLM Act	-33.92204604	151.1480332
MARSFIELD	Coles Express Marsfield	189 Epping ROAD	Service Station	Under assessment	-33.77519246	151.1053691
MARULAN	BP Service Station	(Northbound) Hume HIGHWAY	Service Station	Under assessment	-34.7188332	149.9949547
MARULAN	BP Service Station	(Southbound Lane) Hume HIGHWAY	Service Station	Regulation under CLM Act not required	-34.71932066	150.0014827
MARYVILLE	7-Eleven (former Mobil) Service Station	184-188 Hannell STREET	Service Station	Under assessment	-32.91336028	151.7579315
MASCOT	Caltex Service Station	125 O'Riordan STREET	Service Station	Under assessment	-33.92309169	151.1911539
MASCOT	Former Zinc Smelter and Paint Manufacturing Facility	163 O'Riordan STREET	Metal Industry	Regulation under CLM Act not required	-33.92526513	151.1892582
MASCOT	Ing Industrial Fund (unoccupied Land and General Parking)	19-33 Kent ROAD	Landfill	Regulation under CLM Act not required	-33.922765	151.185262
MASCOT	Mascot Pioneer Plating	25-29 Ricketty STREET	Metal Industry	Contamination currently regulated under CLM Act	-33.92075288	151.1824801
MASCOT	Former Mascot Galvanising	336-348 King STREET	Metal Industry	Contamination currently regulated under CLM Act	-33.92902126	151.185874
MASCOT	Sokol Corporation	50-56 Robey STREET	Other Industry	Regulation under CLM Act not required	-33.93162265	151.1904955
MASCOT	Business Centre	5-9 Ricketty STREET	Unclassified	Under assessment	-33.92029202	151.1816656
MASCOT	Former Shell Service Station Mascot	746 Botany ROAD	Service Station	Contamination currently regulated under CLM Act	-33.92352295	151.1955852
MASCOT	Telstra Exchange	904-922 Botany ROAD	Other Industry	Regulation under CLM Act not required	-33.9293166	151.1942777
MATRAVILLE	Former Golden Fleece Terminal No1	133 -149 Beauchamp ROAD	Other Petroleum	Contamination formerly regulated under the CLM Act	-33.95776666	151.2248518
MATRAVILLE	Former Golden Fleece Terminal No2	151 Beauchamp ROAD	Other Petroleum	Contamination formerly regulated under the CLM Act	-33.95719404	151.2259884
MATRAVILLE	Vacant Lot	3 Wilkes AVENUE	Other Industry	Under assessment	-33.96006406	151.2431087
MATRAVILLE	7-Eleven Service Station	515 Bunnerong ROAD	Service Station	Under assessment	-33.95943536	151.2317598
MATRAVILLE	Former Rieco Incinerator	Kain AVENUE	Other Industry	Contamination being managed via the planning process (EP&A Act)	-33.95980534	151.2423679
MAYFIELD	Waratah Steel Mill	23 Frith STREET	Metal Industry	Regulation under CLM Act not required	-32.89426592	151.7257429
MAYFIELD	7-Eleven (former Mobil) Service Station	412-416 Maitland ROAD	Service Station	Under assessment	-32.89292005	151.7300948
MAYFIELD	Shell Coles Express Service Station	63-69 Maud STREET	Service Station	Under assessment	-32.89358962	151.7221298
MAYFIELD	BHP Closure Site (Hunter River Sediments)	Bed Sediments of the Hunter adjacent to Lot 221 DP1013964 RIVER	Metal Industry	Contamination formerly regulated under the CLM Act	-32.89203741	151.7646702
MAYFIELD	Australian Tube Mills Newcastle Site	Industrial DRIVE	Metal Industry	Under assessment	-32.88835767	151.7450751
MAYFIELD	OneSteel (BHP)	Industrial DRIVE	Metal Industry	Contamination currently regulated under CLM Act	-32.88366987	151.7449491
MAYFIELD	Newcastle Wire Mill	Ingall STREET	Metal Industry	Under assessment	-32.89008485	151.752949
MAYFIELD	BHPB Supply site	Lot 223 South and West - Industrial DRIVE	Metal Industry	Contamination currently regulated under CLM Act	-32.88583041	151.7388423
MAYFIELD	BHP Steel River	The Buffer Zone' extending directly adjacent to the Hunter River; near the Tourle Street Bridge STREET	Metal Industry	Contamination currently regulated under CLM Act	-32.8773556	151.7252427
MAYFIELD WEST	Stevenson Park Landfill	2/559 Maitland ROAD	Landfill	Regulation under CLM Act not required	-32.88472556	151.7224791
MAYFIELD WEST	Koppers Coal Tar	East of Woodstock Street and Tourle STREET	Other Industry	Contamination currently regulated under CLM Act	-32.88591801	151.7361906

Suburb	Site Name	Address	Contamination Activity Type	Management Class	Latitude	Longitude
MAYFIELD WEST	Tourle Street Bridge Project	Tourle STREET	Landfill	Regulation under CLM Act not required	-32.88075518	151.7330073
MCDougalls Hill	Caltex Service Station	4949 New England HIGHWAY	Service Station	Under assessment	-32.54484714	151.1490757
MEADOWBANK	Former Council Works Depot	2 Parsonage STREET	Unclassified	Regulation under CLM Act not required	-33.82191421	151.0951974
MENAI	7-Eleven (former Mobil) Service Station	189-190 Menai ROAD	Service Station	Under assessment	-34.01579095	151.0131737
MENAI	Caltex Service Station	Menai Rd Cnr Carter ROAD	Service Station	Under assessment	-34.01654043	151.0124133
MEREWETHER	Merewether Childcare Centre	2/23 Caldwell STREET	Unclassified	Regulation under CLM Act not required	-32.94249653	151.7504279
MERIMBULA	Caltex Service Station	19-25 Merimbula DRIVE	Service Station	Under assessment	-36.88757881	149.9089159
MERIMBULA	Former Mobil Service Station	27 Market STREET	Service Station	Under assessment	-36.88941693	149.9103485
MERRYLANDS	Society of St Vincent de Paul	11-19 Centenary ROAD	Other Petroleum	Under assessment	-33.83083025	150.9698915
MERRYLANDS	Caltex Merrylands	148 Woodville ROAD	Service Station	Under assessment	-33.83818499	150.9997199
MERRYLANDS	Caltex Service Station	150 Woodville ROAD	Service Station	Under assessment	-33.838185	150.9997199
MERRYLANDS	Former Stockfeed Manufacturing Site	1-7 & 9-11 Neil STREET	Other Petroleum	Regulation under CLM Act not required	-33.83390257	150.9947449
MERRYLANDS	Stockland Merrylands Court	227-259 Merrylands ROAD	Unclassified	Under assessment	-33.83560901	150.9875552
MERRYLANDS	Caltex Service Station	229 Woodville ROAD	Service Station	Under assessment	-33.84547463	150.9983413
MERRYLANDS	7-Eleven Service Station	295-297 Merrylands ROAD	Service Station	Under assessment	-33.83533205	150.9851801
MERRYLANDS WEST	Former Mobil Service Station	3 Centenary ROAD	Service Station	Regulation under CLM Act not required	-33.83214226	150.9698958
MILLER	Caltex Service Station	86 Cartwright AVENUE	Service Station	Under assessment	-33.91878146	150.8827514
MILLERS FOREST	Chichester Trunk Gravity Main	water pipeline	Other Industry	Contamination currently regulated under POEO Act	-32.772877	151.6826841
MILLERS POINT	Former AGL Gasworks	30 - 34 Hickson ROAD	Gasworks	Regulation under CLM Act not required	-33.86179594	151.2031726
MILLERS POINT	Former AGL Gasworks	36 Hickson ROAD	Gasworks	Contamination currently regulated under CLM Act	-33.86243824	151.2032514
MILLERS POINT	Former AGL Gasworks	38 Hickson ROAD	Gasworks	Contamination being managed via the planning process (EP&A Act)	-33.86280104	151.2032452
MILLERS POINT	Port Services (Moore's) Facility	4 Towns PLACE	Other Petroleum	Contamination currently regulated under POEO Act	-33.85581123	151.2024759
MILLERS POINT	Former AGL Gasworks	Berths 5, 6 and 7 (already demolished) and part Hickson ROAD	Gasworks	Contamination currently regulated under CLM Act	-33.86053571	151.2015022
MILLERS POINT	Former AGL Gasworks	Road reserve fronting 30-38 Hickson ROAD	Gasworks	Contamination currently regulated under CLM Act	-33.86241531	151.2024634
MILPERRA	Caltex Service Station	264 Milperra ROAD	Service Station	Regulation under CLM Act not required	-33.93018101	150.9910964
MILPERRA	Heatcraft Australia Pty Ltd	286 Horsley ROAD	Other Industry	Under assessment	-33.94031556	150.9958606
MILPERRA	United Group Rail Pty Limited	373 Horsley ROAD	Landfill	Regulation under CLM Act not required	-33.93286283	150.9934071
MILTON	Caltex Milton Service Station and Depot	331 Princes HIGHWAY	Service Station	Under assessment	-35.33154474	150.4492852
MILTON	Former Sanitary Depot	Slaughterhouse ROAD	Other Industry	Regulation under CLM Act not required	-35.33819825	150.4471917
MINCHINBURY	7-Eleven (former Mobil) Service Station	815 Great Western HIGHWAY	Service Station	Under assessment	-33.78812909	150.8495992
MINTO	Shell Coles Express Service Station	73 Pembroke STREET	Service Station	Regulation under CLM Act not required	-34.02316454	150.8503118
MINTO	Land adjacent to Former Shell depot	Airds Road and Essex STREET	Other Petroleum	Regulation under CLM Act not required	-34.02110921	150.8414029
MINTO	Former Endeavour Energy's Depot	Pembroke ROAD	Unclassified	Regulation under CLM Act not required	-34.0331168	150.8464722

Suburb	Site Name	Address	Contamination Activity Type	Management Class	Latitude	Longitude
MIRANDA	Woolworth's Service Station	455 Kingsway	Service Station	Contamination currently regulated under CLM Act	-34.03492814	151.1124681
MITTAGONG	Enhance (former Coles Express) Service Station	224 Old Hume HIGHWAY	Service Station	Under assessment	-34.44746118	150.4326183
MITTAGONG	Caltex Service Station	65 Bowral ROAD	Service Station	Under assessment	-34.45245915	150.4381291
MITTAGONG	Lots 1 and 2 Alfred St.	Alfred STREET	Other Petroleum	Contamination formerly regulated under the CLM Act	-34.44738105	150.4565159
MOAMA	Caltex Service Station	73 Meninya STREET	Service Station	Under assessment	-36.10815134	144.752849
MOLONG	Cabonne BP Service Station	2 Gidley STREET	Service Station	Contamination currently regulated under CLM Act	-33.09026307	148.8695809
MOLONG	Former Gasworks	Hill STREET	Gasworks	Contamination currently regulated under CLM Act	-33.09074595	148.8703262
MONA VALE	BP Service Station	1721 Pittwater ROAD	Service Station	Under assessment	-33.68043443	151.3023553
MONA VALE	7-Eleven (former Mobil) Service Station	24 Barrenjoey ROAD	Service Station	Under assessment	-33.676909	151.3082515
MONA VALE	Mona Vale Bus Depot	58 Darley STREET	Other Petroleum	Contamination currently regulated under CLM Act	-33.67452414	151.3074246
MONA VALE	Former Caltex service station and adjacent properties	79 Barrenjoey Road, 2 Polo Avenue, 6 Polo Avenue, 45 Bassett STREET	Service Station	Contamination formerly regulated under the CLM Act	-33.6743659	151.3096932
MONA VALE	BP Express Service Station	Corner Barrenjoey Road and Darley STREET	Service Station	Under assessment	-33.67670799	151.3090068
MONA VALE	Caltex Investigation Area	Polo Ave, Perak STREET	Service Station	Regulation being finalised	-33.67431333	151.3091148
MOOBALL	Mooball General Store	5913 Tweed Valley WAY	Service Station	Under assessment	-28.44204594	153.4887648
MOONBI	Caltex Service Station	New England HIGHWAY	Service Station	Under assessment	-31.02264369	151.069094
MOORE PARK	Area 2, Moore Park	Driver AVENUE	Unclassified	Regulation under CLM Act not required	-33.89426868	151.2226839
MOOREBANK	ABB Australia Pty Ltd	(a) 1 Bapaume ROAD	Other Industry	Ongoing maintenance required to manage residual contamination (CLM Act)	-33.94143741	150.9208754
MOOREBANK	ABB Australia Pty Ltd	1 Bapaume ROAD	Other Industry	Under assessment	-33.94140315	150.9209285
MOOREBANK	Caltex Service Station	2 Bridges ROAD	Service Station	Under assessment	-33.92839682	150.9327012
MOOREBANK	Caltex Service Station	216 Newbridge ROAD	Service Station	Under assessment	-33.92930835	150.9551469
MOOREBANK	Joyce Foam Products	5-9 Bridges ROAD	Chemical Industry	Regulation under CLM Act not required	-33.92596302	150.9335273
MOORLAND	Caltex Service Station	99 Jericho ROAD	Service Station	Regulation under CLM Act not required	-31.79436622	152.6514849
MOREE	Former Freedom Service Station Site Moree	1 Dover STREET	Service Station	Contamination currently regulated under CLM Act	-29.4715814	149.8440279
MOREE	Caltex Depot	101 Gosport STREET	Other Petroleum	Under assessment	-29.47603684	149.8476728
MOREE	Caltex Service Station	54 Alice STREET	Service Station	Contamination currently regulated under CLM Act	-29.47158492	149.8433182
MOREE	Former Shell Depot	Adelaide STREET	Other Petroleum	Contamination formerly regulated under the CLM Act	-29.47655335	149.8465698
MOREE	Shell Coles Express Service Station	Corner Gwydir and Balo STREET	Service Station	Under assessment	-29.46081826	149.8419975
MOREE	Former Mobil Depot	Gosport STREET	Other Petroleum	Contamination currently regulated under CLM Act	-29.47771921	149.8478438
MOREE	Former Golden Fleece	Gosport STREET	Other Petroleum	Contamination currently regulated under CLM Act	-29.47698315	149.8477108
MOREE	Moree Airport Evaporation Pond	Newell HIGHWAY	Unclassified	Regulation under CLM Act not required	-29.50289837	149.8411301
MOREE	BP Moree Truckstop and Depot	Newell Highway - 423 Frome STREET	Service Station	Under assessment	-29.48223274	149.8463679
MORISSET	Railcorp Station Masters Cottage	24 Dora STREET	Unclassified	Regulation under CLM Act not required	-33.10849681	151.4880317

Suburb	Site Name	Address	Contamination Activity Type	Management Class	Latitude	Longitude
MORPETH	Telstra Cable Installation and RTA Bridge work	Northumberland STREET	Other Petroleum	Regulation under CLM Act not required	-32.72489729	151.6266795
MORPETH	Former Service Station	Swan STREET	Service Station	Regulation under CLM Act not required	-32.72477413	151.6250642
MORTLAKE	Former Petroleum Storage Site	108-116 Tennyson ROAD	Other Petroleum	Regulation under CLM Act not required	-33.83979033	151.1064889
MORTLAKE	Former AGL site	Tennyson ROAD	Gasworks	Contamination formerly regulated under the CLM Act	-33.84287407	151.1109313
MORTLAKE	Kendall Bay Sediments		Gasworks	Contamination currently regulated under CLM Act	-33.83905999	151.1120458
MORUYA	Former Fuel Depot Moruya	11 to 13 Ford STREET	Other Petroleum	Under assessment	-35.9112243	150.0826475
MORUYA	Caltex Service Station	26 Campbell STREET	Service Station	Under assessment	-35.9104985	150.0711419
MORUYA	Caltex Service Station	80-84 Campbell STREET	Service Station	Under assessment	-35.91195596	150.0824213
MOSMAN	7-Eleven Mosman	162A Spit Road Corner Mitchell ROAD	Service Station	Under assessment	-33.81747016	151.2433633
MOSMAN	BP Service Station	175 Ourimbah ROAD	Service Station	Under assessment	-33.82106757	151.233291
MOSMAN	7-Eleven Service Station Mosman	45 Spit ROAD	Service Station	Under assessment	-33.82302718	151.2435627
MOSS VALE	Shell Service Station	579 Argyle STREET	Service Station	Under assessment	-34.55313422	150.364684
MOSS VALE	Moss Vale Refuelling Facility	Lackey ROAD	Other Petroleum	Under assessment	-34.54662421	150.3721525
MOUNT ANNAN	Great Southern Railways Aqueduct	Off Narellan ROAD	Unclassified	Regulation under CLM Act not required	-34.07308479	150.7707436
MOUNT COLAH	Caltex Service Station	603 Pacific HIGHWAY	Service Station	Under assessment	-33.67034662	151.1151861
MOUNT DRUITT	Caltex (former Mobil) Service Station	17 Mount STREET	Service Station	Under assessment	-33.76567994	150.8244544
MOUNT DRUITT	BP Service Station	Corner Great Western Highway and Archibold ROAD	Service Station	Under assessment	-33.78211857	150.8244185
MOUNT HUTTON	Woolworths Service Station	46 Wilsons ROAD	Service Station	Under assessment	-32.98506321	151.671559
MOUNT PRITCHARD	7-Eleven Service Station	352 Elizabeth DRIVE	Service Station	Under assessment	-33.90260656	150.8963326
MOUNT THORLEY	Mount Thorley Depot (Reliance Petroleum)	74 Mount Thorley ROAD	Other Petroleum	Under assessment	-32.62443074	151.1025122
MOUNT VICTORIA	Caltex Service Station	36a Great Western HIGHWAY	Service Station	Under assessment	-33.58436517	150.2465528
MOUNT VICTORIA	Former Mobil Service Station	81 Great Western HIGHWAY	Service Station	Regulation under CLM Act not required	-33.5889727	150.2511783
MUDGEES	Caltex Service Station	114-116 Church STREET	Service Station	Regulation under CLM Act not required	-32.59428029	149.5876199
MUDGEES	Country Energy Depot	29-31 Ingliss STREET	Other Industry	Under assessment	-32.60073	149.585658
MUDGEES	Shell Coles Express Service Station	47 Church STREET	Service Station	Under assessment	-32.59347493	149.5884623
MUDGEES	BP Mudgee (Reliance Petroleum)	77 Church STREET	Service Station	Under assessment	-32.59545872	149.588123
MUDGEES	Mobil Depot	Cnr Inglis Street & Douro STREET	Other Petroleum	Contamination currently regulated under CLM Act	-32.60023979	149.5823448
MUDGEES	Former Caltex Depot Mudgee	cnr Nicholson Street & Atkinson STREET	Other Petroleum	Regulation under CLM Act not required	-32.60125298	149.5851398
MUDGEES	Mudgee Gasworks	Mortimer Street and Court STREET	Gasworks	Regulation under CLM Act not required	-32.59168859	149.5817705
MULGRAVE	Mobil Service Station	Corner Windsor Road and Mulgrave ROAD	Service Station	Regulation under CLM Act not required	-33.61687781	150.8341809
MULWALA	Mulwala ADI Explosives Factory	Bayly STAIRS	Other Industry	Regulation being finalised	-35.97572689	145.9809786
MURWILLUMBAH	Matilda Murwillumbah	182 Tweed Valley WAY	Service Station	Regulation being finalised	-28.3263681	153.4103824
MURWILLUMBAH	Caltex Service Station	204 Tweed Valley WAY	Service Station	Under assessment	-28.32687988	153.4093274
MURWILLUMBAH	Former Norco Butter Factory	230 Tweed Valley WAY	Other Petroleum	Under assessment	-28.32791359	153.4073052
MURWILLUMBAH	Murwillumbah Ambulance Depot	27 Queen STREET	Other Petroleum	Regulation under CLM Act not required	-28.32552576	153.4000182
MURWILLUMBAH	Caltex Service Station	32 Lundberg DRIVE	Service Station	Under assessment	-28.33246149	153.4195721
MURWILLUMBAH	Caltex Service Station	39-41 Lundberg DRIVE	Service Station	Under assessment	-28.33274114	153.4215186
MURWILLUMBAH	Former Mobil Depot	45 Wardrop STREET	Other Petroleum	Under assessment	-28.33421395	153.3993772
MUSWELLBROOK	Caltex Service Station	12-16 Sydney STREET	Service Station	Under assessment	-32.26789925	150.8879263

Suburb	Site Name	Address	Contamination Activity Type	Management Class	Latitude	Longitude
MUSWELLBROOK	Caltex Service Station	1-9 William STREET	Service Station	Under assessment	-32.26564196	150.8866925
MUSWELLBROOK	SRA Site	27 Brook STREET	Unclassified	Regulation being finalised	-32.26346086	150.8873181
MUSWELLBROOK	Former Mobil Depot	43-51 Ford STREET	Other Petroleum	Under assessment	-32.2599725	150.887573
MUSWELLBROOK	Caltex Service Station	47-50 Victoria STREET	Service Station	Under assessment	-32.26788823	150.8930609
MUSWELLBROOK	Former Mobil Service Station	49-51 Maitland STREET	Service Station	Under assessment	-32.27218162	150.8900206
MUSWELLBROOK	Woolworths Petrol	72 Brook STREET	Service Station	Under assessment	-32.26325377	150.8905966
MUSWELLBROOK	Caltex Service Station	84-86 Maitland ROAD	Service Station	Under assessment	-32.27793094	150.8980938
MUSWELLBROOK	Former Gasworks	Cnr Carl St and Foley STREET	Gasworks	Regulation under CLM Act not required	-32.26672337	150.8935982
MUSWELLBROOK	Former Industrial Site	Lot 89 rathmore STREET	Other Industry	Regulation under CLM Act not required	-32.30544071	150.8823657
MUSWELLBROOK	Bayswater Power Station	New England HIGHWAY	Other Industry	Under assessment	-32.3954046	150.9502683
NABIAC	Caltex Service Station	Pacific Hwy Cnr Krumbach ROAD	Service Station	Under assessment	-32.09864883	152.3754346
NAMBUCCA HEADS	Former Mobil Service Station	6 Bowra STREET	Service Station	Under assessment	-30.64282127	153.0035884
NARELLAN	Former Landfill	1 Elyard STREET	Landfill	Regulation under CLM Act not required	-34.043474	150.7393256
NARELLAN	Caltex Service Station	31 The Northern ROAD	Service Station	Under assessment	-34.03811272	150.7334458
NARELLAN	Caltex Service Station	Narellan Rd Cnr Maxwell PLACE	Service Station	Under assessment	-34.03963992	150.7432386
NAROOMA	Narooma Service Station	60 Princes HIGHWAY	Service Station	Regulation under CLM Act not required	-36.21617955	150.126261
NAROOMA	Former Caltex - Narooma	82 Princes HIGHWAY	Service Station	Contamination formerly regulated under the CLM Act	-36.21711766	150.1279305
NARRABEEN	7-Eleven Service Station	1234 Pittwater ROAD	Service Station	Under assessment	-33.71958892	151.298272
NARRABEEN	Shell Coles Express Service Station	1418 Pittwater ROAD	Service Station	Regulation under CLM Act not required	-33.70013931	151.3002782
NARRABEEN	Caltex Service Station	1509-1511 Pittwater ROAD	Service Station	Regulation under CLM Act not required	-33.70455756	151.2969352
NARRABEEN	Narrabeen Shotgun Range, Sydney Academy of Sport	Wakehurst Parkway PARK	Unclassified	Ongoing maintenance required to manage residual contamination (CLM Act)	-33.72138423	151.2642798
NARRABRI	Caltex Service Station	12 Reid STREET	Service Station	Under assessment	-30.32282764	149.7901182
NARRABRI	Caltex Service Station	13 Doyle STREET	Service Station	Regulation under CLM Act not required	-30.3239182	149.7843052
NARRABRI	Lowes Petroleum (Former Mobil) Narrabri Depot	3 Old Gunnedah ROAD	Other Petroleum	Regulation under CLM Act not required	-30.33473586	149.789587
NARRABRI	Caltex Service Station	31-35 Cooma ROAD	Service Station	Regulation under CLM Act not required	-30.33968576	149.7657241
NARRABRI	Caltex Narrabri Service Station	Anne St (Corner of Dangar Street) STREET	Service Station	Under assessment	-30.32989667	149.7756598
NARRABRI	Caltex Service Station	James STREET	Service Station	Under assessment	-30.33016168	149.7940732
NARRABRI	Cargill Soapstock Disposal Site	Westport ROAD	Unclassified	Contamination formerly regulated under the CLM Act	-30.4698458	149.6981931
NARRANDERA	Former Mobil Depot	24 Whitton STREET	Other Petroleum	Regulation under CLM Act not required	-34.7410523	146.5620667
NARRANDERA	Former Mobil Emoleum Depot	5-7 Margaret STREET	Other Petroleum	Regulation under CLM Act not required	-34.74105391	146.5628144
NARRANDERA	Caltex (Former Mobil) Service Station	Newell HIGHWAY	Service Station	Under assessment	-34.76124219	146.5398604
NARRANDERA	Narrandera	Newell HIGHWAY	Service Station	Under assessment	-34.76124219	146.5398604
NARROMINE	Caltex Service Station	49 Burraway STREET	Service Station	Under assessment	-32.191182	148.261934
NELLIGEN	Former Clay Target Shooting Range	1398 Kings Highway and adjoining land on Old Bolaro Mountain ROAD	Unclassified	Contamination currently regulated under CLM Act	-35.64392469	150.0955224
NELLIGEN	Lot 2 Old Bolaro Road	Old Bolaro ROAD	Unclassified	Contamination formerly regulated under the CLM Act	-35.64485609	150.0937341
NELSON BAY	Shell Coles Express Service Station	23 Stockton ROAD	Service Station	Under assessment	-32.72265762	152.1437317

Suburb	Site Name	Address	Contamination Activity Type	Management Class	Latitude	Longitude
NELSON BAY	Former Caltex Service Station	38 Stockton STREET	Service Station	Regulation under CLM Act not required	-32.72335662	152.1429384
NEMINGHA	Caltex Service Station	16 New England HIGHWAY	Service Station	Under assessment	-31.12425169	150.9909054
NEUTRAL BAY	Caltex Service Station	16-38 Military ROAD	Service Station	Regulation being finalised	-33.82907162	151.2163342
NEUTRAL BAY	Shell Coles Express Service Station	200-204 Ben Boyd ROAD	Service Station	Regulation under CLM Act not required	-33.82915781	151.219437
NEW LAMBTON	BP Service Station	105 St James ROAD	Service Station	Under assessment	-32.92910325	151.7155801
NEW LAMBTON	Caltex Service Station	148 Bridges ROAD	Service Station	Under assessment	-32.93283668	151.7141748
NEW LAMBTON	Mobil Service Station	291 Turton ROAD	Service Station	Under assessment	-32.91773864	151.7243096
NEWCASTLE	Reclaimed Land	26-28 Honeysuckle DRIVE	Unclassified	Contamination formerly regulated under the CLM Act	-32.92604705	151.7649508
NEWCASTLE	Wharf Road Newcastle Car Park	313-317 Wharf ROAD	Unclassified	Regulation under CLM Act not required	-32.92570385	151.7744076
NEWCASTLE	Newcastle Foreshore	40 Stevenson Place STREET	Other Industry	Regulation under CLM Act not required	-32.92556503	151.7876742
NEWCASTLE	BHP Steelworks (Closure site)	Bound by Hunter River, Selwyn Street & Industrial DRIVE	Metal Industry	Ongoing maintenance required to manage residual contamination (CLM Act)	-32.89439868	151.7591272
NEWCASTLE	SRA Land	Scott STREET	Gasworks	Regulation under CLM Act not required	-32.92641425	151.7837817
NEWCASTLE WEST	Former Mobil Service Station	113 Parry STREET	Service Station	Regulation under CLM Act not required	-32.92560628	151.7558542
NEWPORT	7-Eleven (former Mobil) Service Station	307-311 Barrenjoey ROAD	Service Station	Under assessment	-33.65632902	151.3182089
NEWPORT	Caltex Service Station	316-324 Barrenjoey ROAD	Service Station	Under assessment	-33.65634516	151.3191571
NEWTOWN	Caltex Service Station	26 Enmore ROAD	Service Station	Under assessment	-33.89851331	151.17714
NEWTOWN	Aluminium Enterprises	66 Brocks LANE	Metal Industry	Contamination was addressed via the planning process (EP&A Act)	-33.89467126	151.1847528
NEWTOWN	Adjacent to Former Service Station	79 Wilson STREET	Service Station	Contamination formerly regulated under the CLM Act	-33.89630155	151.1826567
NEWTOWN	Former Service Station	81 Wilson STREET	Service Station	Contamination formerly regulated under the CLM Act	-33.89626791	151.1827556
NORAVILLE	Former Toukley Landfill	Wilfred Barrett DRIVE	Landfill	Under assessment	-33.27734185	151.5537784
NORTH BONDI	Caltex Service Station	321 Old South Head ROAD	Service Station	Under assessment	-33.88463526	151.268551
NORTH NARRABEEN	7-Eleven Service Station	1501-1503 Pittwater ROAD	Service Station	Regulation under CLM Act not required	-33.70749859	151.296351
NORTH RICHMOND	Caltex Service Station	50 Bells Line Of ROAD	Service Station	Regulation under CLM Act not required	-33.57991338	150.7202346
NORTH ROCKS	7-Eleven Service Station	340 North Rocks ROAD	Service Station	Under assessment	-33.76895144	151.0305952
NORTH STRATHFIELD	Budget Service Station	143 Concord ROAD	Service Station	Regulation under CLM Act not required	-33.85945248	151.0927853
NORTH STRATHFIELD	Former Caltex Service Station	92a Concord ROAD	Service Station	Regulation under CLM Act not required	-33.86244297	151.0932434
NORTH SYDNEY	Iora	1 Kiara PLACE	Gasworks	Regulation under CLM Act not required	-33.843145	151.2161142
NORTH SYDNEY	Neutral Bay Sediments	Adjacent to HMAS Platypus, 118 High STREET	Gasworks	Contamination currently regulated under CLM Act	-33.842724	151.2174523
NORTH SYDNEY	HMAS Platypus Neutral Bay	High STREET	Gasworks	Contamination currently regulated under CLM Act	-33.84325935	151.2170347
NORTH WOLLONGONG	Mobil Depot	122-126 Montague STREET	Other Petroleum	Under assessment	-34.40988259	150.8939374
NORTH WOLLONGONG	Caltex Service Station	9 Flinders STREET	Service Station	Under assessment	-34.41505616	150.8932515
NORTHMEAD	Shell Coles Express Service Station	197 Windsor ROAD	Service Station	Under assessment	-33.77741733	151.0001719
NORTHMEAD	Former Prestige Plastics	1C Redbank ROAD	Other Industry	Under assessment	-33.79716925	150.989926

Suburb	Site Name	Address	Contamination Activity Type	Management Class	Latitude	Longitude
NORTHMEAD	Sydney Water Land	51c Hammers ROAD	Landfill	Regulation under CLM Act not required	-33.7887535	150.9858088
NORTHMEAD	7-Eleven (former Mobil) Service Station	56 Windsor ROAD	Service Station	Under assessment	-33.79090731	150.9967332
NORTHMEAD	Caltex Service Station	98-100 Windsor ROAD	Service Station	Under assessment	-33.78786563	150.9945909
NOWRA	Woolworths Service Station	2 Berry STREET	Service Station	Regulation being finalised	-34.87266278	150.6014052
NOWRA	Former Gasworks Managers Residence	24 Osborne STREET	Gasworks	Regulation under CLM Act not required	-34.8708875	150.5992586
NOWRA	Shell Coles Express Service Station	55 Kinghorne STREET	Service Station	Under assessment	-34.87633757	150.6023481
NOWRA	Fire Station	69 Bridge ROAD	Gasworks	Regulation under CLM Act not required	-34.87081582	150.6004881
NOWRA	Historically Filled Land	70 Bridge ROAD	Unclassified	Regulation under CLM Act not required	-34.87081809	150.6013231
NOWRA	Former Hollingsworth Scrap Yard	72-74 Jervis and 117 East STREET	Other Industry	Under assessment	-34.8832872	150.6034784
NOWRA	Harry Sawkins Park	Bounded by Princes Hwy, Graham St & McGrath AVENUE	Gasworks	Regulation under CLM Act not required	-34.87093993	150.6037157
NOWRA	Former gasworks	Lamonds LANE	Gasworks	Contamination currently regulated under CLM Act	-34.87111182	150.6000803
NOWRA EAST	Mobil Service Station	Lot 3 Kalander STREET	Service Station	Contamination currently regulated under CLM Act	-34.88850535	150.6093504
NYNGAN	Caltex Service Station	126 Pangee STREET	Service Station	Under assessment	-31.56482841	147.2002892
NYNGAN	Caltex Service Station	39-41 Pangee STREET	Service Station	Under assessment	-31.56101006	147.1914997
OAK FLATS	Shellhabour City Works Depot	132 Industrial ROAD	Other Industry	Under assessment	-34.56546013	150.8087225
OBERON	Former Shell Depot	32 O'Connell ROAD	Other Petroleum	Regulation under CLM Act not required	-33.6997172	149.8450057
OBERON	Caltex Service Station	Lowes Mount ROAD	Service Station	Under assessment	-33.69509055	149.8570553
OBERON	Oberon Timber Complex	Lowes Mount ROAD	Other Industry	Regulation under CLM Act not required	-33.69264862	149.8564588
OBERON	CSR Ltd Property and King's Stockyard Creek	Off Endeavour STREET	Other Industry	Contamination formerly regulated under the CLM Act	-33.6922152	149.8686909
OCEAN SHORES	Former Ocean Shores Service Station	Pacific HIGHWAY	Service Station	Regulation under CLM Act not required	-28.51270299	153.5301496
OLD GUILDFORD	Caltex Service Station	640-644 Woodville ROAD	Service Station	Under assessment	-33.86670857	150.9879189
ORANGE	Former Mobil Service Station	168 Peisley STREET	Service Station	Under assessment	-33.28525478	149.1037259
ORANGE	Caltex Orange Depot	184 Byng STREET	Service Station	Under assessment	-33.28285589	149.1050273
ORANGE	BP Depot (Reliance Petroleum)	197 - 201 Margaret STREET	Other Petroleum	Under assessment	-33.27183366	149.1078759
ORANGE	Former Mobil Service Station	24-28 Bathurst ROAD	Service Station	Under assessment	-33.2866912	149.1066505
ORANGE	Electrolux Orange	5-17 Edward STREET	Other Industry	Regulation being finalised	-33.29874849	149.1038449
ORANGE	BP Service Station (Reliance Petroleum)	56-60 Bathurst ROAD	Service Station	Under assessment	-33.28980053	149.1086212
ORANGE	Caltex Service Station	70-74 Summer STREET	Service Station	Under assessment	-33.28311722	149.0940712
ORANGE	BP Service Station (Reliance Petroleum)	76 Peisley STREET	Service Station	Under assessment	-33.29025034	149.1027194
ORANGE	BP Service Station (Reliance Petroleum)	81 Summer STREET	Service Station	Under assessment	-33.2825884	149.0951535
OURIMBAH	Palmdale Service Centre Pty Ltd	3130 Pacific HIGHWAY	Service Station	Regulation under CLM Act not required	-33.3381336	151.374586
OURIMBAH	Shell Coles Express Service Station	78-80 Pacific HIGHWAY	Service Station	Under assessment	-33.3468202	151.3710098
OYSTER BAY	Shell Coles Express Service Station	20 Carvers ROAD	Service Station	Contamination currently regulated under CLM Act	-34.00934475	151.0758626
OYSTER COVE	Cove Marine Pty Ltd	60 Frederick STREET	Unclassified	Contamination currently regulated under POEO Act	-32.73549959	151.952446
PADDINGTON	7-Eleven Service Station	59 Oxford STREET	Service Station	Contamination currently regulated under CLM Act	-33.88322921	151.2205024

Suburb	Site Name	Address	Contamination Activity Type	Management Class	Latitude	Longitude
PADSTOW	Caltex Service Station	115 Fairford ROAD	Service Station	Under assessment	-33.9434571	151.0345671
PADSTOW	Selleys / Dulux	1-29 Gow STREET	Unclassified	Under assessment	-33.93904125	151.0381725
PADSTOW	Galvatech	49 Gow STREET	Metal Industry	Contamination currently regulated under POEO Act	-33.93808679	151.0346862
PADSTOW	Exide	55 Bryant STREET	Other Industry	Contamination currently regulated under CLM Act	-33.94265241	151.0378986
PADSTOW	Foseco Australia Pty Ltd	7 Stuart STREET	Chemical Industry	Under assessment	-33.94342957	151.0377316
PADSTOW	Sebel Furniture	Parts 64 and 92 Gow STREET	Other Industry	Regulation under CLM Act not required	-33.93606752	151.0322057
PAGEWOOD	Shell Coles Express Service Station	299 Bunnerong PARADE	Service Station	Under assessment	-33.94071282	151.2285063
PAGEWOOD	Former Email Site	Corner of Page Street and Holloway STREET	Other Industry	Contamination currently regulated under CLM Act	-33.94302462	151.2132036
PAMBULA	Offsite area (roadways) adjacent to United Service Station Pambula (former Shell Self Serve)	Corner Quondola Street and Bullara STREET	Service Station	Under assessment	-36.93104481	149.8746763
PARKES	BP Truckstop	(Newell Highway) 1 Forbes ROAD	Other Petroleum	Under assessment	-33.14309226	148.1710282
PARKES	BP Service Station Telescope (Reliance Petroleum)	339 Clarinda STREET	Service Station	Under assessment	-33.13216152	148.1743239
PARKES	Caltex Service Station	352-360 Clarinda STREET	Service Station	Under assessment	-33.13317454	148.173643
PARKES	BP Service Station (Reliance Petroleum)	46 Clarinda STREET	Service Station	Under assessment	-33.14243539	148.1846227
PARKES	Caltex Service Station	Eugowra ROAD	Service Station	Under assessment	-33.1907031	148.224822
PARKLEA	Caltex Service Station	Old Windsor (north of Miami Street) ROAD	Service Station	Under assessment	-33.72407662	150.9336021
PARRAMATTA	BP Service Station	435 Church STREET	Service Station	Under assessment	-33.80498714	151.0056151
PARRAMATTA	7-Eleven (former Mobil) Service Station	81 Victoria ROAD	Service Station	Under assessment	-33.80919769	151.0142894
PARRAMATTA	Coleman Oval Embankment	Cnr of Pitt STREET and Maquarie STREET	Unclassified	Regulation under CLM Act not required	-33.80441625	150.9954841
PARRAMATTA	Parramatta Park Toilet Block Demolition	The Crescent Toilet Block Parramatta PARK	Unclassified	Regulation under CLM Act not required	-33.81054034	150.9961968
PAUPONG	Former Timber Treatment Plant	Off Paupong ROAD	Other Industry	Regulation under CLM Act not required	-36.57657408	148.6624998
PENDLE HILL	7-Eleven Service Station	217 Wentworth AVENUE	Service Station	Under assessment	-33.8017814	150.9577994
PENDLE HILL	Caltex Service Station	602-606 Great Western HIGHWAY	Service Station	Under assessment	-33.80827518	150.9421511
PENNANT HILLS	Shell Coles Express Pennant Hills West	386 Pennant Hills ROAD	Service Station	Contamination currently regulated under CLM Act	-33.73936462	151.0680237
PENRITH	Caltex Penrith Service Station	153 Coreen AVENUE	Service Station	Under assessment	-33.74287244	150.6927071
PENRITH	Former Mobil Depot	174 Coreen AVENUE	Other Petroleum	Under assessment	-33.74484268	150.6980504
PENRITH	Mirvac Industrial Site	2101 Castlereagh ROAD	Other Industry	Regulation under CLM Act not required	-33.73497514	150.6954097
PENRITH	7-Eleven (former Mobil) Service Station	212-222 Andrews ROAD	Service Station	Under assessment	-33.73059678	150.6952571
PENRITH	7-Eleven Service Station	30 Henry ROAD	Service Station	Under assessment	-33.75408799	150.7045594
PENRITH	Caltex Service Station	Castlereagh Rd Cnr Lugard STREET	Service Station	Under assessment	-33.73426843	150.6933382
PENRITH	Crane Enfield Metals	Castlereagh ROAD	Metal Industry	Contamination currently regulated under CLM Act	-33.73734959	150.696442
PENRITH	BP Express Service Station	Corner Coreen Avenue and Castlereagh ROAD	Service Station	Under assessment	-33.74385498	150.6925743
PENSHURST	7-Eleven Service Station	612 Forest ROAD	Service Station	Under assessment	-33.96153533	151.0793525
PENSHURST	Caltex Service Station	641 King Georges ROAD	Service Station	Under assessment	-33.95985335	151.0891118
PERISHER VALLEY	Perisher Centre Loading Dock	Kosciuszko ROAD	Other Petroleum	Under assessment	-36.40392862	148.4111593
PERISHER VALLEY	Perisher Ski Resort	Kosciuszko ROAD	Other Petroleum	Regulation under CLM Act not required	-36.41106374	148.4005469

Suburb	Site Name	Address	Contamination Activity Type	Management Class	Latitude	Longitude
PETERSHAM	Fanny Durack Aquatic Centre	Station STREET	Unclassified	Under assessment	-33.89194583	151.151824
PHEASANTS NEST	7-Eleven (former Mobil) Service Station	(Northbound) Hume HIGHWAY	Service Station	Under assessment	-34.28274509	150.6394175
PHEASANTS NEST	7-Eleven Service Station	(Southbound) Hume HIGHWAY	Service Station	Under assessment	-34.28318211	150.6362986
PICTON	McDonalds	69 -71 Argyle STREET	Service Station	Regulation under CLM Act not required	-34.16711877	150.6121524
PICTON	Coles Express Picton	93-99 Argyle STREET	Service Station	Under assessment	-34.16844337	150.6114236
PLUMPTON	Woolworths Service Station	Jersey ROAD	Service Station	Under assessment	-33.74478874	150.8369408
PORT BOTANY	Caltex Banksmeadow	1 -3 Penrhyn ROAD	Chemical Industry	Contamination currently regulated under POEO Act	-33.96335328	151.2171062
PORT BOTANY	Port Botany Bus Depot	1 Bumborah Point ROAD	Other Petroleum	Under assessment	-33.96880413	151.2255889
PORT BOTANY	Vopak B	20 Friendship ROAD	Chemical Industry	Under assessment	-33.97946548	151.2121752
PORT BOTANY	Smith Bros	4 Bumborah Point ROAD	Other Petroleum	Regulation under CLM Act not required	-33.9681757	151.2239505
PORT BOTANY	Terminals	45 Friendship ROAD	Chemical Industry	Under assessment	-33.97609287	151.2174402
PORT BOTANY	Vopak A	49 Friendship ROAD	Chemical Industry	Regulation under CLM Act not required	-33.97426175	151.2206228
PORT BOTANY	Bunnerong Canal	Between Brotherson Dock and Bumborah Point ROAD	Unclassified	Regulation under CLM Act not required	-33.96800557	151.2227633
PORT BOTANY	Sydney Ports Bulk Liquids Berth	Charlotte ROAD	Other Petroleum	Contamination currently regulated under POEO Act	-33.97418047	151.2123791
PORT BOTANY	Port Botany Railway Corridors	Friendship ROAD	Unclassified	Under assessment	-33.95467008	151.2178012
PORT BOTANY	Sydney Ports Marine Services	Interterminal Access ROAD	Other Petroleum	Contamination being managed via the planning process (EP&A Act)	-33.97214594	151.2173122
PORT KEMBLA	Coates Hire	1 Flinders STREET	Other Industry	Under assessment	-34.47104817	150.89162
PORT KEMBLA	Caltex Service Station	16 Flinders STREET	Service Station	Under assessment	-34.47058088	150.8945864
PORT KEMBLA	Former Shell Depot	87-89 Flinders STREET	Other Petroleum	Under assessment	-34.46964995	150.8953859
PORT KEMBLA	Darcy Road Rail Sidings	Darcy ROAD	Other Industry	Under assessment	-34.47792834	150.9105503
PORT KEMBLA	No 2 Steelworks	Five Islands ROAD	Metal Industry	Contamination currently regulated under CLM Act	-34.45965024	150.8844432
PORT KEMBLA	Port Kembla Steelworks - No.1 Works Site	Five Islands ROAD	Metal Industry	Under assessment	-34.47386606	150.8794912
PORT KEMBLA	Port Kembla Steelworks - Steelhaven	Five Islands ROAD	Other Industry	Under assessment	-34.47605247	150.891144
PORT KEMBLA	Manildra Park	Flinders STREET	Other Petroleum	Contamination currently regulated under CLM Act	-34.46946878	150.8935731
PORT KEMBLA	Port Kembla Orica	Foreshore Road and Darcy ROAD	Other Industry	Contamination currently regulated under CLM Act	-34.47773583	150.9054545
PORT KEMBLA	Port Kembla, Auszinc Metals and Alloys	Lot 2 Shellharbour ROAD	Metal Industry	Regulation under CLM Act not required	-34.49335414	150.8961205
PORT KEMBLA	South Yard Rail Sidings	Lot 3 Old Port ROAD	Unclassified	Regulation under CLM Act not required	-34.47500551	150.8951759
PORT KEMBLA	Port Kembla Copper Smelter	Military ROAD	Metal Industry	Contamination formerly regulated under the CLM Act	-34.4810006	150.9063426
PORT KEMBLA	Commonwealth Rolling Mills (CRM)	Old Port ROAD	Metal Industry	Under assessment	-34.47476117	150.8974746
PORT KEMBLA	Port Kembla, Former Electricity Commission Site	Old Port Road/Christie Drive ROAD	Other Industry	Regulation under CLM Act not required	-34.46899143	150.8982854
PORT KEMBLA	BHP Area 21	Springhill ROAD	Metal Industry	Contamination formerly regulated under the CLM Act	-34.45244614	150.8676517
PORT KEMBLA	Port Kembla Steelworks Recycling Area	Springhill ROAD	Unclassified	Under assessment	-34.44334412	150.8828278
PORT MACQUARIE	Caltex Service Station	100 Hastings River DRIVE	Service Station	Under assessment	-31.42934052	152.8830188
PORT MACQUARIE	Caltex Service Station	112-114 Gordon STREET	Service Station	Under assessment	-31.43491709	152.9047618
PORT MACQUARIE	Shell Coles Express Service Station	121 Gordon STREET	Service Station	Under assessment	-31.4343131	152.9046869
PORT MACQUARIE	Caltex Service Station	12-14 Bolwarra ROAD	Service Station	Under assessment	-31.45015286	152.8854769

Suburb	Site Name	Address	Contamination Activity Type	Management Class	Latitude	Longitude
PORT MACQUARIE	Mobil Depot	211 Lake ROAD	Other Petroleum	Under assessment	-31.44688513	152.8864499
PORT MACQUARIE	Car park	28 Hayward STREET	Other Industry	Regulation under CLM Act not required	-31.43385131	152.9072399
PORT MACQUARIE	Caltex Service Station	29 Lord STREET	Service Station	Under assessment	-31.43326436	152.9169873
PORT MACQUARIE	Coles Myer	43 John Oxley DRIVE	Service Station	Regulation under CLM Act not required	-31.45741442	152.8739626
PORT MACQUARIE	Port Macquarie Airport	99 Boundary STREET	Other Petroleum	Under assessment	-31.43555856	152.868776
PORT MACQUARIE	Former Mobil Service Station	Corner Oxley Highway and Major Innes DRIVE	Service Station	Under assessment	-31.45738931	152.873956
PORT MACQUARIE	Port Macquarie Council Depot	Koala STREET	Unclassified	Regulation under CLM Act not required	-31.45341586	152.9032764
PORTLAND	Mt Piper Power Station	350 Boulder ROAD	Other Petroleum	Under assessment	-33.35581541	150.0350801
PORTLAND	Mt Piper Power Station	350 Boulder Road (Power Station) OTHER	Other Industry	Under assessment	-33.349481	150.024182
PORTLAND	Ivanhoe Colliery	Pipers Flat ROAD	Other Industry	Under assessment	-33.36595748	150.0099577
PRAIRIEWOOD	Caltex Service Station	485-487 Smithfield ROAD	Service Station	Under assessment	-33.87102509	150.9031383
PROSPECT	7-Eleven (former Mobil) Service Station Prospect	354 Flushcombe ROAD	Service Station	Under assessment	-33.79541624	150.9049417
PROSPECT	Gatehouse, 544 Reservoir Road	544 Reservoir ROAD	Unclassified	Under assessment	-33.81049244	150.9157439
PUNCHBOWL	Caltex Service Station	1285-1289 Canterbury ROAD	Service Station	Under assessment	-33.93146308	151.0596348
PUNCHBOWL	Former BP Service Station	1375 Corner Canterbury & Victoria ROADS	Service Station	Under assessment	-33.93170424	151.0537302
PUNCHBOWL	Punchbowl Laundry	42-44 Belmore ROAD	Chemical Industry	Under assessment	-33.93582701	151.0562638
PUTNEY	Putney Marina	20 Waterview STREET	Other Industry	Under assessment	-33.82608091	151.1003966
PYMBLE	Caltex Service Station	1117 Pacific HIGHWAY	Service Station	Regulation under CLM Act not required	-33.74102977	151.1385257
PYMBLE	Shell Coles Express Service Station	21 Ryde ROAD	Service Station	Under assessment	-33.75198512	151.1438115
PYMBLE	Former 3M site	950 Pacific HIGHWAY	Gasworks	Regulation under CLM Act not required	-33.75050288	151.1460578
PYRMONT	Fig and Wattle Depot Site	14-26 Wattle STREET	Unclassified	Under assessment	-33.8752655	151.1942645
QUAKERS HILL	Caltex Service Station	450 Quakers Hill PARKWAY	Service Station	Under assessment	-33.72998613	150.9023617
QUAKERS HILL	Mobil Service Station	83 Lalor ROAD	Service Station	Under assessment	-33.72759077	150.8966764
QUEANBEYAN	Mobil Depot	109 High STREET	Other Petroleum	Under assessment	-35.3396115	149.237556
QUEANBEYAN	Former Mobil Service Station	151-153 Uriarra STREET	Service Station	Under assessment	-35.34425514	149.2148687
QUEANBEYAN	Bill Lilley Automotive	169 Crawford STREET	Service Station	Under assessment	-35.35138121	149.232486
QUEANBEYAN	Woolworths Petrol	196 Crawford Street Cnr Morisset STREET	Service Station	Under assessment	-35.35163055	149.2335759
QUEANBEYAN	Former Caltex Depot	20-30 Railway STREET	Other Petroleum	Regulation under CLM Act not required	-35.34523	149.22333
QUEANBEYAN	Caltex Depot	5 Stephens ROAD	Service Station	Under assessment	-35.34615546	149.207807
QUEANBEYAN	BP Queanbeyan	50 Yass ROAD	Service Station	Under assessment	-35.34126641	149.2445103
QUEANBEYAN	Former BP Queanbeyan	64 Uriarra ROAD	Service Station	Under assessment	-35.34646177	149.2246263
QUEANBEYAN	Caltex Service Station	Bungendore ROAD	Service Station	Under assessment	-35.34930535	149.2438607
QUEANBEYAN	Caltex Service Station	Lanyon Dr Cnr Mccrae STREET	Service Station	Under assessment	-35.36372923	149.2067531
QUIRINDI	Caltex Service Station, Quirindi	199-201 George STREET	Service Station	Regulation under CLM Act not required	-31.50654793	150.6803589
QUIRINDI	Mobil Depot, Quirindi	4-6 Cross STREET	Other Petroleum	Under assessment	-31.49903355	150.681972
QUIRINDI	Tamarang Service Centre	Lot 1 Station STREET	Service Station	Under assessment	-31.50179204	150.6814611
RAMSGATE	Shell Coles Express Service Station	Grand Parade cnr Ramsgate ROAD	Service Station	Regulation under CLM Act not required	-33.98537988	151.1471234
RANDWICK	7-Eleven Service Station	126-130 Barker STREET	Service Station	Contamination currently regulated under CLM Act	-33.92096152	151.2355927
RANDWICK	Caltex Service Station	2 Alison ROAD	Service Station	Regulation under CLM Act not required	-33.9065752	151.2320697

Suburb	Site Name	Address	Contamination Activity Type	Management Class	Latitude	Longitude
RANDWICK	Service Station, Randwick	33-37 Carrington ROAD	Service Station	Contamination currently regulated under CLM Act	-33.90655015	151.2525065
RANDWICK	Service Station	33-37 Carrington Road cnr Albion STREET	Service Station	Contamination currently regulated under CLM Act	-33.90655015	151.2525065
RANDWICK	Metro Petroleum	345 Avoca STREET	Service Station	Regulation under CLM Act not required	-33.92544832	151.2396799
RAVENSWORTH	Ravensworth Operations Narama Mine	Lemington ROAD	Other Industry	Under assessment	-32.47115903	151.0359579
RAVENSWORTH	Cumnock Colliery	Old New England HIGHWAY	Other Industry	Under assessment	-32.40218281	150.9960082
RAYMOND TERRACE	Shell Coles Express Service Station	105 Pacific HIGHWAY	Service Station	Under assessment	-32.76110922	151.7492847
RAYMOND TERRACE	Former Motor Registry	53 William STREET	Other Petroleum	Under assessment	-32.76286473	151.7445839
RAYMOND TERRACE	Caltex Service Station	Cnr Adelaide Street & Glenelg STREET	Service Station	Under assessment	-32.76503842	151.7425264
REDFERN	Former Printing Works	101a Marriott STREET	Other Industry	Regulation under CLM Act not required	-33.89512556	151.2113422
REDFERN	BP Service Station	116 Regent STREET	Service Station	Under assessment	-33.89367876	151.1995256
REDFERN	BP Surry Hills	411 Cleveland STREET	Service Station	Under assessment	-33.89183974	151.2132466
REVESBY	Caltex Service Station	181 The River ROAD	Service Station	Under assessment	-33.95573605	151.0171779
REVESBY	Dorf Clark Industries	184-194 Milperra ROAD	Metal Industry	Regulation under CLM Act not required	-33.93387149	151.000553
REVESBY	Mirotone Pty Ltd	21 Marigold STREET	Chemical Industry	Contamination currently regulated under POEO Act	-33.93559608	151.0002207
REVESBY	Bituminous Products	33-35 Violet STREET	Chemical Industry	Contamination currently regulated under CLM Act	-33.93702092	151.0067896
RHODES	Former Glad factory site	10-16 Marquet STREET	Chemical Industry	Regulation under CLM Act not required	-33.82884048	151.0848716
RHODES	Homebush Bay sediments adjoining former Berger Paint factory	Oulton AVENUE	Chemical Industry	Ongoing maintenance required to manage residual contamination (CLM Act)	-33.83535308	151.083238
RHODES	Former Allied Feeds site	Walker STREET	Other Industry	Contamination being managed via the planning process (EP&A Act)	-33.82465376	151.0870401
RHODES	Former UCAL site	Walker STREET	Chemical Industry	Ongoing maintenance required to manage residual contamination (CLM Act)	-33.82727505	151.0853195
RHODES	Homebush Bay Sediments adjoining the former UCAL and Allied Feeds sites		Chemical Industry	Ongoing maintenance required to manage residual contamination (CLM Act)	-33.8263749	151.0839216
RICHMOND	Caltex Service Station	98 March STREET	Service Station	Under assessment	-33.59937996	150.7514483
RIVERSTONE	Axalta Coating Systems	15-23 Melbourne ROAD	Other Industry	Regulation under CLM Act not required	-33.6636649	150.8557519
RIVERSTONE	7-Eleven Service Station	55 Garfield ROAD	Service Station	Under assessment	-33.67794543	150.8636699
RIVERSTONE	Vacant Commercial Land	88-94 Junction ROAD	Unclassified	Contamination being managed via the planning process (EP&A Act)	-33.66226398	150.8789967
RIVERWOOD	7-Eleven Service Station	30 Bonds ROAD	Service Station	Under assessment	-33.9523701	151.0583887
ROCKDALE	7-Eleven (former Mobil) Service Station	293 West Botany STREET	Service Station	Under assessment	-33.94995672	151.1484667
ROCKDALE	7-Eleven Service Station	99 Railway STREET	Service Station	Under assessment	-33.95247322	151.1356785
ROOTY HILL	7-Eleven (former Mobil) Service Station	1042 Great Western HIGHWAY	Service Station	Under assessment	-33.78214955	150.8287656
ROOTY HILL	7-Eleven (former Mobil) Service Station	106 Rooty Hill Road South ROAD	Service Station	Under assessment	-33.78036181	150.8501998
ROSE BAY	Caltex Service Station	488 Old South Head ROAD	Service Station	Under assessment	-33.87475145	151.2723847
ROSE BAY	Rose Bay Budget Service station	638 -646 New South Head ROAD	Service Station	Contamination currently regulated under CLM Act	-33.87062149	151.2677617
ROSEBERRY	Former Industrial Site	108 Dunning AVENUE	Chemical Industry	Under assessment	-33.91630811	151.201557

Suburb	Site Name	Address	Contamination Activity Type	Management Class	Latitude	Longitude
ROSEBERY	Autofoil P/L	2 Mentmore AVENUE	Other Industry	Regulation under CLM Act not required	-33.91121318	151.2054882
ROSEBERY	Caltex Service Station Rosebery	321 Gardeners ROAD	Service Station	Under assessment	-33.92302898	151.2059541
ROSEBERY	Rosebery Service Station	395 Gardeners ROAD	Service Station	Contamination formerly regulated under the CLM Act	-33.92246784	151.2024589
ROSEHILL	James Hardie Factory (former, western portion)	181 James Ruse DRIVE	Other Industry	Contamination currently regulated under CLM Act	-33.81605834	151.0238145
ROSEHILL	James Hardie	Devon STREET	Other Industry	Contamination currently regulated under CLM Act	-33.82539019	151.0339466
ROSELANDS	7-Eleven (former Mobil) Service Station	91 Canary's ROAD	Service Station	Under assessment	-33.93362588	151.0736538
ROSELANDS	Roselands Shopping Centre	Roselands DRIVE	Service Station	Under assessment	-33.93499281	151.0691284
ROSEVILLE	Mobil Service Station	2 Boundary STREET	Service Station	Regulation under CLM Act not required	-33.78769177	151.1796011
ROSEVILLE CHASE	Coles Express Roseville Chase	388 Eastern Valley WAY	Service Station	Regulation under CLM Act not required	-33.78337722	151.1973901
ROZELLE	Caltex Service Station	121 Victoria ROAD	Service Station	Under assessment	-33.86252996	151.168497
ROZELLE	Kennards Rozelle	15-39 Wellington STREET	Other Petroleum	Regulation under CLM Act not required	-33.86176757	151.1686519
ROZELLE	7-Eleven (former Mobil) Service Station	178-180 Victoria ROAD	Service Station	Under assessment	-33.8630268	151.1680857
ROZELLE	BP Service Station	Corner Darling Street and Thornton STREET	Service Station	Regulation under CLM Act not required	-33.8591647	151.1716591
ROZELLE	White Bay Power Station	Robert STREET	Other Industry	Regulation under CLM Act not required	-33.86674636	151.1772204
RUFUS RIVER	SA Water Depot - Rufus River	Old Wentworth STREET	Other Petroleum	Regulation under CLM Act not required	-34.04191512	141.2679475
RUSHCUTTERS BAY	d'Albora Marinas	1b New Beach ROAD	Other Industry	Under assessment	-33.87351297	151.2345082
RUTHERFORD	Rutherford Transpacific	11 Kyle STREET	Other Industry	Regulation under CLM Act not required	-32.71105203	151.500311
RUTHERFORD	Shell Coles Express Service Station, rutherford	118 New England HIGHWAY	Service Station	Under assessment	-32.7208703	151.5394595
RUTHERFORD	Caltex Service Station	134-138 New England HIGHWAY	Service Station	Under assessment	-32.7202589	151.5381526
RUTHERFORD	Transpacific Industrial Services/Nationwide Oil Pty Ltd	99 Kyle STREET	Chemical Industry	Under assessment	-32.71262159	151.5013865
RYDALMERE	Rheem Australia	1 Alan STREET	Other Industry	Contamination formerly regulated under the CLM Act	-33.81545013	151.0295476
RYDALMERE	Former Service Station	262-272 Victoria ROAD	Service Station	Under assessment	-33.81006724	151.032377
RYDALMERE	BP Service Station	265 Victoria ROAD	Service Station	Under assessment	-33.8109483	151.0328101
RYDALMERE	Caltex Service Station	309 Victoria ROAD	Service Station	Under assessment	-33.81196193	151.0371185
RYDALMERE	Mitsubishi Electric	348 Victoria ROAD	Unclassified	Contamination currently regulated under CLM Act	-33.81040138	151.0392812
RYDALMERE	Hunter Douglas	Victoria ROAD	Chemical Industry	Regulation under CLM Act not required	-33.81009112	151.0384732
RYDE	Caltex Service Station	110 Lane Cove ROAD	Service Station	Under assessment	-33.80142973	151.1137925
RYDE	7-Eleven (former Mobil) Service Station	326-328 Blaxland ROAD	Service Station	Under assessment	-33.80242183	151.1004278
RYDE	Shell Coles Express Ryde	45 Lane Cove ROAD	Service Station	Under assessment	-33.80726028	151.109981
RYDE	Ryde Bus Depot	49 - 75 Buffalo ROAD	Unclassified	Under assessment	-33.81679771	151.1225255
SANCTUARY POINT	United Service Station, Sanctuary Point	147 Larmer AVENUE	Service Station	Regulation under CLM Act not required	-35.09918861	150.6329537
SANDGATE	North Limited Storage Handling facility	Maitland ROAD	Other Industry	Contamination formerly regulated under the CLM Act	-32.86598453	151.7012866
SANDGATE	Caltex Service Station	Pacific HIGHWAY	Service Station	Under assessment	-32.86501596	151.706161

Suburb	Site Name	Address	Contamination Activity Type	Management Class	Latitude	Longitude
SANS SOUCI	7-Eleven Ramsgate	368 Rocky Point ROAD	Service Station	Contamination currently regulated under CLM Act	-33.98631668	151.135849
SANS SOUCI	7-Eleven Service Station	474-478 Rocky Point ROAD	Service Station	Under assessment	-33.99088939	151.1333779
SANS SOUCI	Former Service Station	542-544 Rocky Point ROAD	Service Station	Contamination was addressed via the planning process (EP&A Act)	-33.99376148	151.1316131
SANS SOUCI	Kendall Street Reserve	Lawson Street and Kendall STREET	Landfill	Under assessment	-33.99966431	151.13005
SCONE	Scone Works Depot	220 Susan STREET	Other Petroleum	Regulation under CLM Act not required	-32.04444892	150.879152
SCONE	Shell Coles Express Service Station	91- 93 Kelly STREET	Service Station	Contamination currently regulated under CLM Act	-32.04715941	150.8676346
SCONE	BP - Former Depot	Scone St, Guernsey St & Susan STREET	Service Station	Contamination formerly regulated under the CLM Act	-32.04599284	150.8662046
SCONE	Mobil Scone Airport Elt	Walter Pye AVENUE	Other Petroleum	Under assessment	-32.03596733	150.8323698
SEVEN HILLS	Transport Infrastructure Development Corporation	1 Powers ROAD	Other Industry	Regulation under CLM Act not required	-33.77387442	150.9379787
SEVEN HILLS	Caltex Service Station	105 Station ROAD	Service Station	Under assessment	-33.77435881	150.9448733
SEVEN HILLS	7-Eleven (former Mobil) Service Station	151 Prospect HIGHWAY	Service Station	Under assessment	-33.76894646	150.9427004
SEVEN HILLS	Former BP Service Station	154-156 Prospect HIGHWAY	Service Station	Under assessment	-33.76906502	150.9414821
SEVEN HILLS	Australian Waste Oil Refineries	27 Powers ROAD	Other Industry	Contamination currently regulated under CLM Act	-33.77536127	150.9511122
SEVEN HILLS	Australia Post	3 Powers ROAD	Unclassified	Regulation under CLM Act not required	-33.77434009	150.9395495
SEVEN HILLS	Caltex Service Station	38 Abbott ROAD	Service Station	Regulation under CLM Act not required	-33.76692649	150.9548271
SHELLY BEACH	Former Shelly Beach Landfill	Oaks AVENUE	Landfill	Under assessment	-33.36700551	151.4913631
SHORTLAND	Former Astra St landfill	1, 2 & 28 Astra STREET	Landfill	Contamination currently regulated under CLM Act	-32.86716222	151.6966948
SHORTLAND	Tuxford Park landfill	10 King STREET	Landfill	Regulation under CLM Act not required	-32.87721139	151.6936837
SHORTLAND	BP Service Station	298-302 Sandgate ROAD	Service Station	Regulation under CLM Act not required	-32.8861645	151.6953912
SHORTLAND	Former Lorna St landfill	8/475 Sandgate ROAD	Landfill	Regulation under CLM Act not required	-32.87888726	151.7023245
SILVERWATER	Vacant property	103-105 Silverwater ROAD	Other Industry	Under assessment	-33.83831374	151.0472576
SILVERWATER	Former Printing Facility	46-58 Derby STREET	Unclassified	Under assessment	-33.83855869	151.0478649
SILVERWATER	Storage Facility	54-58 Derby STREET	Unclassified	Under assessment	-33.83855869	151.0478649
SILVERWATER	Silverwater Landfill	Carnarvon ROAD	Landfill	Regulation being finalised	-33.83506394	151.033214
SILVERWATER	Department of Corrective Services land adjacent to the former Auburn Landfill	Jamieson STREET	Landfill	Contamination formerly regulated under the CLM Act	-33.82928257	151.0590653
SINGLETON	Putty Saw Mill	(via Singleton) Putty ROAD	Unclassified	Contamination currently regulated under CLM Act	-32.99958725	150.7111684
SINGLETON	BP Service Station (Reliance Petroleum)	53 George STREET	Other Petroleum	Under assessment	-32.56191447	151.1748738
SINGLETON	Singleton Gasworks	55-57 John STREET	Gasworks	Contamination currently regulated under CLM Act	-32.56774715	151.1658188
SINGLETON	Shell Coles Express Service Station	69-73 George STREET	Service Station	Under assessment	-32.56297156	151.1755215
SINGLETON	Bulga Surface Operations	Broke ROAD	Other Industry	Under assessment	-32.68325751	151.1206158
SINGLETON	Mobil Singleton Airport Elt	Range ROAD	Other Petroleum	Under assessment	-32.60270846	151.1944828
SMITHFIELD	Freestones	1 Hume ROAD	Other Petroleum	Under assessment	-33.83577694	150.9310112
SMITHFIELD	Liquip International	13 Hume ROAD	Other Industry	Under assessment	-33.83802635	150.9319034
SMITHFIELD	Caltex Smithfield	16-18 Tait STREET	Service Station	Regulation under CLM Act not required	-33.84596441	150.9435497

Suburb	Site Name	Address	Contamination Activity Type	Management Class	Latitude	Longitude
SMITHFIELD	Mobil Service Station	227 Smithfield ROAD	Service Station	Under assessment	-33.85376154	150.9400104
SMITHFIELD	Former Landfill	Little STREET	Landfill	Contamination being managed via the planning process (EP&A Act)	-33.85025253	150.9411561
SOUTH ALBURY	BP Border Service Station	Corner Ebdon Street and Wodonga PLACE	Service Station	Contamination currently regulated under CLM Act	-36.08875942	146.9093882
SOUTH BOWENFELS	Shell Coles Express Service Station	Lot 1 Great Western HIGHWAY	Service Station	Under assessment	-33.50589001	150.1238487
SOUTH GRAFTON	Caltex Service Station	46-58 Schwinghammer STREET	Service Station	Under assessment	-29.71128273	152.9458313
SOUTH GRAFTON	Mobil Service Station	Corner Pacific Highway and Charles STREET	Service Station	Under assessment	-29.70814828	152.9412928
SOUTH KEMPSEY	Caltex Service Station	52 Lachlan STREET	Service Station	Under assessment	-31.09361084	152.8370796
SOUTH LISMORE	Former Mobil Service Station	126 - 128 Union STREET	Service Station	Regulation under CLM Act not required	-28.81242175	153.267541
SOUTH LISMORE	Caltex Service Station	237 Union STREET	Service Station	Under assessment	-28.82052708	153.2648111
SOUTH NOWRA	Caltex South Nowra	100 Princes HIGHWAY	Service Station	Under assessment	-34.9054209	150.6076914
SOUTH PENRITH	7-Eleven Service Station	45 Aspen STREET	Service Station	Regulation under CLM Act not required	-33.77727694	150.7107228
SOUTH WENTWORTHVILLE	Caltex Service Station	313 Great Western Hwy GROVE	Service Station	Under assessment	-33.81643692	150.9718802
SOUTH WENTWORTHVILLE	Aldi Stores Development	331-339 Great Western HIGHWAY	Metal Industry	Regulation under CLM Act not required	-33.81605854	150.9697429
SOUTH WEST ROCKS	Former Shell Trial Bay Depot	Phillip DRIVE	Other Petroleum	Regulation under CLM Act not required	-30.89273836	153.0612772
SOUTH WEST ROCKS	Former Trial Bay Caltex Depot	Phillip DRIVE	Other Petroleum	Under assessment	-30.89190078	153.0573056
SOUTH WEST ROCKS	Residential area and Reserve opposite Former Caltex terminal	Phillip DRIVE	Other Petroleum	Under assessment	-30.89172594	153.0573164
SPRINGVALE	Springvale Colliery	Castlereagh HIGHWAY	Other Industry	Under assessment	-33.40334736	150.1070462
ST CLAIR	Mobil Service Station	4 Endeavour AVENUE	Service Station	Under assessment	-33.79430926	150.7885793
ST IVES	Mobil Service Station	157 Mona Vale ROAD	Service Station	Under assessment	-33.73265301	151.1563899
ST IVES	Caltex Service Station	164 Mona Vale ROAD	Service Station	Under assessment	-33.7307595	151.1570462
ST IVES	Shell Service Station	179-181 Mona Vale ROAD	Service Station	Contamination currently regulated under CLM Act	-33.73124859	151.1575827
ST IVES	Caltex Service Station	363 Mona Vale ROAD	Service Station	Under assessment	-33.71737	151.17311
ST IVES	Caltex Service Station	452 Mona Vale ROAD	Service Station	Regulation under CLM Act not required	-33.70752272	151.187545
ST MARYS	Woolworths Service Station	116-118 Forrester ROAD	Service Station	Under assessment	-33.75525115	150.7752897
ST MARYS	7-Eleven (former Mobil) Service Station	2 Christie STREET	Service Station	Under assessment	-33.74790843	150.7767667
ST MARYS	7-Eleven (former Mobil) Service Station	2 Wilson STREET	Service Station	Under assessment	-33.77790415	150.771689
ST MARYS	Integral Energy Mt Druitt Transmission Substation	69 Kurrajong North ROAD	Other Industry	Regulation under CLM Act not required	-33.76376093	150.7921691
ST MARYS	BP Service Station	76 Glossop STREET	Service Station	Under assessment	-33.76020183	150.7818149
ST MARYS	Caltex Service Station	Wordoo St Cnr Forrester STREET	Service Station	Under assessment	-33.75334263	150.7755489
ST PETERS	BP Express Service Station	2 Princes HIGHWAY	Service Station	Under assessment	-33.90982281	151.1809936
ST PETERS	Cooks River Rail Terminal	20 Canal ROAD	Unclassified	Regulation under CLM Act not required	-33.91943986	151.1726689
ST PETERS	Former Tidyburn Facility	53 Barwon Park ROAD	Chemical Industry	Contamination formerly regulated under the CLM Act	-33.9130091	151.1809912
ST PETERS	Camdenville Park	May STREET	Other Industry	Regulation under CLM Act not required	-33.90911815	151.176951
STANMORE	125 Corunna Road	125 Corunna ROAD	Unclassified	Under assessment	-33.88937382	151.1644589
STRATHFIELD	7-Eleven (former Mobil) Service Station	577 Liverpool ROAD	Service Station	Under assessment	-33.88736091	151.0743474
STRATHFIELD SOUTH	Former Landfill Site	7-9 Dunlop STREET	Landfill	Contamination being managed via the planning process (EP&A Act)	-33.89509698	151.0796751

Suburb	Site Name	Address	Contamination Activity Type	Management Class	Latitude	Longitude
STROUD	Caltex Service Station	1 Cowper STREET	Service Station	Under assessment	-32.39092749	151.9563089
SUFFOLK PARK	BP Service Station	207-209 Broken Head ROAD	Service Station	Regulation under CLM Act not required	-28.68800088	153.6083821
SUFFOLK PARK	Suffolk Park dip site	Cnr Broken Head Road & Beech DRIVE	Cattle Dip	Regulation under CLM Act not required	-28.6874242	153.6072824
SURRY HILLS	Woolworths Petrol Surry Hills	475 Cleveland STREET	Service Station	Under assessment	-33.89203644	151.216217
SURRY HILLS	Legion Cabs (Trading) Cooperative	69 - 81 Foveaux STREET	Service Station	Under assessment	-33.88470082	151.2107944
SURRY HILLS	Ausgrid Road Reserve	Mary STREET	Other Industry	Regulation under CLM Act not required	-33.88292195	151.2095176
SUTHERLAND	United Service Station and Sutherland Reservoir	1 to 3 Oxford STREET	Service Station	Contamination currently regulated under CLM Act	-34.029532	151.0579906
SUTHERLAND	7-Eleven Service Station	693 Old Princes HIGHWAY	Service Station	Under assessment	-34.02976735	151.0588789
SUTTON FOREST	Coles Express Sutton Forest West	Hume HIGHWAY	Service Station	Under assessment	-34.60808989	150.2250592
SWANSEA	Caltex Service Station	126 Pacific HIGHWAY	Service Station	Under assessment	-33.08811841	151.6381764
SYDENHAM	SRA Land	117 Railway PARADE	Other Industry	Regulation under CLM Act not required	-33.91560723	151.1656846
SYDENHAM	Sydenham XPT Maintenance Facility	Way STREET	Other Industry	Regulation under CLM Act not required	-33.91698468	151.1614089
SYDNEY	Interpro House (OSP 46581)	447 Kent STREET	Other Petroleum	Regulation under CLM Act not required	-33.87225413	151.204761
SYDNEY OLYMPIC PARK	RMS Western Precinct	14A-14E and 16 Hill ROAD	Other Petroleum	Regulation under CLM Act not required	-33.82239777	151.0758664
SYDNEY OLYMPIC PARK	Haslams Creek South Area 3	At Kronos Hill, Kevin Coombes AVENUE	Landfill	Contamination formerly regulated under the CLM Act	-33.84113059	151.0602966
SYDNEY OLYMPIC PARK	Bicentennial Park	Bicentennial DRIVE	Landfill	Ongoing maintenance required to manage residual contamination (CLM Act)	-33.84456248	151.0788116
SYDNEY OLYMPIC PARK	Woo-la-ra Landfill	Hill ROAD	Landfill	Ongoing maintenance required to manage residual contamination (CLM Act)	-33.82695807	151.07282
SYDNEY OLYMPIC PARK	Blaxland Common Landfill	Jamieson STREET	Landfill	Ongoing maintenance required to manage residual contamination (CLM Act)	-33.82638382	151.05972
SYDNEY OLYMPIC PARK	Kronos Hill Landfill	Kevin Coombes AVENUE	Landfill	Ongoing maintenance required to manage residual contamination (CLM Act)	-33.84014442	151.0649521
SYDNEY OLYMPIC PARK	Wilson Park (Former oil gas plant site)	Newington ROAD	Gasworks	Ongoing maintenance required to manage residual contamination (CLM Act)	-33.82633586	151.0534322
SYDNEY OLYMPIC PARK	Former Golf Driving Range Landfill	Sarah Durack AVENUE	Landfill	Ongoing maintenance required to manage residual contamination (CLM Act)	-33.85358517	151.0713987
SYDNEY OLYMPIC PARK	Aquatic Centre Carpark Landfill	Shane Gould AVENUE	Landfill	Ongoing maintenance required to manage residual contamination (CLM Act)	-33.85093439	151.0656713
SYLVANIA	Caltex Service Station - Sylvania Heights	414-416 Princes HIGHWAY	Service Station	Contamination currently regulated under CLM Act	-34.02361051	151.0895394
SYLVANIA	Caltex Service Station	61 Port Hacking ROAD	Service Station	Regulation under CLM Act not required	-34.0140089	151.104212
TAHMOOR	Tahmoor Colliery	Remembrance DRIVE	Other Industry	Contamination currently regulated under POEO Act	-34.25090795	150.5793631
TALBINGO	Old Town Landfill	Bridle STREET	Landfill	Regulation under CLM Act not required	-35.59018237	148.3041771

Suburb	Site Name	Address	Contamination Activity Type	Management Class	Latitude	Longitude
TALBINGO	T3 Spoil dump and adjoining river sediments	Off Snowy Mountains HIGHWAY	Landfill	Contamination formerly regulated under the CLM Act	-35.6177268	148.2926158
TALBINGO	Former grit blasting site	Old Damsite ROAD	Other Industry	Regulation under CLM Act not required	-35.60894551	148.3030165
TAMWORTH	Former Service Station Tamworth	(Cnr Scott Rd) 254-256 Goonoo Goonoo ROAD	Service Station	Regulation under CLM Act not required	-31.1118945	150.9228523
TAMWORTH	Caltex Service Station	109 Gunnedah ROAD	Service Station	Under assessment	-31.09723226	150.8955299
TAMWORTH	Kensell's Mitsubishi	11-14 Kable AVENUE	Other Petroleum	Regulation under CLM Act not required	-31.08921565	150.9273063
TAMWORTH	Curlew Crescent	19-29 Curlew CRESCENT	Metal Industry	Regulation under CLM Act not required	-31.06963607	150.9069306
TAMWORTH	Caltex Service Station	21 White STREET	Service Station	Under assessment	-31.09255137	150.9341709
TAMWORTH	Former Service Station, Fitzpatrick Super Fund, Tamworth	210 Goonoo Goonoo ROAD	Service Station	Regulation under CLM Act not required	-31.10613594	150.9234143
TAMWORTH	Coles Express Tamworth	251 to 253 Goonoo Goonoo ROAD	Service Station	Contamination currently regulated under CLM Act	-31.11058167	150.9236721
TAMWORTH	Housing NSW	29 -33 White STREET	Other Petroleum	Regulation under CLM Act not required	-31.0915651	150.9357811
TAMWORTH	Former Mobil Service Station	373-375 Armidale ROAD	Service Station	Regulation under CLM Act not required	-31.10122679	150.9441341
TAMWORTH	Elovera Former Sheep Dip	730 Ascot Calala ROAD	Cattle Dip	Regulation under CLM Act not required	-31.1801846	150.962897
TAMWORTH	Mobil Depot	9 Hinkler ROAD	Other Petroleum	Under assessment	-31.09584286	150.9040493
TAMWORTH	BP Tamworth Service Station and Depot	Gunnedah ROAD	Service Station	Under assessment	-31.09642128	150.9058193
TAMWORTH	Caltex Service Station	Kent Street Cnr Kathleen STREET	Service Station	Under assessment	-31.10361712	150.9186343
TARCUITA	Mobil Service Station	(Hume Highway) 32 Sydney STREET	Service Station	Contamination formerly regulated under the CLM Act	-35.2772942	147.73574
TAREE	Caltex Service Station	104-106 Commerce STREET	Service Station	Under assessment	-31.90720519	152.4500926
TAREE	Caltex Depot & Service Station	12 Pitt STREET	Service Station	Regulation under CLM Act not required	-31.90556852	152.478212
TAREE	Former BP Service Station (Reliance Petroleum)	150 Manning River DRIVE	Service Station	Under assessment	-31.93842026	152.4682056
TAREE	Caltex Service Station	44-46 Stevenson STREET	Service Station	Under assessment	-31.90563595	152.4640848
TAREE	Footpath in front of the former BP service station	53-55 Victoria STREET	Service Station	Regulation under CLM Act not required	-31.91015653	152.4659073
TAREE	Former Shell Depot	53-55 Stevenson STREET	Other Petroleum	Under assessment	-31.90514622	152.4649706
TAREE	Former Mobil Depot	Corner Muldoon Street and Grey Gum ROAD	Other Petroleum	Under assessment	-31.89744109	152.4508569
TAREE SOUTH	Caltex Service Station	Corner Manning River Drive and Glenthorne ROAD	Service Station	Under assessment	-31.93842026	152.4682056
TAREN POINT	Former Oyster Farmer	(formerly 98 Woodlands Rd) 2R Alexander AVENUE	Other Industry	Contamination being managed via the planning process (EP&A Act)	-34.01698788	151.1247494
TAREN POINT	Shell Coles Express Service Station	102-108 Taren Point ROAD	Service Station	Under assessment	-34.02012846	151.1221156
TAREN POINT	Caltex Service Station	114 Taren Point ROAD	Service Station	Regulation under CLM Act not required	-34.02065958	151.1218938
TAREN POINT	Former Oyster Farmer	1A Atkinson ROAD	Other Industry	Regulation under CLM Act not required	-34.02081803	151.1283282
TAREN POINT	Former manufacturing site	46-50 Bay ROAD	Other Industry	Regulation under CLM Act not required	-34.0236184	151.1231649
TAREN POINT	Shell Coles Express Service Station	99-103 Parraweena ROAD	Service Station	Regulation under CLM Act not required	-34.02630233	151.1200897
TAREN POINT	Mangrove Lane Cycle pathway	Mangrove LANE	Unclassified	Regulation under CLM Act not required	-34.02404025	151.1324783

Suburb	Site Name	Address	Contamination Activity Type	Management Class	Latitude	Longitude
TELARAH	Former Ausgrid Depot	Green STREET	Other Industry	Regulation under CLM Act not required	-32.7276446	151.5269745
TELARAH	ACIRL	Junction STREET	Other Industry	Under assessment	-32.73457183	151.5400128
TEMPE	Tempe Depot	1a Gannon STREET	Other Petroleum	Regulation under CLM Act not required	-33.92408255	151.1596469
TEMPE	Caltex Service Station	775 Princes HIGHWAY	Service Station	Under assessment	-33.9253681	151.1596532
TEMPE	Railcorp Site Renwick Street	Renwick STREET	Other Industry	Regulation under CLM Act not required	-33.91997709	151.1576058
TEMPE	Former Tempe Tip	South STREET	Landfill	Contamination currently regulated under CLM Act	-33.9255792	151.1668117
TERALBA	Teralba, Lucky's Scrap Metal	21 Racecourse ROAD	Metal Industry	Contamination currently regulated under CLM Act	-32.946805	151.61698
TERALBA	Lake Macquarie Teralba Sanitary Depot	Griffen ROAD	Landfill	Regulation under CLM Act not required	-32.9372059	151.6214528
TERANIA CREEK	Former Izzards Cattle Tick Dip	Wallace ROAD	Cattle Dip	Contamination formerly regulated under the CLM Act	-28.65425776	153.2767438
THIRLMERE	Thirlmere Rail Heritage Museum	10 Barbour ROAD	Other Industry	Regulation under CLM Act not required	-34.20689245	150.5693902
THORNLEIGH	Shell Coles Express Thornleigh	188 - 190 Pennant Hills ROAD	Service Station	Under assessment	-33.72502184	151.0850569
THORNLEIGH	Caltex Service Station	200-202 Pennant Hills ROAD	Service Station	Under assessment	-33.72660793	151.08364
THORNTON	Energy Australia Thornton Pole Yard	55 Weakleys DRIVE	Other Industry	Regulation under CLM Act not required	-32.79973875	151.6374998
TIGHES HILL	Former Mobil Terminal	110 Elizabeth STREET	Other Petroleum	Contamination currently regulated under CLM Act	-32.90600406	151.7586907
TIGHES HILL	Holcim Australia Cement Batching Plant	340 Industrial DRIVE	Other Industry	Under assessment	-32.90532418	151.7574857
TIGHES HILL	SRA Land	73 Elizabeth STREET	Unclassified	Regulation under CLM Act not required	-32.90795794	151.754631
TIGHES HILL	Former Ampol Depot	94 Elizabeth STREET	Other Petroleum	Regulation being finalised	-32.90658137	151.757239
TOCUMWAL	Mobil Depot	(Murray Street) Newell HIGHWAY	Other Petroleum	Under assessment	-35.79180653	145.5648214
TOCUMWAL	Mobil Depot	79-83 Deniliquin ROAD	Other Petroleum	Under assessment	-35.80914914	145.5585528
TOMAGO	Minmet	25 School DRIVE	Metal Industry	Contamination currently regulated under POEO Act	-32.8301553	151.7300603
TOMAGO	Balcombe Sweat Furnace	26 Laverick AVENUE	Metal Industry	Regulation under CLM Act not required	-32.82557395	151.7056416
TOMERONG	Log Cabin Service Station (United Petroleum)	D1300 Princes HIGHWAY	Service Station	Under assessment	-35.01820959	150.5779687
TOONGABBIE	7-Eleven (former Mobil) Service Station	3 Metella ROAD	Service Station	Under assessment	-33.78692357	150.9462837
TOORMINA	Caltex Service Station	2 Minorca PLACE	Service Station	Under assessment	-30.35229568	153.0906606
TORONTO	BP Express Service Station	132 Cary STREET	Service Station	Under assessment	-33.01144673	151.5937863
TORONTO	Coles Express (former Mobil) Service Station	133-137 Cary STREET	Service Station	Under assessment	-33.01187681	151.5930879
TORONTO	Caltex Service Station	147 Cary STREET	Service Station	Under assessment	-33.01288007	151.5928388
TORONTO	Toronto Hotel	74 Victory PARADE	Unclassified	Regulation under CLM Act not required	-33.01214835	151.5958127
TOUKLEY	Former Shell Toukley Autoport	211 Main ROAD	Service Station	Regulation under CLM Act not required	-33.26383791	151.5386268
TOUKLEY	Mobil Service Station	287 Main ROAD	Service Station	Under assessment	-33.26469166	151.5462414
TRANGIE	Caltex Service Station	(Mitchell Hwy) 76 Narromine STREET	Service Station	Under assessment	-32.03234676	147.985164
TUGGERAH	BP Tuggerah	100 Pacific HIGHWAY	Service Station	Under assessment	-33.30578167	151.4198083
TUMBARUMBA	Caltex Service Station	150 Albury STREET	Service Station	Under assessment	-35.77024081	147.9927182
TUMBI UMBI	Former Tumbi Landfill	140 Bellevue ROAD	Landfill	Under assessment	-33.3993472	151.456471
TUMUT	Telstra Depot	26 Carey STREET	Other Industry	Under assessment	-35.29873079	148.2191122

Suburb	Site Name	Address	Contamination Activity Type	Management Class	Latitude	Longitude
TUMUT	CSR Railway cutting	Jepsen AVENUE	Unclassified	Regulation being finalised	-35.30422002	148.1942579
TUMUT	CSR Blue Dam	Jepsen AVENUE	Other Industry	Regulation being finalised	-35.30098337	148.1958308
TURRAMURRA	Woolworths Service Station (Former Mobil)	1243 Pacific HIGHWAY	Service Station	Under assessment	-33.73317594	151.1313195
TURRAMURRA	7-Eleven (former Mobil) Service Station	1408 Pacific HIGHWAY	Service Station	Under assessment	-33.73326389	151.1264194
TURRELLA	Tulloch Australia Pty Limited	61 Turrella STREET	Chemical Industry	Contamination currently regulated under CLM Act	-33.92857213	151.1475387
TWEED HEADS	Former Mobil Quix Service Station	60 Pacific HIGHWAY	Service Station	Regulation under CLM Act not required	-28.20143775	153.5445381
TWEED HEADS	Francis Street Road Reserve adjacent to 79-81 Wharf Street, Tweed Heads	79-81 Wharf STREET	Other Petroleum	Regulation under CLM Act not required	-28.17351959	153.542262
TWEED HEADS SOUTH	Former BP Depot	142 Minjungbal DRIVE	Other Petroleum	Regulation under CLM Act not required	-28.20860702	153.5455932
TWEED HEADS SOUTH	Woolworths plus petrol	98 - 102 Pacific (100 Minjungbal Dr) HIGHWAY	Service Station	Under assessment	-28.20488521	153.5448675
TWEED HEADS SOUTH	Shell Service Station	Corner Minjungbal Dr and Heffron STREET	Service Station	Under assessment	-28.19459987	153.5419978
TWEED HEADS WEST	Caltex Service Station	96 to 98 Kennedy DRIVE	Service Station	Regulation being finalised	-28.1871486	153.5229866
ULAN	Ulan Coal Mine	3600 Ulan ROAD	Other Industry	Under assessment	-32.25620603	149.7558075
ULLADULLA	Coles Express Ulladulla	153 Princes HIGHWAY	Service Station	Under assessment	-35.36288274	150.47272
ULLADULLA	Woolworths Petrol Station	155-157 Princes HIGHWAY	Service Station	Under assessment	-35.36301123	150.4725092
ULLADULLA	Caltex Service Station	Princes Hwy Cnr Deering STREET	Service Station	Under assessment	-35.36258645	150.4727798
ULTIMO	Shell Coles Express Service Station	387-429 Wattle STREET	Service Station	Under assessment	-33.88138825	151.1966791
UNANDERRA	BlueScope Stainless Steel	13 Marley PLACE	Metal Industry	Contamination currently regulated under CLM Act	-34.45293045	150.8571167
UNANDERRA	Endeavour Energy Springhill Field Service Centre	195 Five Island ROAD	Other Industry	Regulation under CLM Act not required	-34.45837706	150.8598825
UNANDERRA	Unanderra Weekend Detention Centre	34-40 Lady Penryhn DRIVE	Landfill	Under assessment	-34.4620226	150.8473821
UNANDERRA	Prime Service Station and adjoining lands	45-49 Princes HIGHWAY	Service Station	Contamination formerly regulated under the CLM Act	-34.45056105	150.8490833
UNANDERRA	Caltex Service Station	86-98 Princes HIGHWAY	Service Station	Under assessment	-34.45414951	150.845165
UNANDERRA	Veolia Environmental Services	9 Waynote PLACE	Other Industry	Regulation under CLM Act not required	-34.46042393	150.863232
URALLA	Caltex Service Station	103 Bridge STREET	Service Station	Under assessment	-30.64524911	151.4934484
URALLA	Phoenix Foundry	44 Duke STREET	Metal Industry	Regulation under CLM Act not required	-30.65093272	151.5004479
URUNGA	Former Antimony Process plant	Hillside DRIVE	Chemical Industry	Contamination currently regulated under CLM Act	-30.50422942	153.0132011
VALENTINE	BP Express Service Station	855 Macquarie DRIVE	Service Station	Under assessment	-33.00801109	151.6425806
VALENTINE	Valentine Public School	Tallawalla ROAD	Unclassified	Regulation under CLM Act not required	-33.0091613	151.6423231
VILLAWOOD	Former Toll Site	110A Christina ROAD	Other Industry	Under assessment	-33.87919117	150.9812193
VILLAWOOD	Former Orica Crop Care	2 Christina ROAD	Chemical Industry	Contamination currently regulated under CLM Act	-33.880329	150.9896329
VILLAWOOD	Former Defence Site	29 Biloela STREET	Landfill	Regulation under CLM Act not required	-33.88782978	150.9886275
VILLAWOOD	Former Siemens/Westinghouse	49 Miowera ROAD	Other Industry	Contamination formerly regulated under the CLM Act	-33.87641909	150.9836746
VILLAWOOD	Former Electrical Component Manufacturer	66 Christina ROAD	Other Industry	Ongoing maintenance required to manage residual contamination (CLM Act)	-33.88018315	150.9838773
VILLAWOOD	PPG Industries	9 Birmingham AVENUE	Chemical Industry	Under assessment	-33.87800757	150.9887929

Suburb	Site Name	Address	Contamination Activity Type	Management Class	Latitude	Longitude
VINEYARD	Shell Coles Express Service Station	731 Windsor ROAD	Service Station	Regulation under CLM Act not required	-33.65780463	150.8753245
VINEYARD	Woolworths Petrol	Corner of Windsor Road and Melbourne STREET	Service Station	Under assessment	-33.65607641	150.8724067
WAGGA WAGGA	Caltex Service Station	(Uranquinty Rd) 6876 Olympic HIGHWAY	Service Station	Under assessment	-35.15319793	147.3085469
WAGGA WAGGA	Caltex (former Mobil) Service Station	106 Edward STREET	Service Station	Regulation under CLM Act not required	-35.11910909	147.3682364
WAGGA WAGGA	Former Shell Depot	11-15 Lake Albert ROAD	Other Petroleum	Under assessment	-35.12273113	147.3786005
WAGGA WAGGA	Caltex Service Station Wagga Wagga	170 Fitzmaurice STREET	Service Station	Under assessment	-35.10289587	147.3679002
WAGGA WAGGA	Former Iron Foundry	212-230 Hammond STREET	Metal Industry	Regulation under CLM Act not required	-35.12605478	147.4045461
WAGGA WAGGA	BP Service Station (Reliance Petroleum)	31 Bourke STREET	Service Station	Under assessment	-35.12626628	147.3547199
WAGGA WAGGA	Former Caltex Service Station	343 Hammond AVENUE	Service Station	Regulation under CLM Act not required	-35.12420793	147.4157959
WAGGA WAGGA	Coles Express Wagga Wagga	357-359 Edward STREET	Service Station	Under assessment	-35.11606625	147.3509339
WAGGA WAGGA	Former Gasworks	54 Chaston STREET	Gasworks	Contamination currently regulated under CLM Act	-35.12262069	147.3482778
WAGGA WAGGA	Former Caltex Depot	60 Lake Albert DRIVE	Service Station	Regulation under CLM Act not required	-35.12316794	147.37724
WAGGA WAGGA	Mobil Service Station	7 Lake Albert ROAD	Service Station	Under assessment	-35.12239591	147.3769936
WAGGA WAGGA	Former Gasworks	Cnr Tarcutta Street and Cross STREET	Gasworks	Contamination currently regulated under CLM Act	-35.10871183	147.3737933
WAGGA WAGGA	Ashmont Autoport	Cnr Tobruk Street and Bardia STREET	Service Station	Regulation under CLM Act not required	-35.12517373	147.329919
WAGGA WAGGA	Former Mobil Depot	Corner Bimbeen Street and Coleman STREET	Other Petroleum	Under assessment	-35.12173871	147.3576651
WAGGA WAGGA	Caltex Service Station	Docker St Cnr Edward STREET	Service Station	Under assessment	-35.11737947	147.3558145
WAGGA WAGGA	Wiradjuri landfill	Narrung STREET	Landfill	Under assessment	-35.09628532	147.3619535
WAHROONGA	7-Eleven Service Station	1579 Pacific HIGHWAY	Service Station	Under assessment	-33.71974617	151.1168106
WAHROONGA	Coles Express Wahroonga	1601 Pacific HIGHWAY	Service Station	Under assessment	-33.71945571	151.1163002
WAITARA	Caltex Service Station	59-61 Pacific HIGHWAY	Service Station	Under assessment	-33.71064349	151.1024644
WALGETT	Former Shell Depot	Castlereagh HIGHWAY	Other Petroleum	Under assessment	-30.00861179	148.1239938
WALLERAWANG	Wallerawang Power Station	1 Main STREET	Other Petroleum	Under assessment	-33.40339296	150.0855101
WALLERAWANG	Lidsdale Coal Loading Facility	Main STREET	Other Industry	Under assessment	-33.39996523	150.0737717
WALLSEND	Coles Express Wallsend East	15 Thomas STREET	Service Station	Under assessment	-32.90719444	151.6693426
WALLSEND	Caltex Service Station	41 Minmi ROAD	Service Station	Under assessment	-32.88967866	151.6619253
WALLSEND	OneSteel Recycling	64-80 Sandgate ROAD	Metal Industry	Regulation under CLM Act not required	-32.89425477	151.6799648
WALLSEND	Ausgrid Wallsend Depot	Abbott STREET	Other Industry	Regulation under CLM Act not required	-32.90162796	151.6857267
WAMBERAL	Caltex Service Station	654 The Entrance ROAD	Service Station	Under assessment	-33.42338668	151.4375685
WANGI WANGI	Myuna Colliery	Wangi Point ROAD	Other Industry	Under assessment	-33.06139532	151.5697186
WARATAH	Waratah Area Health	Turton ROAD	Unclassified	Regulation under CLM Act not required	-32.90961233	151.7260867
WARILLA	Woolworths Petrol Warilla	43 -57 Shellharbour ROAD	Service Station	Regulation under CLM Act not required	-34.5470966	150.863748
WARKWORTH	United Collieries	134 Jerry Plain ROAD	Other Industry	Under assessment	-32.5654356	150.9916698
WARKWORTH	Emulsion Plant, Dyno Nobel Asia Pacific Pty Ltd	186 Long Point ROAD	Chemical Industry	Under assessment	-32.5781708	151.0834387
WARNERS BAY	7-Eleven (former Mobil) Service Station	393 Hillsborough ROAD	Service Station	Under assessment	-32.9659363	151.6543264

Suburb	Site Name	Address	Contamination Activity Type	Management Class	Latitude	Longitude
WARNERS BAY	Historically Filled Land	41-43 Charles STREET	Unclassified	Regulation under CLM Act not required	-32.97340461	151.6464383
WARNERS BAY	Caltex Service Station	55 King STREET	Service Station	Under assessment	-32.97418806	151.6476184
WARNERVALE	Former Timber Treatment Plant	Aldenham and Railway ROADS	Other Industry	Contamination formerly regulated under the CLM Act	-33.24732018	151.4469037
WARRAWONG	Caltex Service Station	75-77 King STREET	Service Station	Under assessment	-34.49037817	150.888802
WARREN	Caltex Service Station	1 Coonamble ROAD	Service Station	Under assessment	-31.69508383	147.8405578
WARREN	Former Mobil Warren Depot	16 Dubbo STREET	Other Petroleum	Contamination currently regulated under CLM Act	-31.6943058	147.8314606
WARREN	Former Shell Depot	8 Dubbo STREET	Other Petroleum	Regulation being finalised	-31.69379262	147.8308088
WATERLOO	Diversity Waterloo	1-13 Archibald AVENUE	Other Industry	Under assessment	-33.90204305	151.2097328
WATERLOO	Proposed Construction Site	2 John STREET	Other Industry	Regulation under CLM Act not required	-33.89989686	151.2010324
WATERLOO	Waverley Woollahra Process Plant	355 Botany ROAD	Other Industry	Regulation under CLM Act not required	-33.9063092	151.2042672
WATERLOO	Shell Coles Express Service Station	867-877 South Dowling STREET	Service Station	Regulation under CLM Act not required	-33.90179774	151.2143789
WATERLOO	Lawrence Dry Cleaners	887-893 Bourke STREET	Unclassified	Contamination currently regulated under CLM Act	-33.89897433	151.2101436
WAUCHOPE	Expressway Spares UST	3 Sancrox ROAD	Other Petroleum	Regulation under CLM Act not required	-31.44421922	152.8218723
WAUCHOPE	Former Shell Depot	56-64 High STREET	Other Petroleum	Regulation under CLM Act not required	-31.45804845	152.7314151
WAUCHOPE	Wauchope Service Station	57 High STREET	Service Station	Regulation under CLM Act not required	-31.45737022	152.7305018
WAUCHOPE	Shell Coles Express Service Station	64 High STREET	Service Station	Under assessment	-31.45764495	152.7315975
WAUCHOPE	Former Timber Treatment Site	Blackbutt DRIVE	Other Industry	Regulation under CLM Act not required	-31.46575645	152.7228555
WAVERTON	Berry's Bay Woodley's Marina	1 Balls Head DRIVE	Other Industry	Contamination currently regulated under POEO Act	-33.84441851	151.1947433
WAVERTON	Oyster Cove AGL	2 King STREET	Gasworks	Contamination formerly regulated under the CLM Act	-33.83637995	151.193541
WAVERTON	SRA Land	95 Bay ROAD	Unclassified	Contamination formerly regulated under the CLM Act	-33.83716728	151.1969497
WELLINGTON	Caltex Service Station	124-128 Lee STREET	Service Station	Under assessment	-32.55082729	148.9411537
WELLINGTON	BP Wellington Service Station	35A Maxwell STREET	Service Station	Under assessment	-32.55835121	148.9447284
WELLINGTON	Woolworths Petrol Wellington	79 Lee STREET	Service Station	Under assessment	-32.54874227	148.9408531
WENTWORTH	Caltex - Wentworth	110 Adams STREET	Service Station	Regulation under CLM Act not required	-34.1024927	141.9160539
WENTWORTH FALLS	Bodington Hospital	Bodington DRIVE	Unclassified	Contamination formerly regulated under the CLM Act	-33.73201608	150.3874102
WENTWORTH POINT	TNT Express	23 Bennelong Parkway PARK	Other Petroleum	Under assessment	-33.83115118	151.0726636
WENTWORTH POINT	RMS Eastern Precinct	3-7 Burroway ROAD	Other Petroleum	Regulation under CLM Act not required	-33.8233882	151.0815668
WENTWORTHVILLE	Former Workshop	2 Rawson Rd and 8 Barfil CRESCENT	Unclassified	Regulation under CLM Act not required	-33.81568808	150.9671853
WERRINGTON	Caltex Service Station	Cnr Dunheved Rd and Henry Lawson DRIVE	Service Station	Under assessment	-33.74577725	150.7409877
WERRINGTON	Claremont Meadows Former landfill	Gipps STREET	Landfill	Regulation under CLM Act not required	-33.77341076	150.7557628
WERRINGTON	7-Eleven Werrington	Lot 122 Dunheved ROAD	Service Station	Under assessment	-33.74699408	150.7428609
WEST BALLINA	Caltex Big Prawn Service Station	Pacific HIGHWAY	Service Station	Contamination formerly regulated under the CLM Act	-28.86374913	153.5321482
WEST GOSFORD	Caltex Service Station	283 Manns ROAD	Service Station	Under assessment	-33.41659727	151.325219

Suburb	Site Name	Address	Contamination Activity Type	Management Class	Latitude	Longitude
WEST GOSFORD	Caltex Service Station	30a Pacific HIGHWAY	Service Station	Under assessment	-33.42778813	151.3190581
WEST GOSFORD	Caltex Service Station	69-71 Pacific HIGHWAY	Service Station	Under assessment	-33.42729985	151.3214621
WEST NOWRA	Integral Energy Nowra Field Service Centre	20 Depot ROAD	Other Industry	Under assessment	-34.88993085	150.5878854
WEST PENNANT HILLS	7-Eleven (former Mobil) Service Station	552 Pennant Hills ROAD	Service Station	Under assessment	-33.74686545	151.0508067
WEST RYDE	Pfizer Australia Pty Ltd	38-42 Wharf ROAD	Chemical Industry	Under assessment	-33.81021085	151.0693631
WEST RYDE	Reckitt Benckiser	44 Wharf ROAD	Chemical Industry	Under assessment	-33.81172205	151.0692752
WEST RYDE	7-Eleven (former Mobil) Service Station	917 Victoria ROAD	Service Station	Under assessment	-33.80921103	151.0932917
WEST TAMWORTH	Woolworths Petrol	119 Bridge STREET	Service Station	Under assessment	-31.09358262	150.9167693
WEST WOLLONGONG	Woolworths Service Station	425 Crown STREET (Wyalong By-pass Rd) Lot 1-3 Showground ROAD	Service Station	Contamination currently regulated under CLM Act	-34.42637378	150.8799288
WEST WYALONG	Caltex Service Station		Service Station	Under assessment	-33.92556	147.1981659
WEST WYALONG	BP West Wyalong Depot (Reliance Petroleum)	Compton Road (formerly known as Town Bypass) ROAD	Other Petroleum	Under assessment	-33.93440247	147.2154596
WEST WYALONG	Caltex Service Station	Mid Western Hwy Cnr Emu STREET	Service Station	Under assessment	-33.92641426	147.2446364
WEST WYALONG	Former Mobil Depot	Railway STREET	Other Petroleum	Under assessment	-33.93449194	147.2147948
WESTON	Illegal Dumping Site	Corner Kline Street & First STREET	Unclassified	Regulation under CLM Act not required	-32.81367986	151.4551507
WETHERILL PARK	Former Fuel Storage Depot	200-212 Cowpasture ROAD	Other Petroleum	Regulation under CLM Act not required	-33.84568871	150.8764012
WETHERILL PARK	Sims Wetherill Park	35-37 Frank STREET	Metal Industry	Regulation under CLM Act not required	-33.84056122	150.9086265
WETHERILL PARK	BOC Sydney Operations Centre	428-440 Victoria STREET	Other Industry	Regulation under CLM Act not required	-33.84400237	150.8967556
WETHERILL PARK	Shell Coles Express Service Station	565 Polding STREET	Service Station	Regulation under CLM Act not required	-33.8569731	150.8992804
WETHERILL PARK	Nationwide Oil Pty Ltd/transpacific Industrial Services	6 Davis ROAD	Other Industry	Under assessment	-33.83770038	150.9045197
WETHERILL PARK	Camide Former Landfill	Newton ROAD	Landfill	Regulation under CLM Act not required	-33.83898879	150.8963813
WICKHAM	Former Warehouse	10 Dangar STREET	Unclassified	Regulation under CLM Act not required	-32.92383206	151.759761
WICKHAM	Caltex Terminal	156 Hannell STREET	Other Petroleum	Contamination currently regulated under CLM Act	-32.91520778	151.7563638
WICKHAM	Fuchs Lubricants (Australasia) Pty Ltd Wickham	2 Holland STREET	Other Industry	Under assessment	-32.9214709	151.7556928
WICKHAM	Railcorp Wickham	50 Railway STREET	Other Industry	Under assessment	-32.9210433	151.7544687
WICKHAM	Former Factory	57 Annie STREET	Other Industry	Regulation under CLM Act not required	-32.91524827	151.7539893
WILBERFORCE	Former Drum Reconditioners	12-14 Box AVENUE	Other Industry	Contamination formerly regulated under the CLM Act	-33.5453884	150.8587934
WILBERFORCE	Former Solvent Recycling Site	13 Box AVENUE	Chemical Industry	Regulation under CLM Act not required	-33.54557427	150.8577006
WILLIAMTOWN	Hunter Land	38 Cabbage Tree ROAD	Other Industry	Under assessment	-32.80750069	151.8310107
WILLOUGHBY	Caltex Service Station	157 Penhur STREET	Service Station	Regulation under CLM Act not required	-33.79793513	151.1981926
WILLOUGHBY	Shell Coles Express Service Station	616-626 Willoughby ROAD	Service Station	Regulation under CLM Act not required	-33.80593769	151.1988559
WILLOUGHBY EAST	Willoughby Bus Depot	Corner Ann Street and Stan STREET	Other Industry	Regulation under CLM Act not required	-33.7982569	151.2038993

Suburb	Site Name	Address	Contamination Activity Type	Management Class	Latitude	Longitude
WILTON	Condell Park Homestead	(Part Lot 17 DP 270536) Condell Park ROAD	Unclassified	Regulation under CLM Act not required	-34.21910141	150.6837962
WINDANG	Caltex Service Station	244-248 Windang ROAD	Service Station	Under assessment	-34.5274434	150.8691161
WINDSOR	Former Caltex Service Station	46-52 Macquarie STREET	Service Station	Regulation under CLM Act not required	-33.60783315	150.8213428
WINDSOR	Former Caltex Windsor Depot and Service Station	48-50 Mileham STREET	Service Station	Regulation under CLM Act not required	-33.61538627	150.8157517
WINDSOR	Woolworths Service Station	Cnr Macquarie Street & Baker STREET	Service Station	Regulation under CLM Act not required	-33.60569346	150.8232803
WINGHAM	Caltex Service Station	52 Wingham ROAD	Service Station	Under assessment	-31.86236594	152.3805752
WINGHAM	Bogas Service Station	Cnr Primrose Street and Isabella STREET	Service Station	Under assessment	-31.86833656	152.3716346
WINMALEE	Caltex (former Mobil) Service Station	281 Hawkesbury ROAD	Service Station	Under assessment	-33.68223276	150.5997203
WIRLINGA	Former Liquid Waste Disposal Facility	704 Riverina ROAD	Unclassified	Regulation under CLM Act not required	-36.07103958	147.0193522
WOLLI CREEK	Ausgrid Substation 10061	13 Gertrude STREET	Other Industry	Under assessment	-33.93364031	151.1543818
WOLLONGONG	Former Wollongong Gasworks	120 and 122 Smith STREET	Gasworks	Under assessment	-34.42030173	150.8906745
WOLLONGONG	Redevelopment site	33 - 39 Beatson STREET	Other Petroleum	Under assessment	-34.43196083	150.8976661
WOLLONGONG	Greenhouse Park	Springhill ROAD	Landfill	Under assessment	-34.44119949	150.8931764
WOLLONGONG	Wollongong Harbour Central Spur	via Endeavour DRIVE	Other Petroleum	Under assessment	-34.42066879	150.906821
WOODBURN	Caltex Service Station	129 River STREET	Service Station	Under assessment	-29.07206887	153.3409769
WOOLGOOLGA	Caltex Service Station	16-18 Bosworth ROAD	Service Station	Under assessment	-30.12569561	153.1946006
WOOLGOOLGA	United Petroleum	56 Clarence STREET	Service Station	Under assessment	-30.11045544	153.1904609
WOOLLAHRA	Caltex Woollahra Service Station	116 Old South Head ROAD	Service Station	Contamination formerly regulated under the CLM Act	-33.88959697	151.2553736
WOOLLAHRA	Former Service Station	20 Wallis STREET	Service Station	Regulation under CLM Act not required	-33.8901965	151.2372752
WOOLLAHRA	Proposed Jewish Care Centre	7 -21 Saber STREET	Unclassified	Regulation under CLM Act not required	-33.8904055	151.2480062
WOOLLOOMOOLOO	Former BP Service Station	2 Dowley STREET	Service Station	Contamination being managed via the planning process (EP&A Act)	-33.86940191	151.2218741
WOOLOOWARE	Caltex Service Station	100 Woollooware ROAD	Service Station	Under assessment	-34.05274635	151.1408413
WOONGARRAH	Former Warnervale Landfill	236-264 Hakone ROAD	Landfill	Under assessment	-33.2376313	151.464362
WOOTTON	Former Chemical Spill Site	11859 Pacific HIGHWAY	Chemical Industry	Regulation under CLM Act not required	-32.28168548	152.3117819
WOY WOY	Mobil Former Woy Woy Service Station and adjacent land	177-181 Blackwall ROAD	Service Station	Contamination currently regulated under CLM Act	-33.49254403	151.3270829
WOY WOY	Barry Robertson Holden	231 Blackwall ROAD	Service Station	Regulation under CLM Act not required	-33.49621068	151.3285128
WOY WOY	Bogas Service Station	66 Memorial AVENUE	Service Station	Contamination currently regulated under CLM Act	-33.5069738	151.3315579
WYOMING	Caltex Service Station	465 Pacific HIGHWAY	Service Station	Under assessment	-33.40945391	151.3499812
WYONG	Wyong Bayer/Kemcon	16 Lucca ROAD	Chemical Industry	Contamination formerly regulated under the CLM Act	-33.26192339	151.4429446
WYONG	Caltex Service Station	F3 North Bound FREEWAY	Service Station	Under assessment	-33.25641477	151.4024821
WYONG	Caltex Service Station	F3 South Bound FREEWAY	Service Station	Under assessment	-33.25330747	151.4053862
YAGOONA	Shell Coles Express Service Station	112 Rookwood ROAD	Service Station	Under assessment	-33.89856213	151.0370458
YAGOONA	Galvanising Services	117-153 Rookwood ROAD	Metal Industry	Contamination currently regulated under CLM Act	-33.89493085	151.0388013
YAGOONA	BP Truckstop	155-159 Rookwood ROAD	Service Station	Under assessment	-33.89330525	151.0390969
YAGOONA	7-Eleven (former Mobil) Service Station	519 Hume HIGHWAY	Service Station	Under assessment	-33.90760623	151.0207783
YALLAH	Tallawarra Power Station site	Princes HIGHWAY	Unclassified	Contamination formerly regulated under the CLM Act	-34.52412143	150.8062159

Suburb	Site Name	Address	Contamination Activity Type	Management Class	Latitude	Longitude
YALLAH	Tallawarra Lands	Yallah Bay ROAD	Other Industry	Regulation under CLM Act not required	-34.52848931	150.8008925
YAMBA	Caltex Service Station	22 Treelands DRIVE	Service Station	Under assessment	-29.42701701	153.3279204
YANCO	Former Service Station	14 Main AVENUE	Service Station	Contamination formerly regulated under the CLM Act	-34.60356494	146.4105016
YASS	Caltex Service Station	1715 Yass Valley WAY	Service Station	Under assessment	-34.80708856	148.8824228
YASS	Caltex Service Station	228 Comur STREET	Service Station	Under assessment	-34.84440036	148.9140179
YASS	Mobil Service Station	54-58 Laidlaw STREET	Service Station	Contamination currently regulated under CLM Act	-34.83227507	148.9069678
YASS	Former Gasworks	Dutton STREET	Gasworks	Contamination currently regulated under CLM Act	-34.83982614	148.9060029
YENNORA	Alcoa Australia Rolled Products	1 Kiora CRESCENT	Other Industry	Under assessment	-33.86568158	150.9649297
YENNORA	Former Caltex Service Station	137-141 Fairfield STREET	Service Station	Under assessment	-33.86824768	150.9706137
YENNORA	Spicer Axle Australia Manufacturing Facility	205-231 Fairfield ROAD	Other Industry	Regulation under CLM Act not required	-33.85655114	150.9579167
YENNORA	Former Metal Plant	44 Larra STREET	Metal Industry	Contamination formerly regulated under the CLM Act	-33.86340576	150.9764349
YENNORA	TetraPak Site	6 Foray STREET	Other Industry	Contamination formerly regulated under the CLM Act	-33.8557183	150.9561605
YETHOLME	Yetholme CCA Timber Treatment Plant	351 Eusdale ROAD	Other Industry	Contamination formerly regulated under the CLM Act	-33.45386256	149.8537787
YOUNG	Former Mobil Service Station	149 Lovell STREET	Service Station	Under assessment	-34.3100694	148.2895793
YOUNG	Former Shell Depot	166 Nasmyth STREET	Other Petroleum	Regulation under CLM Act not required	-34.31025192	148.2931008
YOUNG	Mobil Depot	186 Nasmyth STREET	Other Petroleum	Contamination currently regulated under CLM Act	-34.30954389	148.2908476
YOUNG	Former battery recycler	45 Nasmyth STREET	Metal Industry	Contamination currently regulated under CLM Act	-34.31201571	148.306772
YOUNG	Adjacent to former battery recycler	47 Nasmyth STREET	Metal Industry	Contamination formerly regulated under the CLM Act	-34.31176273	148.3064765
YOUNG	Former Caltex Depot	95 Lovell STREET	Service Station	Regulation under CLM Act not required	-34.31127119	148.2955092
ZETLAND	Energy Australia/ Ausgrid Zetland Depot	122 - 138 Joynton AVENUE	Other Industry	Regulation under CLM Act not required	-33.90883116	151.2101184
ZETLAND	Goodrich Control Systems site	84 - 92 Epsom ROAD	Other Industry	Under assessment	-33.91025707	151.2078048

ATTACHMENT 7 – NSW OEH HERITAGE SEARCH



Home > Topics > Heritage places and items > [Search for heritage](#)

Search for NSW heritage

Your search did not return any matching results. Please refine your search and try again.

The State Heritage Inventory is a list of heritage items in New South Wales including Aboriginal Places, State Heritage Register, Interim Heritage Orders, State Agency Heritage Registers and Local Environmental Plans.

The Heritage Division is directly responsible for maintaining **Aboriginal Places** and the **State Heritage Register**. A new **combined map search** is now available. For further information about Aboriginal Places and Sites refer to **AHIMS Web Services**

Whilst the Heritage Division seeks to keep the Inventory up to date, it is reliant on State agencies and local councils to provide their data. Always check with the relevant State agency or local council for the most up-to-date information.

Visit **State Heritage Inventory help** if you are unfamiliar with this search facility.

Basic search criteria

Item name/database ID:

Street name: Jubilee

Suburb/town: Warriewood

Local Government Area: Pittwater

Metropolitan

Local Aboriginal Land Council (LALC):

(For Aboriginal Place and State Heritage Register only)

Heritage listings:

Please Choose...

SHR number:

Additional search criteria

NOTE: For items listed by local councils, there may not be information in the additional search criteria fields.

Owner organisation*:

Designer/builder:

Year of construction:

from

to:

Item type:

Item group:

Item category:

Australian historic theme:

NSW historic theme:

Significance, description, historical notes:

Information complete:

***View owner organisation names for section 170 heritage and conservation registers**

Search Aboriginal Places & State Heritage Register

The combined map search below is for Aboriginal Places and State Heritage Register items only. It does not include Interim Heritage Orders, State Agency Heritage Registers and Local Environmental Plans.

The location of Aboriginal Places and State Heritage Register items are marked on the map as a single approximation point for general identification and research purposes only.

Location information for some Aboriginal Places (e.g. burial grounds and sacred sites) have been generalised because of their cultural sensitivity. Location information for restricted Aboriginal Places is not shown at all. If an activity or development is proposed that may potentially impact on or harm (i.e., damage, deface or destroy) an Aboriginal Place, then proponents must undertake a search for the exact boundaries of Aboriginal Places through [AHIMS Web Services](#).

Downloading of State Heritage Register spatial datasets and associated metadata into a Geographical Information System (GIS) software package is available through [Data NSW](#)

Listing Type:

- All
- Aboriginal Places 
- State Heritage Register 

Local government area:

Item name/Database ID:

SHR number:

Location:

Local Aboriginal Land Council (LALC):

State theme:

Please Choose...

Item type:

Please Choose...

Item Group:


Please Choose...

Item category:

Please Choose...

Search

Reset



ATTACHMENT 8 – SECTION 149 (2) PLANNING CERTIFICATE

**NORTHERN BEACHES
COUNCIL**

Pittwater

**Section 149 Pt 2 Planning Certificate
Environmental Planning & Assessment Act, 1979**

Applicant: ANDREW DAVID BOTFIELD
LEVEL 17, 55 CLARENCE STREET
SYDNEY NSW 2000

Cert. No: e149Pt2/16/0584
Cert. Date: 14 July 2016
Fee: \$53.00
Property No: 90571

Your Reference: 15 Jubilee Street

Address of Property: 15 JUBILEE AVENUE
WARRIEWOOD NSW 2102

Description of Property: Lot 202 DP 1019363

**Strata Unit Details (if
applicable):**

County: Cumberland

Parish: Narrabeen

NOTE:

The zoning information in this certificate is based on the lot and plan number referred to in this Certificate. If the lot and plan number is not the current description of the land then this Certificate will be incorrect. Persons relying on this Certificate should satisfy themselves by reference to the Title Deed that the land to which this Certificate relates is identical to the land the subject of the enquiry.

A reference in this certificate to any instrument, including Pittwater Local Environmental Plan 2014, is a reference to that instrument, as amended.

Northern Beaches Council

All correspondence to be addressed to Interim General Manager:
Village Park,
1 Park Street,
MONA VALE NSW
P O Box 882
MONA VALE NSW 1660
DX 9018 MONA VALE

Telephone (02) 9970 1111
Facsimile (02) 9970 1200
Internet: www.pittwater.nsw.gov.au
Email: pittwater_council@pittwater.nsw.gov.au

Contents

RELEVANT PLANNING INSTRUMENTS AND DEVELOPMENT CONTROL PLANS.....	3
LOCAL ENVIRONMENTAL PLAN	3
PROPOSED LOCAL ENVIRONMENTAL PLANS	3
STATE ENVIRONMENTAL PLANNING POLICIES AND PROPOSED STATE ENVIRONMENTAL PLANNING POLICIES	3
DEVELOPMENT CONTROL PLANS.....	3
ZONING AND LAND USE UNDER RELEVANT LEPS.....	4
LAND ZONING MAP.....	4
ADDITIONAL PERMITTED USES FOR WHICH DEVELOPMENT IS PERMISSIBLE WITH DEVELOPMENT CONSENT - SCHEDULE 1	4
FURTHER PLANNING CONTROLS	4
ZONING AND LAND USE UNDER STATE ENVIRONMENTAL PLANNING POLICY (SYDNEY REGION GROWTH CENTRES) 2006	4
COMPLYING DEVELOPMENT	5
GENERAL HOUSING CODE	5
RURAL HOUSING CODE	5
HOUSING ALTERATIONS CODE	5
GENERAL DEVELOPMENT CODE	5
COMMERCIAL AND INDUSTRIAL ALTERATIONS CODE	6
COMMERCIAL AND INDUSTRIAL (NEW BUILDINGS AND ADDITIONS) CODE	6
SUBDIVISION CODE	6
DEMOLITION CODE	6
FIRE SAFETY CODE	6
COASTAL PROTECTION	6
CERTAIN INFORMATION RELATING TO BEACHES AND COASTS.....	7
ANNUAL CHARGES UNDER LOCAL GOVERNMENT ACT 2014 FOR COASTAL PROTECTION SERVICES THAT RELATE TO EXISTING COASTAL PROTECTION WORKS.....	7
MINE SUBSIDENCE.....	7
ROAD WIDENING AND ROAD REALIGNMENT	7
COUNCIL AND OTHER PUBLIC AUTHORITY POLICIES ON HAZARD RISK RESTRICTIONS	7
FLOOD RELATED DEVELOPMENT CONTROLS INFORMATION	8
LAND RESERVED FOR ACQUISITION.....	8
CONTRIBUTIONS PLANS	8
BIODIVERSITY CERTIFIED LAND	8
BIOBANKING AGREEMENTS.....	9
BUSH FIRE PRONE LAND	9
PROPERTY VEGETATION PLANS	9
ORDERS UNDER TREES (DISPUTES BETWEEN NEIGHBOURS) ACT 2006.....	9
DIRECTIONS UNDER PART 3A	9
SITE COMPATIBILITY CERTIFICATES AND CONDITIONS FOR SENIORS HOUSING	9
SITE COMPATIBILITY CERTIFICATES FOR INFRASTRUCTURE.....	9
SITE COMPATIBILITY CERTIFICATES AND CONDITIONS FOR AFFORDABLE RENTAL HOUSING	9
PAPER SUBDIVISION INFORMATION	10
SITE VERIFICATION CERTIFICATES	10
LOOSE-FILL ASBESTOS INSULATION	10
MATTERS ARISING UNDER THE CONTAMINATED LAND MANAGEMENT ACT 1997.....	10

The prescribed matters required by Section 149 (2) of the Environmental Planning & Assessment Act are as follows and relate to the subject land at the date of this certificate.

RELEVANT PLANNING INSTRUMENTS AND DEVELOPMENT CONTROL PLANS

EP&A Regulations 2000
Schedule 4 Clause 1

LOCAL ENVIRONMENTAL PLAN

EP&A Regulations 2000
Schedule 4 Clause 1 (1)

Pittwater Local Environmental Plan 2014

PROPOSED LOCAL ENVIRONMENTAL PLANS

EP&A Regulations 2000
Schedule 4 Clause 1 (2)

Note: *Where no information has been provided under the heading "PROPOSED LOCAL ENVIRONMENTAL PLANS", Council is unaware of any Proposed Local Environmental Planning Instrument that is or has been the subject of community consultation or on public exhibition under the Act, applying to the land.*

STATE ENVIRONMENTAL PLANNING POLICIES AND PROPOSED STATE ENVIRONMENTAL PLANNING POLICIES

EP&A Regulations 2000
Schedule 4 Clause 1 (1) & (2)

- SEPP NO. 19 - Bushland in Urban Areas (gazetted 24.10.86)
 - SEPP NO. 21 - Caravan Parks (gazetted 24.4.92)
 - SEPP NO. 30 - Intensive Agriculture (gazetted 8.12.89)
 - SEPP NO. 33 - Hazardous and Offensive Development (gazetted 13.03.92)
 - SEPP NO. 44 - Koala Habitat Protection (gazetted 6.01.95)
 - SEPP NO. 50 - Canal Estate Development (gazetted 10.11.97)
 - SEPP NO. 55 - Remediation of Land (gazetted 28.08.98)
 - SEPP NO. 62 - Sustainable Aquaculture
 - SEPP NO. 64 - Advertising and Signage (gazetted 16.3.2001)
 - SEPP NO. 65 - Design Quality of Residential Flat Development (gazetted 26/07/2002)
Amendment 2 (gazetted 4/07/2008)
 - SEPP - Building Sustainability Index: BASIX (gazetted 1.7.2004)
 - SEPP - (State Significant Precincts) 2005 (gazetted 25.05.2005)
 - SEPP - (Mining, Petroleum Production & Extractive Industries) 2007 (gazetted 16.02.2007)
 - SEPP - (Miscellaneous Consent Provisions) 2007
 - SEPP - (Infrastructure) 2007 (gazetted 21.12.2007)
 - SEPP - (Affordable Rental Housing) 2009
 - SEPP - (Exempt & Complying Development Codes) 2008 (gazetted 12.12.2008) As amended
- Deemed SEPP - Hawkesbury-Nepean River (No. 2 - 1977)

DEVELOPMENT CONTROL PLANS

EP&A Regulations 2000
Schedule 4 Clause 1 (3)

Pittwater 21 Development Control Plan

The purpose of this plan is to provide best practice standards for development.

ZONING AND LAND USE UNDER RELEVANT LEPS

EP&A Regulations 2000
Schedule 4 Clause 2

LAND ZONING MAP

EP&A Regulations 2000
Schedule 4 Clause 2 (a), (b), (c) & (d)

The following information identifies the purposes for which development may be carried out with or without development consent and the purposes for which the carrying out of development is prohibited, for all zones affecting the land as identified on the maps to which Pittwater Local Environmental Plan 2014 applies.

Zone IN2 Light Industrial

2 Permitted without consent

Nil

3 Permitted with consent

Animal boarding or training establishments; Boat building and repair facilities; Crematoria; Depots; Environmental protection works; Freight transport facilities; Funeral homes; Hardware & building supplies; Horticulture; Industrial retail outlets; Industrial training facilities; Landscaping materials supplies; Light industries; Mortuaries; Neighbourhood shops; Recreation facilities (indoor); Roads; Service stations; Signage; Storage premises; Takeaway food and drink premises; Timber yards; Transport depots; Truck depots; Vehicle body repair workshops; Vehicle repair stations; Vehicle sales or hire premises; Warehouse or distribution centres; Waste disposal facilities; Waste or resource transfer stations; Water supply systems; Wholesale supplies

4 Prohibited

Any other development not specified in item 2 or 3

ADDITIONAL PERMITTED USES FOR WHICH DEVELOPMENT IS PERMISSIBLE WITH DEVELOPMENT CONSENT - SCHEDULE 1

Additional permitted uses, if any, for which development is permissible with development consent pursuant to Clause 2.5 and Schedule 1 of Pittwater Local Environmental Plan 2014;-

Note: *Where no additional permitted uses have been listed under the heading "ADDITIONAL PERMITTED USES FOR WHICH DEVELOPMENT IS PERMISSIBLE WITH DEVELOPMENT CONSENT", then clause 2.5 of Pittwater Local Environmental Plan 2014 is inapplicable to the land the subject of this certificate.*

FURTHER PLANNING CONTROLS

EP&A Regulations 2000
Schedule 4 Clause 2 (e) (f) (g) (h)

Note: *Where no information has been provided under the heading "FURTHER PLANNING CONTROLS", then such information is inapplicable to the land the subject of this certificate.*

ZONING AND LAND USE UNDER STATE ENVIRONMENTAL PLANNING POLICY (SYDNEY REGION GROWTH CENTRES) 2006

EP&A Regulations 2000
Schedule 4 Clause 2A

Note: *Where no information has been provided under the heading "ZONING AND LAND USE UNDER STATE ENVIRONMENTAL PLANNING POLICY (SYDNEY REGION GROWTH CENTRES) 2006", then such information is inapplicable to the land the subject of this certificate.*

COMPLYING DEVELOPMENT

EP&A Regulations 2000
Schedule 4 Clause 3

The following notations relate to the extent to which the land is land on which complying development may or may not be carried out under each of the codes for complying development because of the provisions of clauses 1.17A (1) (c) to (e), (2), (3) and (4), 1.18 (1) (c3) and 1.19 of State Environmental Planning Policy (Exempt and Complying Development Codes) 2008.

GENERAL HOUSING CODE

Complying development under the General Housing Code may be carried out on all of the land the subject of this certificate, in accordance with the provisions of clauses 1.17A (1) (c) to (e), (2), (3) and (4) and 1.19 of the *State Environmental Planning Policy (Exempt and Complying Development Codes) 2008*.

Note: *Further zone based limitations may apply. See State Environmental Planning Policy (Exempt and Complying Development Codes) 2008 clause:*

3.1 Land to which code applies

This code applies to development that is specified in clauses 3.2-3.5 on any lot in Zone R1, R2, R3, R4 or RU5 that:

- (a) has an area of at least 200m², and
- (b) has a width, measured at the building line fronting a primary road, of at least 6m.

RURAL HOUSING CODE

Complying development under the Rural Housing Code may be carried out on all of the land the subject of this certificate, in accordance with the provisions of clauses 1.17A (1) (c) to (e), (2), (3) and (4) and 1.19 of the *State Environmental Planning Policy (Exempt and Complying Development Codes) 2008*.

Note: *Further zone based limitations may apply. See State Environmental Planning Policy (Exempt and Complying Development Codes) 2008 clause:*

3A.1 Land to which code applies

This code applies to development that is specified in clauses 3A.2-3A.5 on lots in Zone RU1, RU2, RU3, RU4, RU6 and R5.

HOUSING ALTERATIONS CODE

Complying development under the Housing Alterations Code may be carried out on all of the land the subject of this certificate, in accordance with the provisions of clauses 1.17A (1) (c) to (e), (2), (3) and (4) and 1.19 of the *State Environmental Planning Policy (Exempt and Complying Development Codes) 2008*.

GENERAL DEVELOPMENT CODE

Complying development under the General Development Code may be carried out on all of the land the subject of this certificate, in accordance with the provisions of clauses 1.17A (1) (c) to (e), (2), (3) and (4) and 1.19 of the *State Environmental Planning Policy (Exempt and Complying Development Codes) 2008*.

COMMERCIAL AND INDUSTRIAL ALTERATIONS CODE

Complying development under the Commercial & Industrial (Alterations) Code may be carried out on all of the land the subject of this certificate, in accordance with the provisions of clauses 1.17A (1) (c) to (e), (2), (3) and (4) and 1.19 of the *State Environmental Planning Policy (Exempt and Complying Development Codes) 2008*.

COMMERCIAL AND INDUSTRIAL (NEW BUILDINGS AND ADDITIONS) CODE

Complying development under the Commercial & Industrial (New Buildings and Additions) Code may be carried out on all of the land the subject of this certificate, in accordance with the provisions of clauses 1.17A (1) (c) to (e), (2), (3) and (4) and 1.19 of the *State Environmental Planning Policy (Exempt and Complying Development Codes) 2008*.

Note: Further zone based limitations may apply. See *State Environmental Planning Policy (Exempt and Complying Development Codes) 2008* clause:

5A.1 Land to which code applies

This code applies to development that is specified in clause 5A.2 on any lot in Zone B1, B2, B3, B4, B5, B6, B7, B8, IN1, IN2, IN3, IN4 or SP3.

SUBDIVISION CODE

Complying development under the Subdivision Code may be carried out on all of the land the subject of this certificate, in accordance with the provisions of clauses 1.17A (1) (c) to (e), (2), (3) and (4) and 1.19 of the *State Environmental Planning Policy (Exempt and Complying Development Codes) 2008*.

DEMOLITION CODE

Complying development under the Demolition Code may be carried out on all of the land the subject of this certificate, in accordance with the provisions of clauses 1.17A (1) (c) to (e), (2), (3) and (4) and 1.19 of the *State Environmental Planning Policy (Exempt and Complying Development Codes) 2008*.

FIRE SAFETY CODE

Complying development under the Fire Safety Code may be carried out on all of the land the subject of this certificate, in accordance with the provisions of clauses 1.17A (1) (c) to (e), (2), (3) and (4) and 1.19 of the *State Environmental Planning Policy (Exempt and Complying Development Codes) 2008*.

Note: *State Environmental Planning Policy (Exempt and Complying Development Codes) 2008 ("SEPP") must be read and applied in conjunction with Pittwater Local Environmental Plan 2014.*

COASTAL PROTECTION

EP&A Regulations 2000
Schedule 4 Clause 4

The Council has not been notified by the Department of Services, Technology and Administration that the land is affected by the operation of section 38 or 39 of the Coastal Protection Act 1979.

CERTAIN INFORMATION RELATING TO BEACHES AND COASTS

EP&A Regulations 2000
Schedule 4 Clause 4A

- 1) Council is not aware of any order made under Part 4D of the *Coastal Protection Act 1979* in relation to temporary coastal protection works to the land the subject of this certificate, or on public land adjacent to that land.
- 2) Council has not been notified under section 55X of the *Coastal Protection Act 1979* that temporary coastal protection works have been placed on the land subject of this certificate, or on public land adjacent to that land.

ANNUAL CHARGES UNDER LOCAL GOVERNMENT ACT 2014 FOR COASTAL PROTECTION SERVICES THAT RELATE TO EXISTING COASTAL PROTECTION WORKS

EP&A Regulations 2000
Schedule 4 Clause 4B

Council is not aware of any charges under section 496B of the *Local Government Act 2014* for coastal protection services levied upon land the subject of this certificate.

MINE SUBSIDENCE

EP&A Regulations 2000
Schedule 4 Clause 5

The land has not been proclaimed to be a mine subsidence district within the meaning of Section 15 of the Mine Subsidence Compensation Act, 1961.

ROAD WIDENING AND ROAD REALIGNMENT

EP&A Regulations 2000
Schedule 4 Clause 6

- (a) The land is not affected by any road widening or road realignment under Division 2 of Part 3 of the Roads Act 1993.
- (b) The land is not affected by any road widening or road realignment under Pittwater Local Environmental Plan 2014.
- (c) The land is not affected by any road widening or road realignment under any resolution of Council.

Note: *The Roads and Maritime Services may have proposals that are not referred to in this item. For advice about affectation by RMS proposals, contact the Roads and Maritime Services.*

COUNCIL AND OTHER PUBLIC AUTHORITY POLICIES ON HAZARD RISK RESTRICTIONS

EP&A Regulations 2000
Schedule 4 Clause 7

Council has adopted a number of policies with regard to various hazards or risks which may restrict development. The identified hazard or risk and the respective Council policies which affect the property, if any, are listed below.

The property is not affected by any other policy adopted by any other planning authority and notified to the Council for the express purpose of its adoption by that authority being referred to in planning certificates that restricts development of the property because of the likelihood of land slip, bushfire, tidal inundation, subsidence or any other risk (other than flooding):

Note: *The absence of a policy to restrict development of the land because of the likelihood of any other risk does not imply that the land is free from risk. Detailed investigation carried out in conjunction with the preparation or assessment of an application may result in the Council imposing restrictions on development that are not identified above.*

FLOOD RELATED DEVELOPMENT CONTROLS INFORMATION

EP&A Regulations 2000
Schedule 4 Clause 7A

On the information available to Council, the land or part of the land in question is subject to Overland Flows and the Probable Maximum Flood and is therefore classified as Category 3 - Overland Flow Path - Minor.

The land or part of the land in question is subject to flood related development controls for the purposes (where permissible) of dwelling houses, dual occupancies, multi dwelling housing or residential flat buildings.

The land or part of the land in question is also subject to flood related development controls for any other purpose.

Development controls are set out in Council's Pittwater 21 Development Control Plan.

Note: *This is the latest available information incorporating detailed hydraulic modeling and ground truthing. The Flood Levels and the flood study used to determine the flood levels are available from Council and should be compared with the surveyed floor level and ground level to assess flood risk.*

LAND RESERVED FOR ACQUISITION

EP&A Regulations 2000
Schedule 4 Clause 8

This land is not affected by any provisions within Pittwater Local Environmental Plan 2014 that would provide for the acquisition of the land by a public authority, as referred to in section 27 of the Act.

CONTRIBUTIONS PLANS

EP&A Regulations 2000
Schedule 4 Clause 9

Warriewood Valley Release Area Section 94 Contributions Plan - Plan No. 15

This Plan was approved by Council to levy contributions towards the provision, extension or augmentation of public amenities and public services that will, or are likely to be, required as a consequence of development in the Warriewood Valley Urban Release Area.

This Plan is currently under review and is on public exhibition from 8 June 2016 to 6 July 2016.

BIODIVERSITY CERTIFIED LAND

EP&A Regulations 2000
Schedule 4 Clause 9A

Note: *Where no information has been provided under the heading "BIODIVERSITY CERTIFIED LAND", then such information is inapplicable to the land the subject of this certificate.*

BIOBANKING AGREEMENTS

EP&A Regulations 2000
Schedule 4 Clause 10

Note: *Where no information has been provided under the heading "BIOBANKING AGREEMENTS", then Council is unaware of any such agreement applying to the land the subject of this certificate.*

BUSH FIRE PRONE LAND

EP&A Regulations 2000
Schedule 4 Clause 11

This land the subject of this certificate is not identified on a Bush Fire Prone Land map certified by the Commissioner of the NSW Rural Fire Service as being bush fire prone land as per the Rural Fires and Environmental Assessment Legislation Amendment Act 2002 No 67.

PROPERTY VEGETATION PLANS

EP&A Regulations 2000
Schedule 4 Clause 12

Note: *Where no information has been provided under the heading "PROPERTY VEGETATION PLANS", then such information is inapplicable to the land the subject of this certificate.*

ORDERS UNDER TREES (DISPUTES BETWEEN NEIGHBOURS) ACT 2006

EP&A Regulations 2000
Schedule 4 Clause 13

Note: *Where no information has been provided under the heading "ORDERS UNDER TREES (DISPUTES BETWEEN NEIGHBOURS) ACT 2006", then such information is inapplicable to the land the subject of this certificate.*

DIRECTIONS UNDER PART 3A

EP&A Regulations 2000
Schedule 4 Clause 14

Note: *Where no information has been provided under the heading "DIRECTIONS UNDER PART 3A", then such information is inapplicable to the land the subject of this certificate.*

SITE COMPATIBILITY CERTIFICATES AND CONDITIONS FOR SENIORS HOUSING

EP&A Regulations 2000
Schedule 4 Clause 15

Note: *Where no information has been provided under the heading "SITE COMPATIBILITY CERTIFICATES AND CONDITIONS FOR SENIORS HOUSING", then Council is unaware of any such site compatibility certificate applying to the land the subject of this certificate.*

SITE COMPATIBILITY CERTIFICATES FOR INFRASTRUCTURE

EP&A Regulations 2000
Schedule 4 Clause 16

Note: *Where no information has been provided under the heading "SITE COMPATIBILITY CERTIFICATES FOR INFRASTRUCTURE", then Council is unaware of any such site compatibility certificate applying to the land the subject of this certificate.*

SITE COMPATIBILITY CERTIFICATES AND CONDITIONS FOR AFFORDABLE RENTAL HOUSING

EP&A Regulations 2000
Schedule 4 Clause 17

Note: *Where no information has been provided under the heading "SITE COMPATIBILITY CERTIFICATES AND CONDITIONS FOR AFFORDABLE RENTAL HOUSING", then Council is unaware of any such site compatibility certificate applying to the land the subject of this certificate.*

PAPER SUBDIVISION INFORMATION

EP&A Regulations 2000
Schedule 4 Clause 18

Note: *Where no information has been provided under the heading "PAPER SUBDIVISION INFORMATION" then Council is unaware of any such development plan or subdivision order applying to the land the subject of this certificate.*

SITE VERIFICATION CERTIFICATES

EP&A Regulations 2000
Schedule 4 Clause 19

Note: *Where no information has been provided under the heading "SITE VERIFICATION CERTIFICATES", then Council is unaware of any such site verification certificate applying to the land the subject of this certificate.*

LOOSE-FILL ASBESTOS INSULATION

EP&A Regulations 2000
Schedule 4 Clause 20

Note: *Where no information has been provided under the heading "LOOSE-FILL ASBESTOS INSULATION", then Council is unaware of any such site verification certificate applying to the land the subject of this certificate.*

MATTERS ARISING UNDER THE CONTAMINATED LAND MANAGEMENT ACT 1997

Contaminated Land Management Act 1997
Section 59 (2)

Note: *Where no information has been provided under the heading "MATTERS ARISING UNDER THE CONTAMINATED LAND MANAGEMENT ACT 1997", then such information is inapplicable to the land the subject of this certificate.*

Persons relying on this certificate should read the environmental planning instruments referred to in this certificate.

MARK FERGUSON
Interim General Manager

ATTACHMENT 9 – SEWAGE DIAGRAM

Municipality of PITTWATER

SSD 595272

A3 SIZE DIAGRAM



- | | | | | | | | |
|---|--------------------|-------|----------------|----|--------------|-----|-------------------|
| □ | Boundary Trap | RV | Reflux Valve | IP | Induct Pipe | Ben | Basin |
| ⊕ | Inspection Shaft | ↔ | Cleaning Eye | MF | Mica Flap | Shr | Shower |
| ⊖ | Pit | OVERT | Vertical Pipe | T | Tubs | WIP | Wrought Iron Pipe |
| ⊕ | Grease Interceptor | OVP | Vent Pipe | KS | Kitchen Sink | CIP | Cast Iron Pipe |
| ⊖ | Gully | O/SVP | Soil Vent Pipe | WC | Water Closet | FW | Floor Waste |
| ⊖ | P Trap | DCC | Down Cast Cowl | BW | Bath Waste | WM | Washing Machine |

NO SEWER AVAILABLE

Where the sewer is not available and a special inspection is involved the Board accepts no responsibility for the suitability of the drainage in relation to the eventual position of the Board's Sewer.

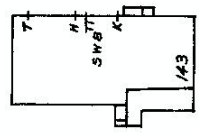
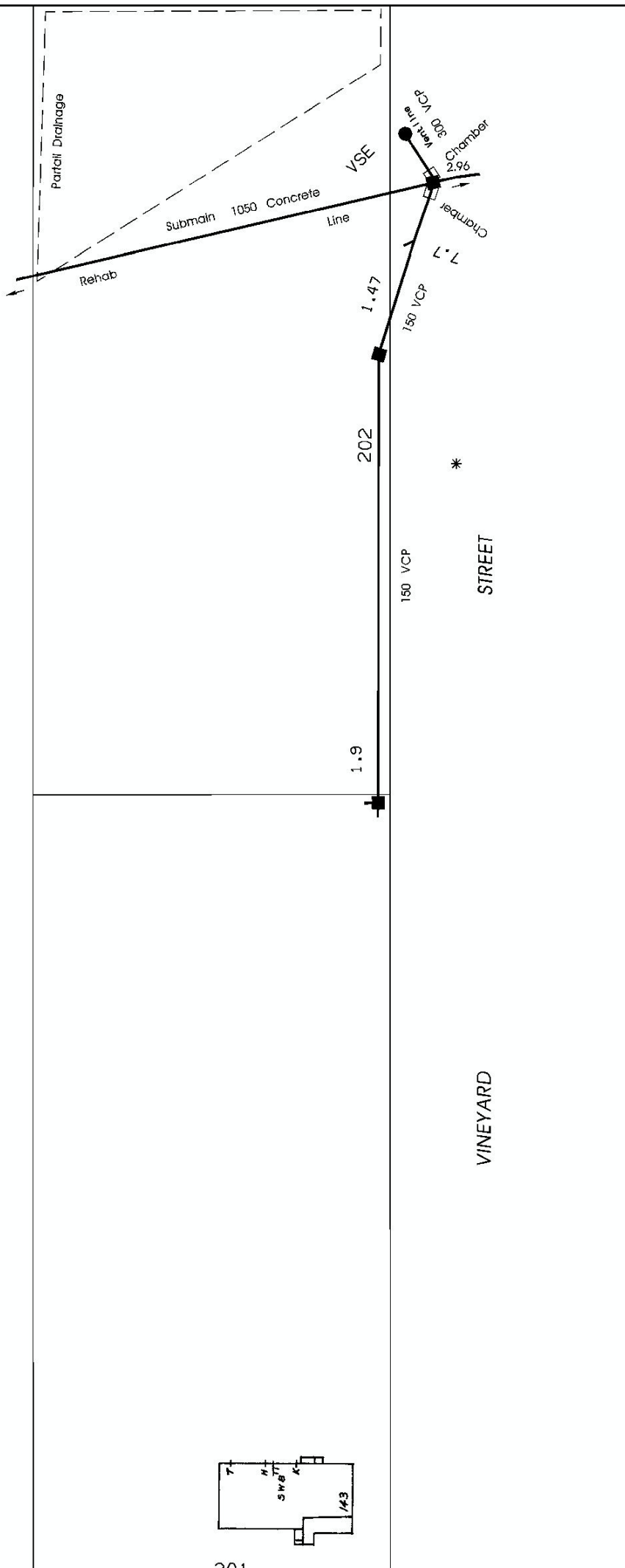
RATE No. W.C.s.
 SHEET No. **04250** U.C.s.
 M: **787-208** For House Services Engineer

Scale 1:500

Boundary Trap is/is not required.

SUBDN FILE 947706

ANY DEVELOPMENT OF THIS LAND SHOULD BE REFERRED TO URBAN DEV FOR DEVELOPMENT CHARGES



201

NOTE This diagram only indicates availability of a sewer and any sewerage service shown as existing in Sydney Water's records. The existence and position of Sydney Water's sewers, stormwater channels, pipes, mains and structures should be ascertained by inspection of maps available at any of Sydney Water's Customer Centres. Position of structures, boundaries, sewers and sewerage services shown hereon are approximately only.