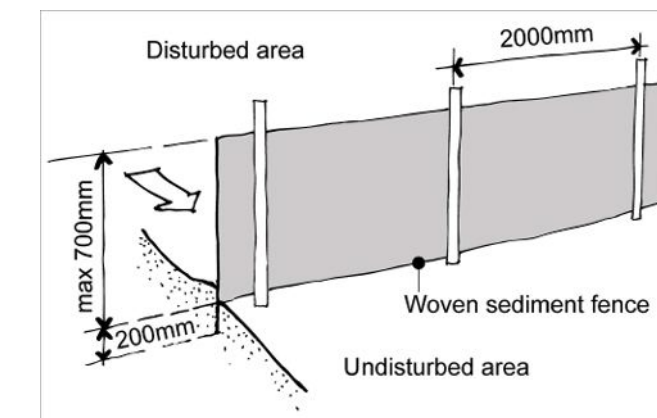
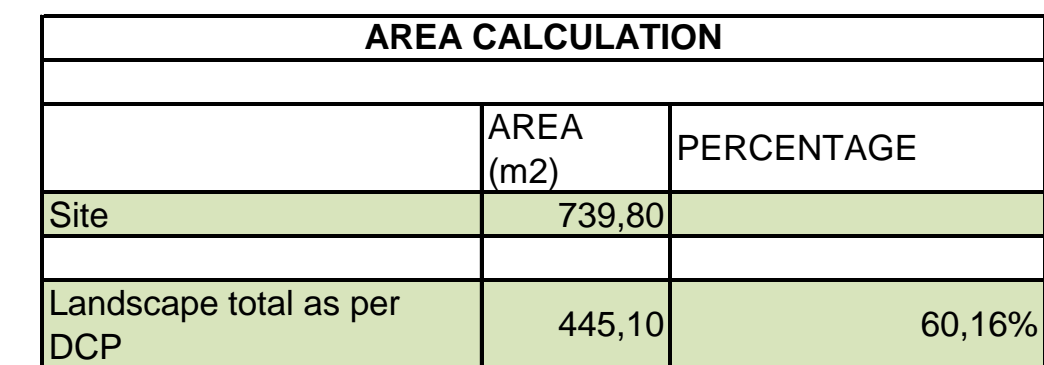


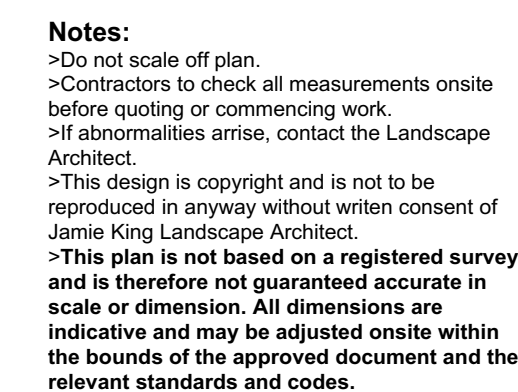
1:100@A1 1:200@A3. Do not scale off plan



Sedimentation Control Fence
Not to scale.
Source: www.yourhome.gov.au

	MULCH AREA
	TURF AREA
	TIMBER DECKING
	CONCRETE PAVING
	UNIT PAVING
	STAIRS
	PEBBLE
	GRAVEL
	COBBLESTONE
	TIMBER
	WATER
	MASONRY RETAINING WALL
	STONE RETAINING WALL
	TIMBER RETAINING WALL
	BOULDER RETAINING WALL
	SITE OR WORKS BOUNDARY
+ 88.88	PROPOSED LEVEL
+TW 88.88	TOP OF WALL LEVEL
Paving 1	MATERIAL NAME
Fall	SURFACE FALL DIRECTION
	SURFACE DRAINS
+88.88	SURVEY (50% GREY LINES)
	EXISTING TREE TO RETAIN
	EXISTING TREE TO REMOVE
	EXISTING ROCK OUTCROP

1:50@A1 1:100@A3. Do not scale off plan



B A	16/02/21	Issue B for 4.55		scale or dimension. All dimensions are indicative and may be adjusted onsite within the bounds of the approved document and the relevant standards and codes.	
	08/02/21	DRAFT issue for review			
ISSUE		DATE	REVISION		
PROJECT	82 Bynya Road Palm Beach				PROJECT #
					21067
CLIENT	Manovel			DATE #	See above
				DWG #	21067
DWG	Master Landscape Plan			SCALE @ A1	See Plan
				DRAWN	SA
				CHKD	JK
				REVISION	
Sht-101					

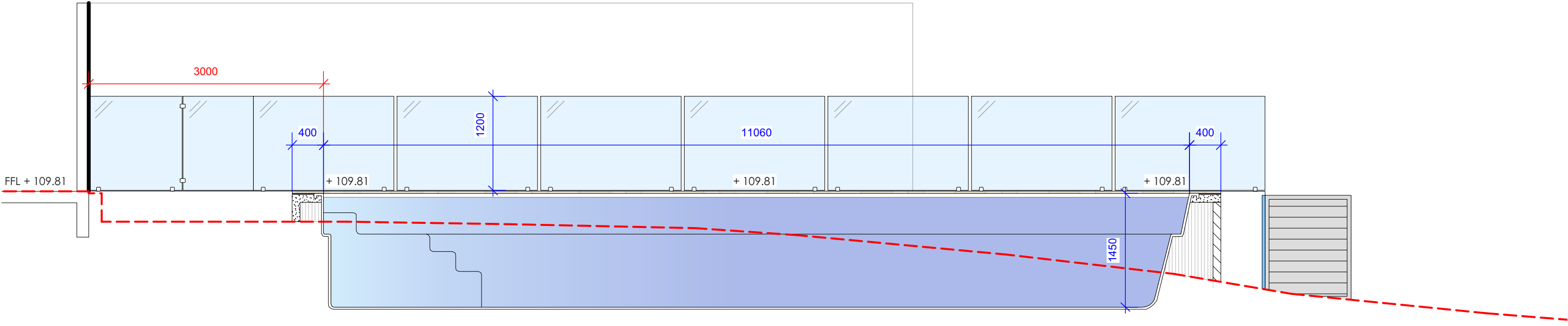
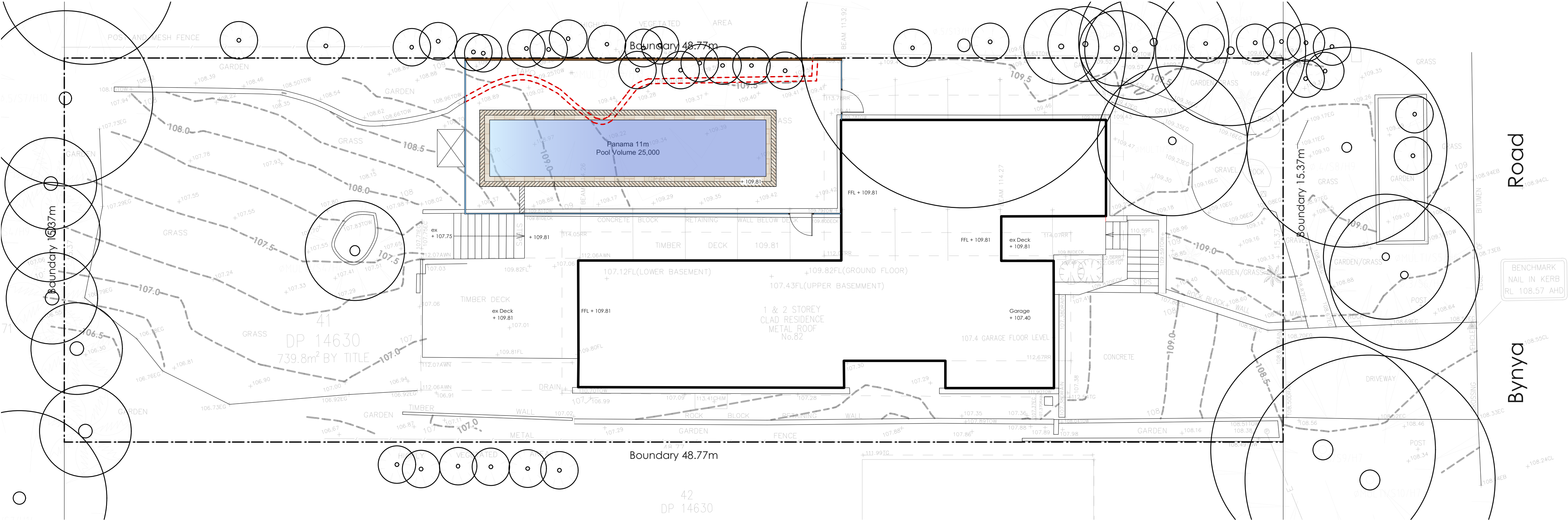
Jamie King Landscape Architect W: www.jamieking.com.au
84 Palmgrove Rd, Avalon, NSW, 2107 T: 0421 517 991 E: jamie@jamieking.com.au



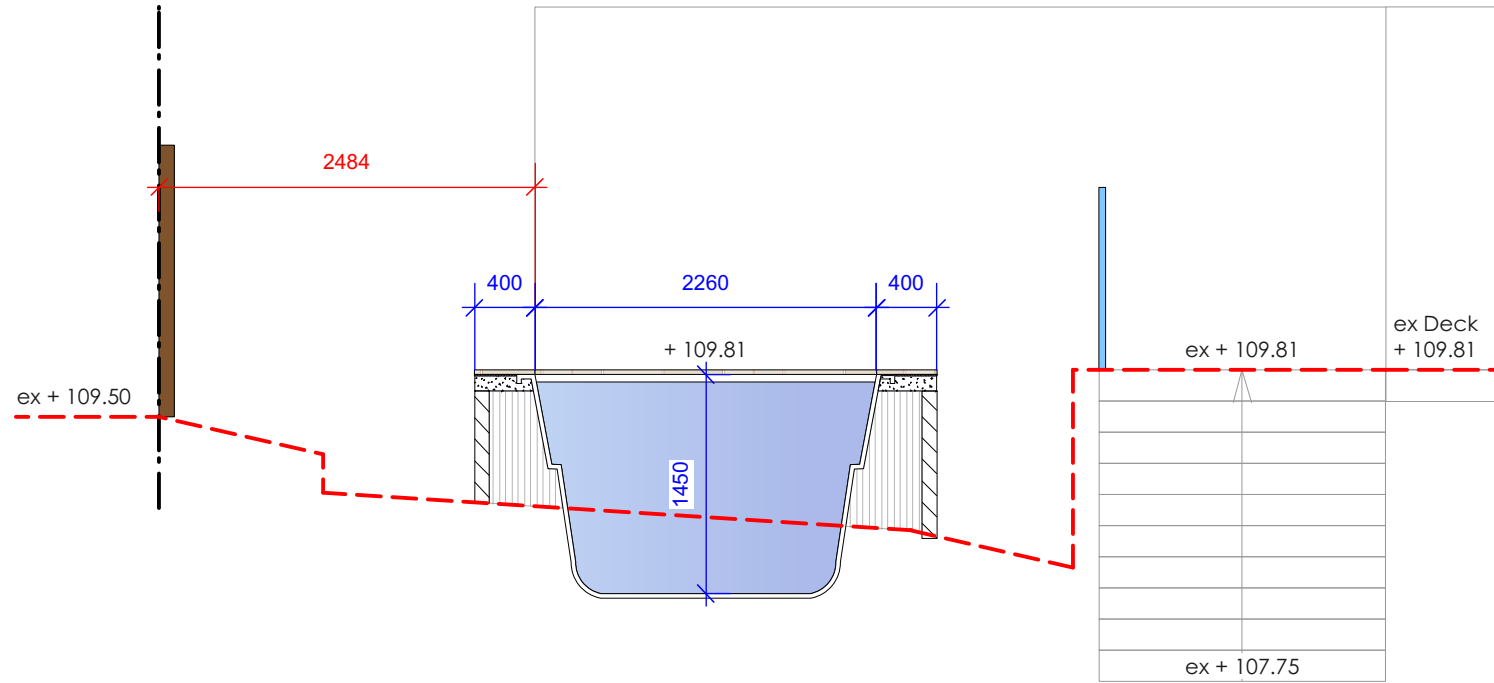
JAMIE KING
LANDSCAPE ARCHITECT
DESIGN ● APPROVE ● MANAGE

Jamie King Landscape Architect W: www.jamieking.com.au
84 Palmgrove Rd, Avalon, NSW, 2107 T: 0421 517 991 E: jamie@jamieking.com.au

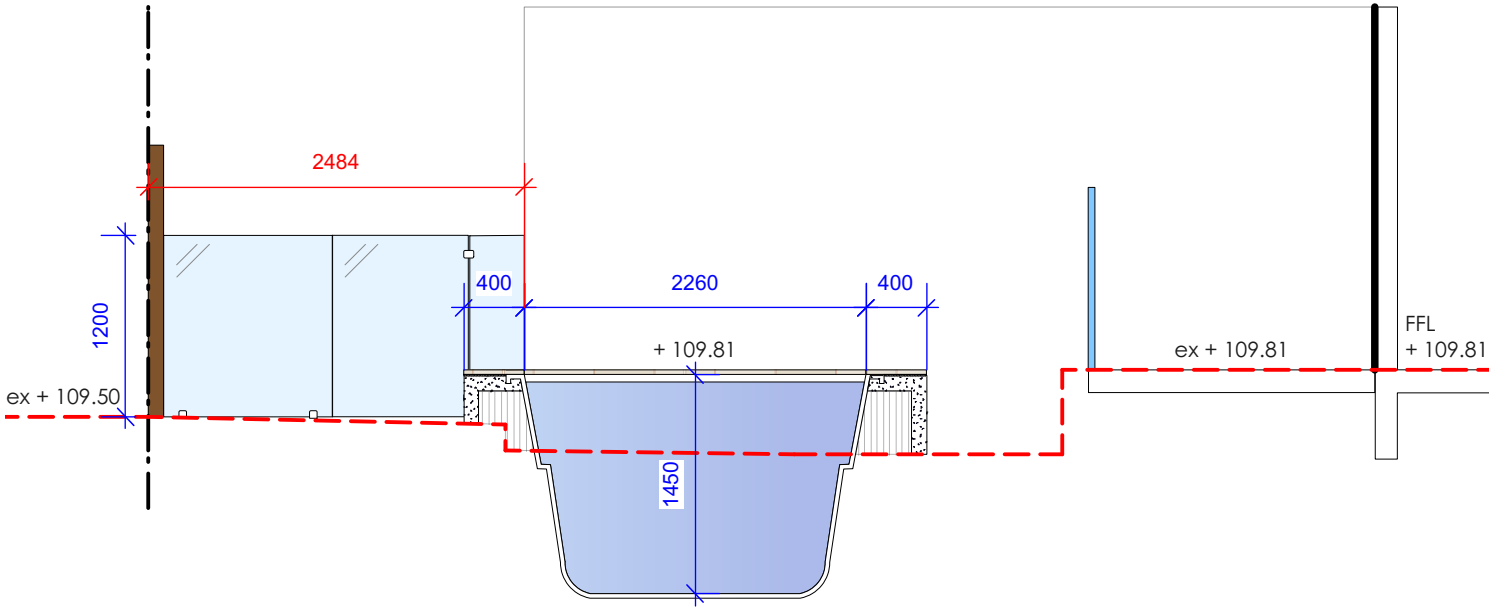
Notification Plan
1:100@A1 1:200@A3. Do not scale off plan



Section AA
1:50@A1 1:100@A3. Do not scale off plan



Section BB
1:50@A1 1:100@A3. Do not scale off plan



Section CC
1:50@A1 1:100@A3. Do not scale off plan


Legend

	MULCH AREA
	TURF AREA
	TIMBER DECKING
	CONCRETE PAVING
	UNIT PAVING
	STAIRS
	PEBBLE
	GRAVEL
	COBBLESTONE
	TIMBER
	WATER
	MASONRY RETAINING WALL
	STONE RETAINING WALL
	TIMBER RETAINING WALL
	BOULDER RETAINING WALL
	SITE OR WORKS BOUNDARY
	PROPOSED LEVEL
	TOP OF WALL LEVEL
	MATERIAL NAME
	SURFACE FALL DIRECTION
	SURFACE DRAINS
	SURVEY (50% GREY LINES)
	EXISTING TREE TO RETAIN
	EXISTING TREE TO REMOVE
	EXISTING ROCK OUTCROP

Notes:
>Do not scale off plan.
>Contractors to check all measurements onsite before quoting or commencing work.
>If abnormalities arise, contact the Landscape Architect.
>This design is copyright and is not to be reproduced in anyway without written consent of Jamie King Landscape Architect.
>This plan is not based on a registered survey and is therefore not guaranteed accurate in scale or dimension. All dimensions are indicative and may be adjusted onsite within the bounds of the approved document and the relevant standards and codes.

B	16/02/21	Issue B for 4.55		
A	08/02/21	DRAFT issue for review		
PROJECT	82 Bynya Road Palm Beach			PROJECT # 21067
CLIENT	Manovel			DATE # See above DWG #
DWG	Notification Plan			SCALE @ A1 See Plan
				DRAWN SA
				CHKD JK
				REVISION

Jamie King Landscape Architect
84 Palmgrove Rd, Avalon, NSW, 2107
T: 0421 517 991
W: www.jamieking.com.au
E: jamie@jamieking.com.au



JAMIE KING
LANDSCAPE ARCHITECT
DESIGN ● APPROVE ● MANAGE