

ISSUE	DATE	AMENDMENT	SURV	CHK
A	27/10/21	ORIGINAL ISSUE	GS	MT

LEGEND

TW TOP OF WALL
BW BOTTOM OF WALL
MLW MEAN LOW WATER
MHW MEAN HIGH WATER
ZFDTG ZERO FORT DENISON TIDE GAUGE (RL -0.925 A.H.D.)
PROPOSED WORKS

MICHAEL TRIFIRO ID: SU008624
REGISTERED LAND SURVEYOR

PROJECT:
PLAN SHOWING EXISTING WATERFRONT
STRUCTURES & PROPOSED SHARED JETTY

No.1742 & 1744 PITTWATER ROAD
BAYVIEW

CLIENT: ANDREW & MELISSA ELMSLIE AND CLINT & HELEN BRAGG
FILE: 6966 WATERFRONT SHARED JETTY

LGA: PITTWATER

REF: 6966	CONTOURS: 0.25m
ISSUE: A	DATUM: AHD
SURVEY DATE: 27/10/2021	AZIMUTH: MGA2020
SCALE: 1:500	SHEET 1 OF 3 SHEETS

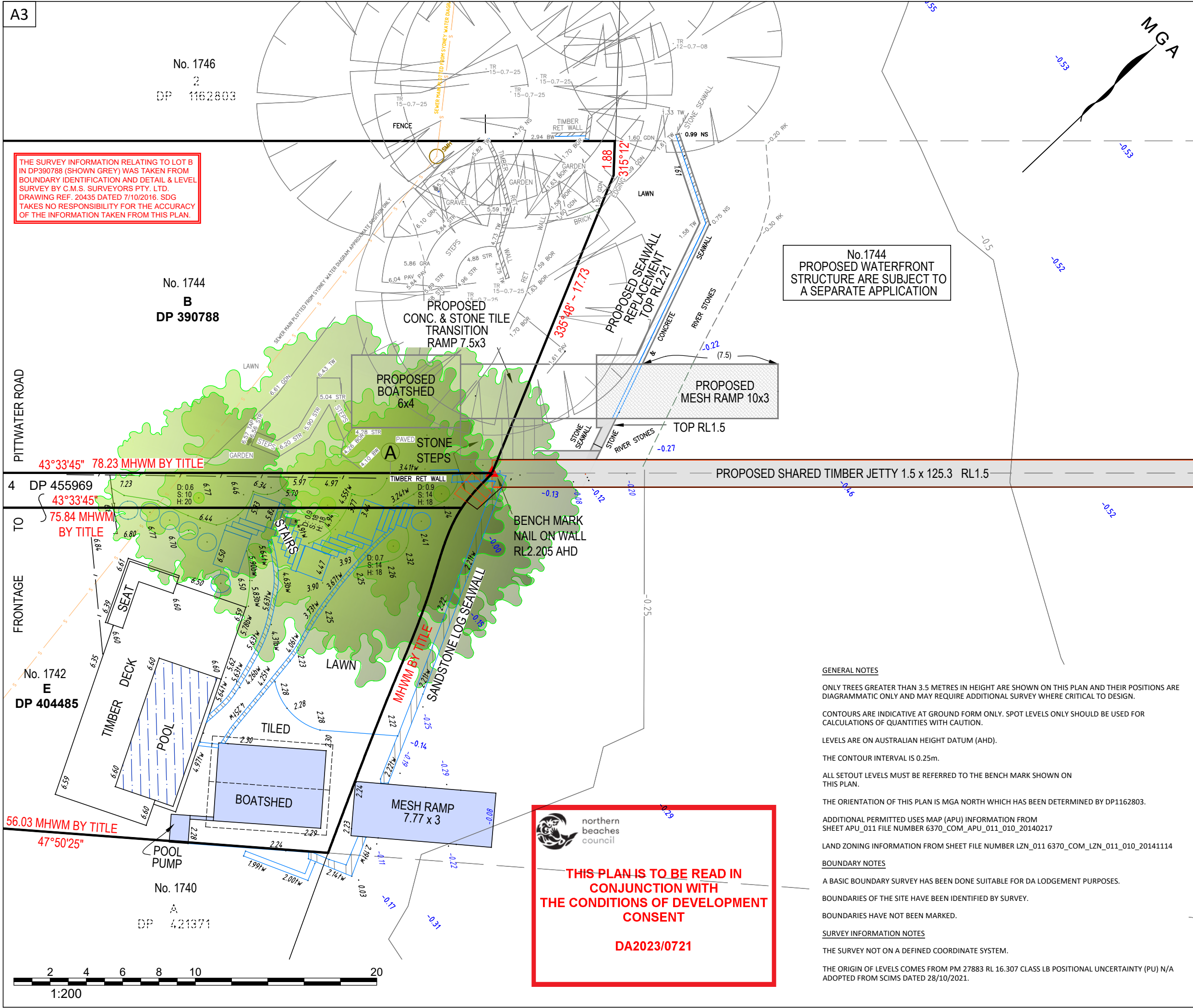
SDG

SDG Pty Ltd
abn 85 213 523 621
Suite 1, 3 Railway Street, Baulkham Hills NSW 2153
t: (02) 9630 7955 w: sdg.net.au
Liability limited by a scheme approved
under Professional Standards Legislation

Global Management System - ISO 9001
Quality Management - ISO 9001
Environmental Management - ISO 14001

DIAL BEFORE YOU DIG
www.1100.com.au

GDA2020



THE SURVEY INFORMATION RELATING TO LOT B IN DP390788 (SHOWN GREY) WAS TAKEN FROM BOUNDARY IDENTIFICATION AND DETAIL & LEVEL SURVEY BY C.M.S. SURVEYORS PTY. LTD. DRAWING REF. 20435 DATED 7/10/2016. SDG TAKES NO RESPONSIBILITY FOR THE ACCURACY OF THE INFORMATION TAKEN FROM THIS PLAN.

No.1744
PROPOSED WATERFRONT
STRUCTURE ARE SUBJECT TO
A SEPARATE APPLICATION

**THIS PLAN IS TO BE READ IN
CONJUNCTION WITH
THE CONDITIONS OF DEVELOPMENT
CONSENT**

DA2023/0721

ISSUE	DATE	AMENDMENT	SURV	CHK
A	27/10/21	ORIGINAL ISSUE	GS	MT

LEGEND

TW	TOP OF WALL
BW	BOTTOM OF WALL
MLW	MEAN LOW WATER
MHW	MEAN HIGH WATER
ZFDTG	ZERO FORT DENISON TIDE GAUGE (RL -0.925 A.H.D.)
	PROPOSED WORKS

MICHAEL TRIFIRO ID: SU008624
REGISTERED LAND SURVEYOR

PROJECT:
PLAN SHOWING EXISTING WATERFRONT
STRUCTURES & PROPOSED SHARED JETTY

No.1742 & 1744 PITTWATER ROAD
BAYVIEW

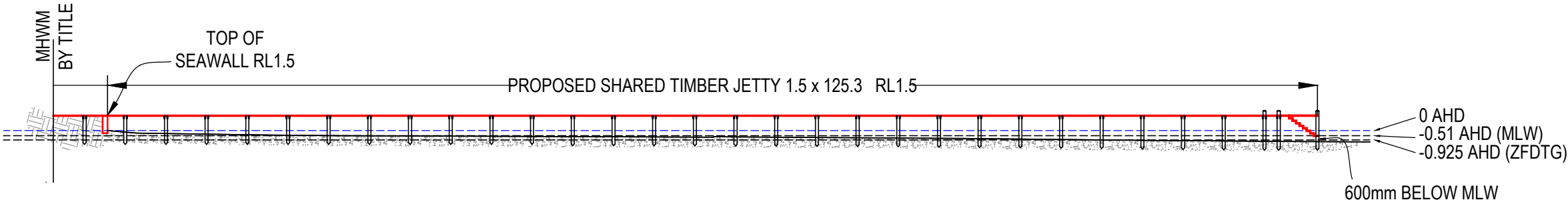
CLIENT: ANDREW & MELISSA ELMSLIE AND CLINT & HELEN BRAGG
FILE: 6966 WATERFRONT SHARED JETTY

LGA: PITTWATER

REF: 6966	CONTOURS: 0.25m
ISSUE: A	DATUM: AHD
SURVEY DATE: 27/10/2021	AZIMUTH: MGA2020
SCALE: 1:200	SHEET 2 OF 3 SHEETS

SDG Pty Ltd
abn 85 213 523 621
Suite 1, 3 Railway Street, Baulkham Hills NSW 2153
t: (02) 9630 7955 w: sdg.net.au
Liability limited by a scheme approved
under Professional Standards Legislation

A3



SECTION A - A
PROPOSED SHARED JETTY
SCALE 1:500



northern
beaches
council

THIS PLAN IS TO BE READ IN
CONJUNCTION WITH
THE CONDITIONS OF DEVELOPMENT
CONSENT

DA2023/0721

ISSUE	DATE	AMENDMENT	SURV	CHK
A	27/10/21	ORIGINAL ISSUE	GS	MT

LEGEND

TW
BW
MLW
MHWM
ZFDTG

TOP OF WALL
BOTTOM OF WALL
MEAN LOW WATER
MEAN HIGH WATER MARK
ZERO FORT DENISON TIDE GAUGE (RL -0.925 A.H.D.)
PROPOSED WORKS



MICHAEL TRIFIRO ID: SU008624
REGISTERED LAND SURVEYOR


PROJECT:
PLAN SHOWING EXISTING WATERFRONT
STRUCTURES & PROPOSED SHARED JETTY

No.1742 & 1744 PITTWATER ROAD
BAYVIEW




CLIENT: ANDREW & MELISSA ELMSLIE AND CLINT & HELEN BRAGG


FILE: 6966 WATERFRONT SHARED JETTY

LGA: PITTWATER	
REF: 6966	CONTOURS: 0.25m
ISSUE: A	DATUM: AHD
SURVEY DATE: 27/10/2021	AZIMUTH: MGA2020
SCALE: AS SHOWN	SHEET 3 OF 3 SHEETS



SDG Pty Ltd
abn 85 213 523 621
Suite 1, 3 Railway Street, Baulkham Hills NSW 2153
t: (02) 9630 7955 w: sdg.net.au
Liability limited by a scheme approved
under Professional Standards Legislation





DIAL BEFORE
YOU DIG

www.1100.com.au

