

## DEVELOPMENT APPLICATION ASSESSMENT REPORT

<b>Application Number:</b>	DA2018/1285
<b>Responsible Officer:</b>	Adam Croft
<b>Land to be developed (Address):</b>	Lot 1 DP 14521, 77 Collingwood Street MANLY NSW 2095
<b>Proposed Development:</b>	Alterations and Additions to an existing mixed use development
<b>Zoning:</b>	Manly LEP2013 - Land zoned B1 Neighbourhood Centre
<b>Development Permissible:</b>	Yes
<b>Existing Use Rights:</b>	No
<b>Consent Authority:</b>	Northern Beaches Council
<b>Land and Environment Court Action:</b>	No
<b>Owner:</b>	Charles Nicholas Feros Stavroula Feros
<b>Applicant:</b>	Emmanuel Deleuze C/- Platinum Planning Solutions
<b>Application lodged:</b>	31/07/2018
<b>Integrated Development:</b>	No
<b>Designated Development:</b>	No
<b>State Reporting Category:</b>	Commercial/Retail/Office
<b>Notified:</b>	15/08/2018 to 31/08/2018
<b>Advertised:</b>	Not Advertised
<b>Submissions Received:</b>	0
<b>Recommendation:</b>	Approval
<b>Estimated Cost of Works:</b>	\$ 12,000.00

### ASSESSMENT INTRODUCTION

The application has been assessed in accordance with the requirements of the Environmental Planning and Assessment Act 1979 and the associated Regulations. In this regard:

- An assessment report and recommendation has been prepared (the subject of this report) taking into account all relevant provisions of the Environmental Planning and Assessment Act 1979, and the associated regulations;
- A site inspection was conducted and consideration has been given to the impacts of the development upon the subject site and adjoining, surrounding and nearby properties;
- Notification to adjoining and surrounding properties, advertisement (where required) and referral to relevant internal and external bodies in accordance with the Act, Regulations and relevant Development Control Plan;
- A review and consideration of all submissions made by the public and community interest groups in relation to the application;

- A review and consideration of all documentation provided with the application (up to the time of determination);
- A review and consideration of all referral comments provided by the relevant Council Officers, State Government Authorities/Agencies and Federal Government Authorities/Agencies on the proposal.

## SUMMARY OF ASSESSMENT ISSUES

Manly Local Environmental Plan 2013 - 6.1 Acid sulfate soils

Manly Local Environmental Plan 2013 - 6.3 Flood planning

Manly Local Environmental Plan 2013 - 6.9 Foreshore scenic protection area

Manly Development Control Plan - 5.4.1 Foreshore Scenic Protection Area

Manly Development Control Plan - 5.4.3 Flood Prone Land

## SITE DESCRIPTION

<b>Property Description:</b>	Lot 1 DP 14521 , 77 Collingwood Street MANLY NSW 2095
<b>Detailed Site Description:</b>	<p>The subject site consists of one allotment located on the north-western corner of Collingwood Street and North Steyne.</p> <p>The site is irregular in shape with a frontage of approximately 8.5m along Collingwood Street and North Steyne and a depth of 27.43m. The site also has access at the rear from Cameron Avenue. The site has a surveyed area of 234m<sup>2</sup>.</p> <p>The site is located within the B1 Neighbourhood Centre zone and accommodates a two-storey commercial building.</p> <p>The site is generally flat.</p> <p>The site contains minimal vegetation.</p> <p><b>Detailed Description of Adjoining/Surrounding Development</b></p> <p>Adjoining and surrounding development is characterised by detached dwellings, dual occupancies, residential flat buildings and commercial uses. Lagoon Park is located to the north of the subject site across Cameron Avenue and Queenscliff Surf Life Saving Club to the east across North Steyne.</p>

Map:



## SITE HISTORY

A search of Council's records has revealed that there are no recent or relevant applications for this site.

The land has been used for commercial purposes for an extended period of time.

## PROPOSED DEVELOPMENT IN DETAIL

The proposal includes a new window to the ground floor commercial tenancy.

In consideration of the application a review of (but not limited) documents as provided by the applicant in support of the application was taken into account detail provided within Attachment C.

## ENVIRONMENTAL PLANNING AND ASSESSMENT ACT, 1979 (EPAA)

The relevant matters for consideration under the Environmental Planning and Assessment Act, 1979, are:

Section 4.15 Matters for Consideration'	Comments
Section 4.15 (1) (a)(i) – Provisions of any environmental planning instrument	See discussion on "Environmental Planning Instruments" in this report.
Section 4.15 (1) (a)(ii) – Provisions of any draft environmental planning instrument	None applicable.
Section 4.15 (1) (a)(iii) – Provisions of any development control plan	Manly Development Control Plan applies to this proposal.
Section 4.15 (1) (a)(iia) – Provisions of any planning agreement	None applicable.
Section 4.15 (1) (a)(iv) – Provisions of the Environmental Planning and Assessment Regulation 2000 (EP&A Regulation 2000)	<u>Division 8A</u> of the EP&A Regulation 2000 requires the consent authority to consider "Prescribed conditions" of development consent. These matters have been

Section 4.15 Matters for Consideration'	Comments
	<p>addressed via a condition of consent.</p> <p><u>Clause 50(1A)</u> of the EP&amp;A Regulation 2000 requires the submission of a design verification certificate from the building designer at lodgement of the development application. This clause is not relevant to this application.</p> <p><u>Clauses 54 and 109</u> of the EP&amp;A Regulation 2000, Council requested additional information and has therefore considered the number of days taken in this assessment in light of this clause within the Regulations. No additional information was requested.</p> <p><u>Clause 92</u> of the EP&amp;A Regulation 2000 requires the consent authority to consider AS 2601 - 1991: The Demolition of Structures. This clause is not relevant to this application.</p> <p><u>Clauses 93 and/or 94</u> of the EP&amp;A Regulation 2000 requires the consent authority to consider the upgrading of a building (including fire safety upgrade of development). This clause is not relevant to this application.</p> <p><u>Clause 98</u> of the EP&amp;A Regulation 2000 requires the consent authority to consider insurance requirements under the Home Building Act 1989. This clause is not relevant to this application.</p> <p><u>Clause 98</u> of the EP&amp;A Regulation 2000 requires the consent authority to consider the provisions of the Building Code of Australia (BCA). This matter has been addressed via a condition of consent.</p> <p><u>Clause 143A</u> of the EP&amp;A Regulation 2000 requires the submission of a design verification certificate from the building designer prior to the issue of a Construction Certificate. This clause is not relevant to this application.</p>
<p>Section 4.15 (1) (b) – the likely impacts of the development, including environmental impacts on the natural and built environment and social and economic impacts in the locality</p>	<p>(i) <b>Environmental Impact</b> The environmental impacts of the proposed development on the natural and built environment are addressed under the Manly Development Control Plan section in this report.</p> <p>(ii) <b>Social Impact</b> The proposed development will not have a detrimental social impact in the locality considering the character of the proposal.</p> <p>(iii) <b>Economic Impact</b> The proposed development will not have a detrimental economic impact on the locality considering the nature of</p>

Section 4.15 Matters for Consideration'	Comments
	the existing and proposed land use.
Section 4.15 (1) (c) – the suitability of the site for the development	The site is considered suitable for the proposed development.
Section 4.15 (1) (d) – any submissions made in accordance with the EPA Act or EPA Regs	See discussion on “Notification & Submissions Received” in this report.
Section 4.15 (1) (e) – the public interest	No matters have arisen in this assessment that would justify the refusal of the application in the public interest.

## EXISTING USE RIGHTS

Existing Use Rights are not applicable to this application.

## BUSHFIRE PRONE LAND

The site is not classified as bush fire prone land.

## NOTIFICATION & SUBMISSIONS RECEIVED

The subject development application has been publicly exhibited in accordance with the Environmental Planning and Assessment Act 1979, Environmental Planning and Assessment Regulation 2000 and the relevant Development Control Plan.

As a result of the public exhibition of the application Council received no submissions.

## MEDIATION

No requests for mediation have been made in relation to this application.

## REFERRALS

External Referral Body	Comments
Ausgrid: (SEPP Infra.)	The proposal was referred to Ausgrid. No response has been received within the 21 day statutory period and therefore, it is assumed that no objections are raised and no conditions are recommended.

## ENVIRONMENTAL PLANNING INSTRUMENTS (EPIS)\*

All, Environmental Planning Instruments (SEPPs, REPs and LEPS), Development Controls Plans and Council Policies have been considered in the merit assessment of this application.

In this regard, whilst all provisions of each Environmental Planning Instruments (SEPPs, REPs and LEPS), Development Controls Plans and Council Policies have been considered in the assessment, many provisions contained within the document are not relevant or are enacting, definitions and operational provisions which the proposal is considered to be acceptable against.

As such, an assessment is provided against the controls relevant to the merit consideration of the application hereunder.

## State Environmental Planning Policies (SEPPs) and State Regional Environmental Plans (SREPs)

Nil

### Manly Local Environmental Plan 2013

Is the development permissible?	Yes
After consideration of the merits of the proposal, is the development consistent with:	
aims of the LEP?	Yes
zone objectives of the LEP?	Yes

### Principal Development Standards

Standard	Requirement	Proposed	% Variation	Complies
Height of Buildings:	8.5m	2.85m	N/A	Yes

### Compliance Assessment

Clause	Compliance with Requirements
4.3 Height of buildings	Yes
6.1 Acid sulfate soils	Yes
6.3 Flood planning	Yes
6.9 Foreshore scenic protection area	Yes
6.12 Essential services	Yes

### Detailed Assessment

#### 6.1 Acid sulfate soils

Clause 6.1 - 'Acid sulfate soils' requires Council to ensure that development does not disturb, expose or drain acid sulfate soils and cause environmental damage. In this regard, development consent is required for the carrying out of works described on land shown on the Acid Sulfate Soils Map as being of the class specified for those works.

The site is located in an area identified as Acid Sulfate Soil Class 4, as indicated on Council's Acid Sulfate Soils Planning Map.

Works at depths beyond 2.0m below the natural ground surface and/or works by which the watertable is likely to be lowered more than 2.0 metre below the natural ground surface within a Class 4 acid sulfate soil area are required to be assessed to determine if any impact will occur.

No works below ground level are proposed.

#### 6.3 Flood planning

No works are proposed outside the existing building footprint.



## 6.9 Foreshore scenic protection area

The proposed works are limited to a new window opening to an existing wall. As such, the proposal will result in no unreasonable impacts on visual aesthetic amenity or views to and from the Pacific Ocean or Manly Foreshore.

### Manly Development Control Plan

#### Built Form Controls

There are no development controls under Part 4 to consider as part of this assessment.

#### Compliance Assessment

Clause	Compliance with Requirements	Consistency Aims/Objectives
3.1.3 Townscape (Local and Neighbourhood Centres)	Yes	Yes
3.4.1 Sunlight Access and Overshadowing	Yes	Yes
3.4.2 Privacy and Security	Yes	Yes
3.4.3 Maintenance of Views	Yes	Yes
3.7 Stormwater Management	Yes	Yes
4.2.3 Setbacks Controls in LEP Zones B1 and B2	Yes	Yes
4.2.8.2 Setbacks	Yes	Yes
5.4.1 Foreshore Scenic Protection Area	Yes	Yes
5.4.3 Flood Prone Land	Yes	Yes

#### Detailed Assessment

### 5.4.1 Foreshore Scenic Protection Area

The proposed works are limited to a new window opening to an existing wall. As such, the proposal will result in no unreasonable impacts on visual aesthetic amenity or views to and from the Pacific Ocean or Manly Foreshore.

### 5.4.3 Flood Prone Land

No works are proposed outside the existing building footprint.

## THREATENED SPECIES, POPULATIONS OR ECOLOGICAL COMMUNITIES

The proposal will not significantly effect threatened species, populations or ecological communities, or their habitats.

## CRIME PREVENTION THROUGH ENVIRONMENTAL DESIGN

The proposal is consistent with the principles of Crime Prevention Through Environmental Design.

## POLICY CONTROLS

### Manly Section 94 Development Contributions Plan

S94 Contributions are not applicable to this application.

## CONCLUSION

The site has been inspected and the application assessed having regard to all documentation submitted by the applicant and the provisions of:

- Environmental Planning and Assessment Act 1979;
- Environmental Planning and Assessment Regulation 2000;
- All relevant and draft Environmental Planning Instruments;
- Manly Local Environment Plan;
- Manly Development Control Plan; and
- Codes and Policies of Council.

This assessment has taken into consideration the submitted plans, Statement of Environmental Effects, all other documentation supporting the application and public submissions, and does not result in any unreasonable impacts on surrounding, adjoining, adjacent and nearby properties subject to the conditions contained within the recommendation.

In consideration of the proposal and the merit consideration of the development, the proposal is considered to be:

- Consistent with the objectives of the DCP
- Consistent with the zone objectives of the LEP
- Consistent with the aims of the LEP
- Consistent with the objectives of the relevant EPIs
- Consistent with the objects of the Environmental Planning and Assessment Act 1979

It is considered that the proposed development satisfies the appropriate controls and that all processes and assessments have been satisfactorily addressed.

## RECOMMENDATION

THAT Council as the consent authority grant Development Consent to DA2018/1285 for Alterations and Additions to an existing mixed use development on land at Lot 1 DP 14521, 77 Collingwood Street, MANLY, subject to the conditions printed below:

### DEVELOPMENT CONSENT OPERATIONAL CONDITIONS

#### 1. Approved Plans and Supporting Documentation

The development must be carried out in compliance (except as amended by any other condition of consent) with the following:

##### a) Approved Plans

Architectural Plans - Endorsed with Council's stamp		
Drawing No.	Dated	Prepared By
DA-01 Location / Site Plan	23 June 2018	Morris Co Design



DA-02 Site Plan	23 June 2018	Morris Co Design
DA-03 Elevations - North and East	23 June 2018	Morris Co Design

b) Any plans and / or documentation submitted to satisfy the Deferred Commencement Conditions of this consent as approved in writing by Council.

c) Any plans and / or documentation submitted to satisfy the Conditions of this consent.

d) The development is to be undertaken generally in accordance with the following:

In the event of any inconsistency between conditions of this consent and the drawings/documents referred to above, the conditions of this consent will prevail.

Reason: To ensure the work is carried out in accordance with the determination of Council and approved plans. (DACPLB01)

## 2. Prescribed Conditions

- (a) All building works must be carried out in accordance with the requirements of the Building Code of Australia (BCA).
- (b) BASIX affected development must comply with the schedule of BASIX commitments specified within the submitted BASIX Certificate (demonstrated compliance upon plans/specifications is required prior to the issue of the Construction Certificate);
- (c) A sign must be erected in a prominent position on any site on which building work, subdivision work or demolition work is being carried out:
  - (i) showing the name, address and telephone number of the Principal Certifying Authority for the work, and
  - (ii) showing the name of the principal contractor (if any) for any building work and a telephone number on which that person may be contacted outside working hours, and
  - (iii) stating that unauthorised entry to the work site is prohibited.

Any such sign is to be maintained while the building work, subdivision work or demolition work is being carried out, but must be removed when the work has been completed.
- (d) Residential building work within the meaning of the Home Building Act 1989 must not be carried out unless the Principal Certifying Authority for the development to which the work relates (not being the Council) has given the Council written notice of the following information:
  - (i) in the case of work for which a principal contractor is required to be appointed:
    - A. the name and licence number of the principal contractor, and
    - B. the name of the insurer by which the work is insured under Part 6 of that Act,
  - (ii) in the case of work to be done by an owner-builder:
    - A. the name of the owner-builder, and
    - B. if the owner-builder is required to hold an owner-builder permit under that Act, the number of the owner-builder permit.

If arrangements for doing the residential building work are changed while the work is in progress so that the information notified under becomes out of date, further work must not be carried out unless the Principal Certifying Authority for the development to which the work relates (not being the Council) has given the Council written notice of the

updated information.

- (e) Development that involves an excavation that extends below the level of the base of the footings of a building on adjoining land, the person having the benefit of the development consent must, at the person's own expense:
- (i) protect and support the adjoining premises from possible damage from the excavation, and
  - (ii) where necessary, underpin the adjoining premises to prevent any such damage.
  - (iii) must, at least 7 days before excavating below the level of the base of the footings of a building on an adjoining allotment of land, give notice of intention to do so to the owner of the adjoining allotment of land and furnish particulars of the excavation to the owner of the building being erected or demolished.
  - (iv) the owner of the adjoining allotment of land is not liable for any part of the cost of work carried out for the purposes of this clause, whether carried out on the allotment of land being excavated or on the adjoining allotment of land.

In this clause, allotment of land includes a public road and any other public place.

Reason: Legislative Requirement (DACPLB09)

### 3. **General Requirements**

- (a) Unless authorised by Council:  
Building construction and delivery of material hours are restricted to:
- 7.00 am to 5.00 pm inclusive Monday to Friday,
  - 8.00 am to 1.00 pm inclusive on Saturday,
  - No work on Sundays and Public Holidays.

Demolition and excavation works are restricted to:

- 8.00 am to 5.00 pm Monday to Friday only.

(Excavation work includes the use of any excavation machinery and the use of jackhammers, rock breakers, excavators, loaders and the like, regardless of whether the activities disturb or alter the natural state of the existing ground stratum or are breaking up/removing materials from the site).

- (b) At all times after the submission the Notice of Commencement to Council, a copy of the Development Consent and Construction Certificate is to remain onsite at all times until the issue of a final Occupation Certificate. The consent shall be available for perusal of any Authorised Officer.
- (c) Where demolition works have been completed and new construction works have not commenced within 4 weeks of the completion of the demolition works that area affected by the demolition works shall be fully stabilised and the site must be maintained in a safe and clean state until such time as new construction works commence.
- (d) Onsite toilet facilities (being either connected to the sewer or an accredited sewer management facility) for workers are to be provided for construction sites at a rate of 1 per 20 persons.

- (e) Prior to the release of the Construction Certificate, payment of the Long Service Levy is required. This payment can be made at Council or to the Long Services Payments Corporation. Payment is not required where the value of the works is less than \$25,000. The Long Service Levy is calculated on 0.35% of the building and construction work. The levy rate and level in which it applies is subject to legislative change. The applicable fee at the time of payment of the Long Service Levy will apply.
- (f) The applicant shall bear the cost of all works associated with the development that occurs on Council's property.
- (g) No building, demolition, excavation or material of any nature and no hoist, plant and machinery (crane, concrete pump or lift) shall be placed on Council's footpaths, roadways, parks or grass verges without Council Approval.
- (h) Demolition materials and builders' wastes are to be removed to approved waste/recycling centres.
- (i) No trees or native shrubs or understorey vegetation on public property (footpaths, roads, reserves, etc.) or on the land to be developed shall be removed or damaged during construction unless specifically approved in this consent including for the erection of any fences, hoardings or other temporary works.
- (j) Prior to the commencement of any development onsite for:
  - i) Building/s that are to be erected
  - ii) Building/s that are situated in the immediate vicinity of a public place and is dangerous to persons or property on or in the public place
  - iii) Building/s that are to be demolished
  - iv) For any work/s that is to be carried out
  - v) For any work/s that is to be demolished

The person responsible for the development site is to erect or install on or around the development area such temporary structures or appliances (wholly within the development site) as are necessary to protect persons or property and to prevent unauthorised access to the site in order for the land or premises to be maintained in a safe or healthy condition. Upon completion of the development, such temporary structures or appliances are to be removed within 7 days.
- (k) Requirements for new swimming pools/spas or existing swimming pools/spas affected by building works.
  - (1) Child resistant fencing is to be provided to any swimming pool or lockable cover to any spa containing water and is to be consistent with the following;
 

Relevant legislative requirements and relevant Australian Standards (including but not limited) to:

    - (i) Swimming Pools Act 1992
    - (ii) Swimming Pools Amendment Act 2009
    - (iii) Swimming Pools Regulation 2008
    - (iv) Australian Standard AS1926 Swimming Pool Safety
    - (v) Australian Standard AS1926.1 Part 1: Safety barriers for swimming pools
    - (vi) Australian Standard AS1926.2 Part 2: Location of safety barriers for swimming pools.
  - (2) A 'KEEP WATCH' pool safety and aquatic based emergency sign, issued by Royal Life Saving is to be displayed in a prominent position within the pool/spa area.

- (3) Filter backwash waters shall be conveyed to the Sydney Water sewerage system in sewerred areas or managed on-site in unsewerred areas in a manner that does not cause pollution, erosion or run off, is separate from the irrigation area for any wastewater system and is separate from any onsite stormwater management system.
- (4) Swimming pools and spas must be registered with the Division of Local Government.

Reason: To ensure that works do not interfere with reasonable amenity expectations of residents and the community. (DACPLB10)

## FEES / CHARGES / CONTRIBUTIONS

### 4. Security Bond

A bond (determined from cost of works) of \$1,000 and an inspection fee in accordance with Council's Fees and Charges paid as security to ensure the rectification of any damage that may occur to the Council infrastructure contained within the road reserve adjoining the site as a result of construction or the transportation of materials and equipment to and from the development site.

An inspection fee in accordance with Council adopted fees and charges (at the time of payment) is payable for each kerb inspection as determined by Council (minimum (1) one inspection).


All bonds and fees shall be deposited with Council prior to Construction Certificate or demolition work commencing, details demonstrating payment are to be submitted to the Certifying Authority prior to the issue of the Construction Certificate.

To process the inspection fee and bond payment a Bond Lodgement Form must be completed with the payments (a copy of the form is attached to this consent and alternatively a copy is located on Council's website at [www.northernbeaches.nsw.gov.au](http://www.northernbeaches.nsw.gov.au)).

Reason: To ensure adequate protection of Council's infrastructure.

In signing this report, I declare that I do not have a Conflict of Interest.

**Signed**




**Adam Croft, Planner**

The application is determined on //, under the delegated authority of:



**Rodney Piggott, Manager Development Assessments**

**ATTACHMENT A**

















Notification Plan	Title	Date
 2018/490099	Plan - Notification	25/07/2018

**ATTACHMENT B**

Notification Document	Title	Date
 2018/519377	Notification Map	15/08/2018



## ATTACHMENT C

Reference Number	Document	Date
 2018/490063	DA Quote Estimate	28/06/2018
 2018/490123	Report - Waste Management	24/07/2018
 2018/490105	Report - Statement of Environmental Effects	25/07/2018
 2018/490083	Letter - Cover	25/07/2018
 2018/490179	Plans - Master Set	25/07/2018
 2018/490099	Plan - Notification	25/07/2018
 2018/490045	Owners Consent	25/07/2018
 DA2018/1285	77 Collingwood Street MANLY NSW 2095 - Development Application - Alterations and Additions	31/07/2018
 2018/480487	DA Acknowledgement Letter - Emmanuel Deleuze C/- Platinum Planning Solutions	31/07/2018
 2018/489994	Development Application Form	03/08/2018
 2018/490015	Applicant Details	03/08/2018
 2018/519356	DA Acknowledgement Letter (not integrated) - Emmanuel Deleuze C/- Platinum Planning Solutions	15/08/2018
 2018/519377	Notification Map	15/08/2018
 2018/519386	Notification Letter - 7	15/08/2018
 2018/519611	DA2018/1285 - 77 Collingwood Street, Manly	15/08/2018
 2018/535422	Incoming email Re: Placement of Notification Sign	22/08/2018