SITE RATIOS - EXISTING:

SITE AREA	833.00m²
BUILDING FOOTPRINT	200.29m²
PAVED AREAS AND DRIVEWAY	189.87m²
AREAS UNDER 2m WIDE	20.42m²
SUM TOTAL	410.00m²
EXISTING LANDSCAPED AREA	423.00m²
	50.78%

SITE RATIOS - PROPOSED:

SITE AREA	833.00m²
BUILDING FOOTPRINT	200.29m²
PROPOSED CABANA	23.62m²
PAVED AREAS AND DRIVEWAY	166.25m²
AREAS UNDER 2m WIDE	20.42m²
SUM TOTAL	410.00m²
PROPOSED LANDSCAPED AREA	423.00m²
	50.78%

Note- Proposed stormwater will connect to the existing system which drains to existing drainage that connects to the street

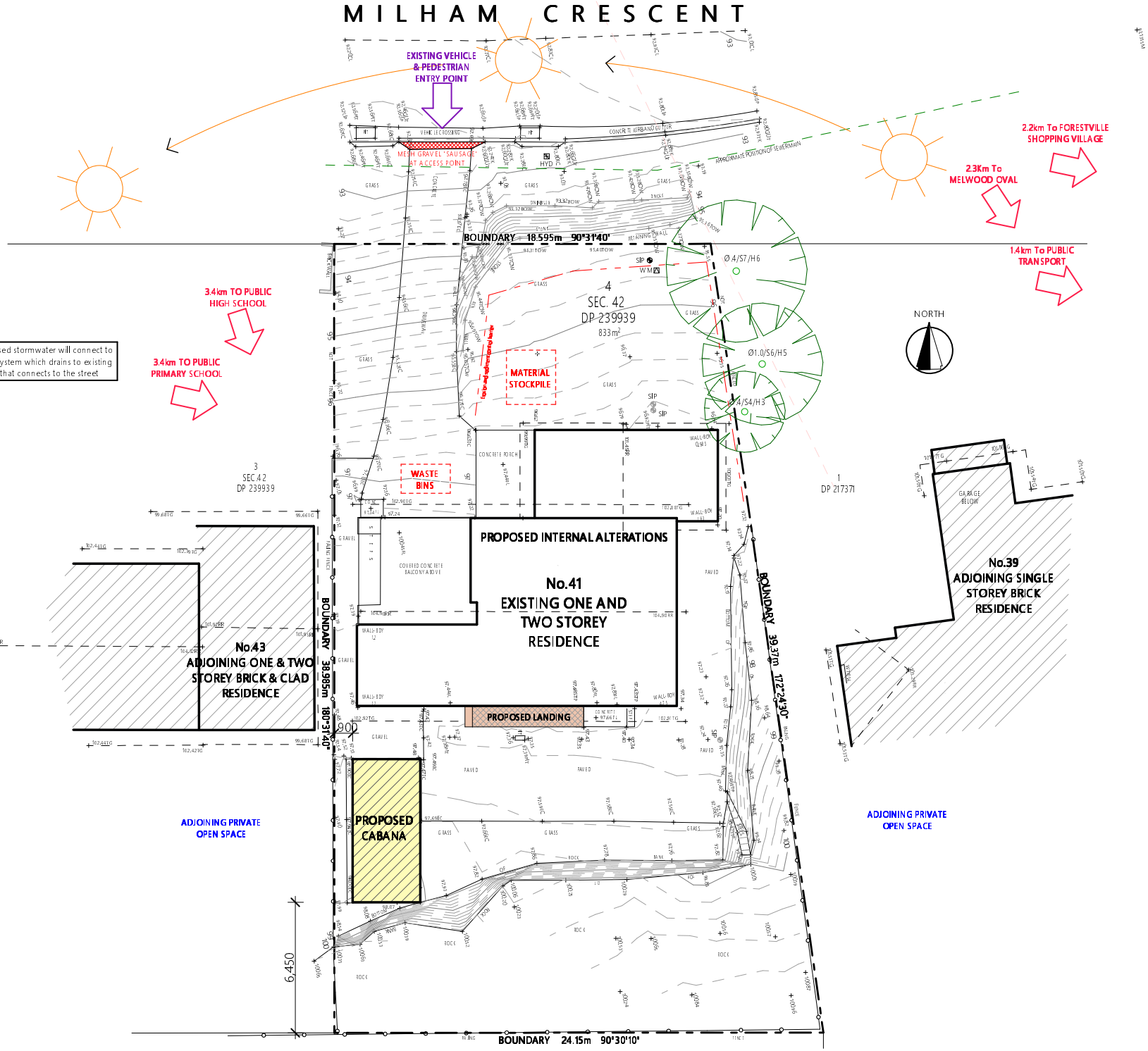

1 SITE PLAN 1:200

& SITE ANALYSIS / ENVIRONMENTAL SITE MANAGEMENT

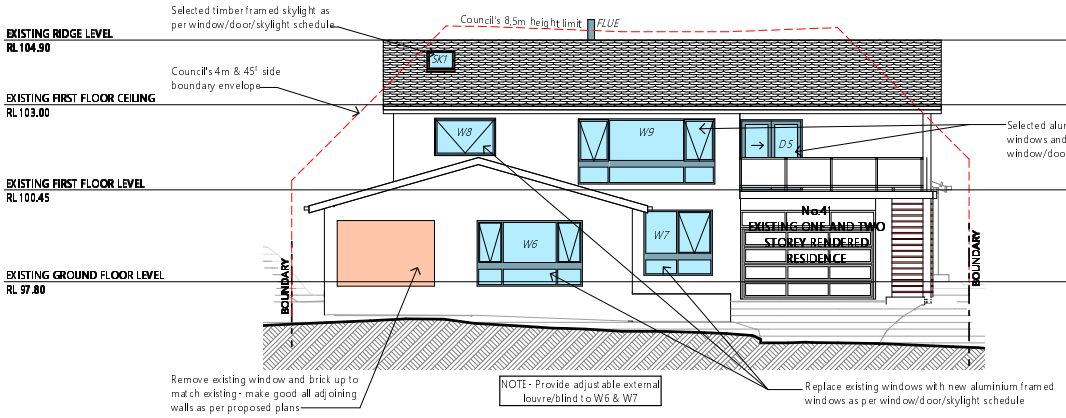

1 NORTH ELEVATION 1:100

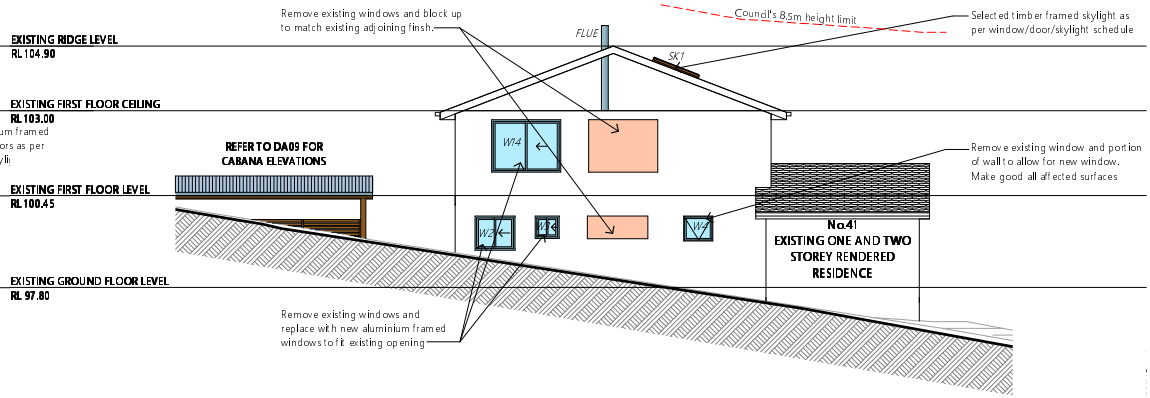

2 EAST ELEVATION 1:100

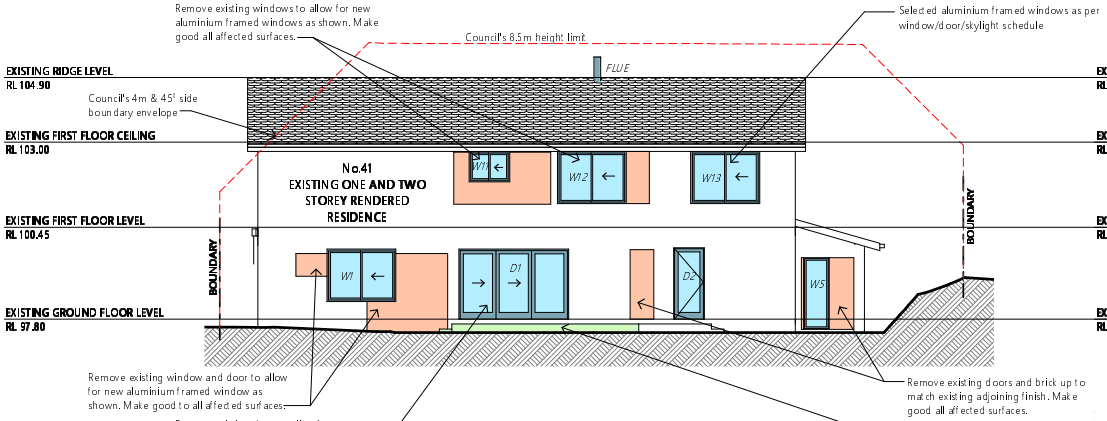

3 SOUTH ELEVATION 1:100

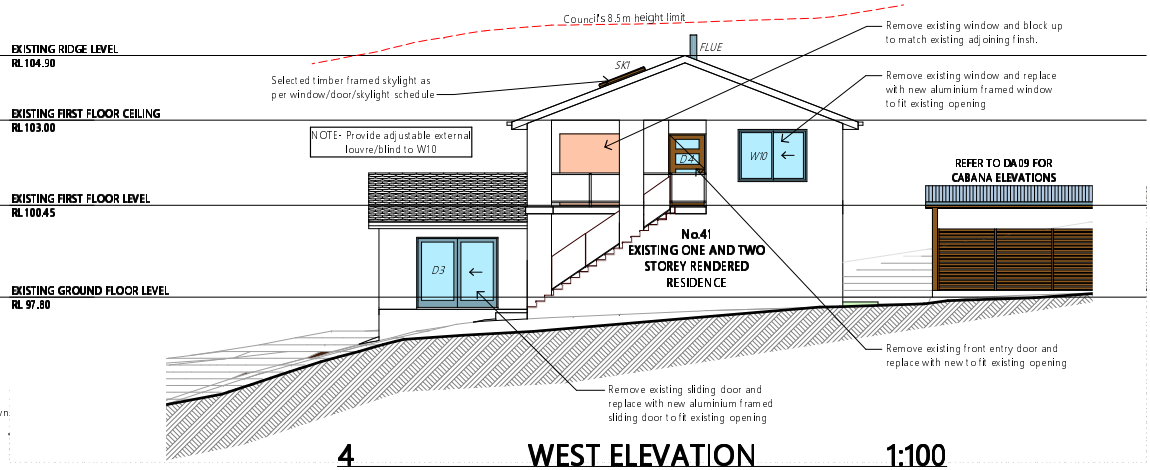

4 WEST ELEVATION 1:100