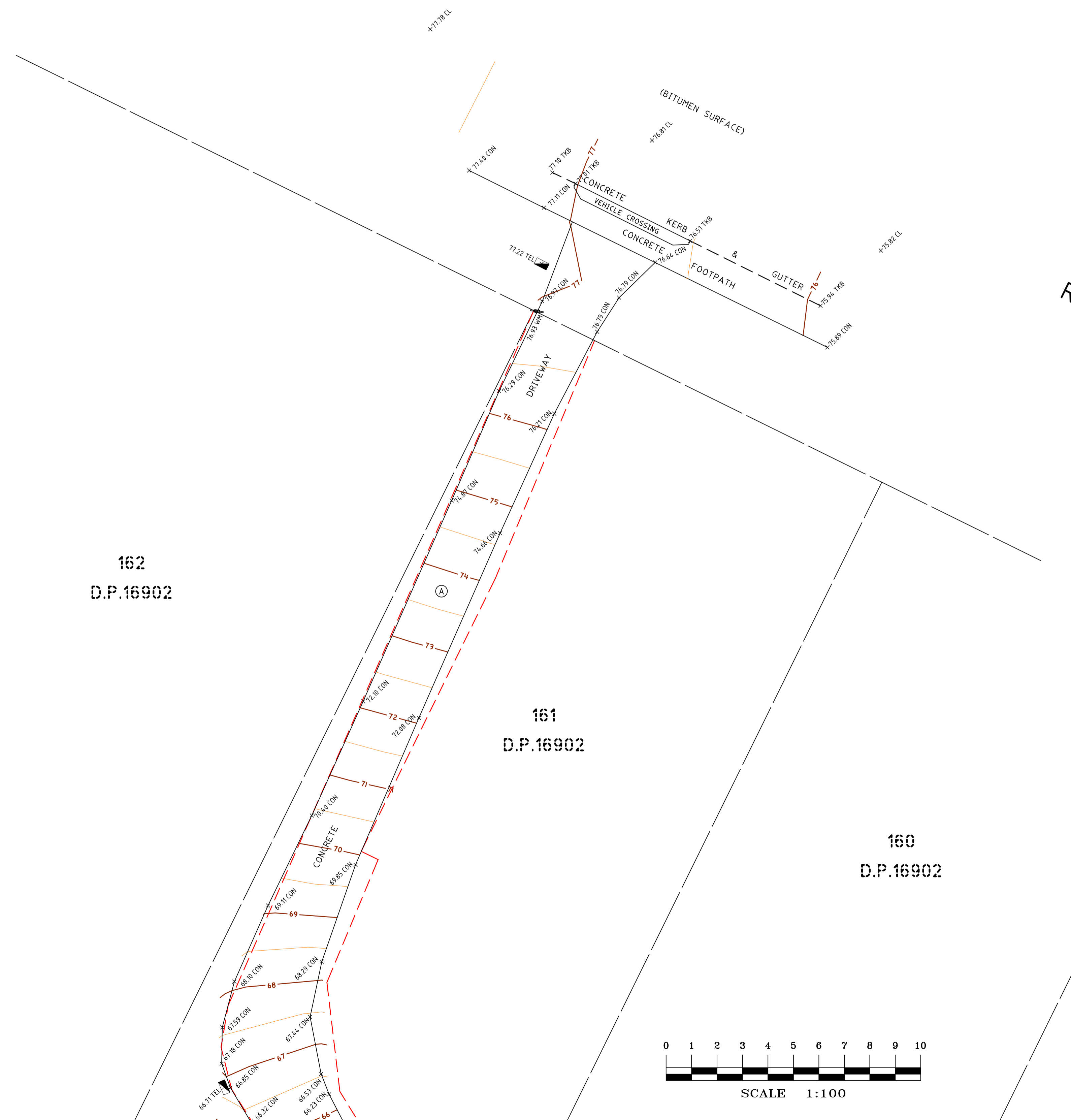


PLATEAU

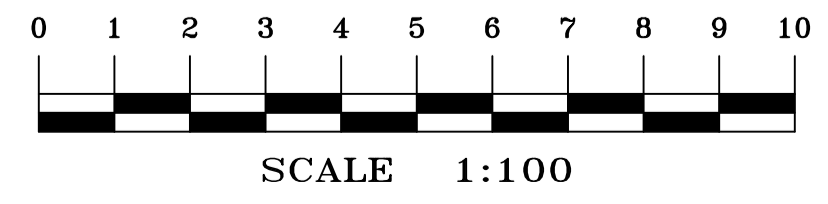
ROAD



- LEGEND
- BB BOTTOM OF BANK
 - BL BALCONY
 - CL CENTERLINE
 - CON CONCRETE
 - DK DECK
 - DS DOOR SILL LEVEL
 - EAVE EAVE
 - ELO ELECTRICITY OVERHEAD
 - FL FLOOR LEVEL
 - HL HOOD LEVEL
 - NS NATURAL SURFACE
 - PAV PAVING
 - PLM TREE PALM-DIA,SPREAD,HEIGHT
 - PP POWER POLE NETWORK
 - RF ROOF
 - RR ROOF RIDGE
 - SL SILL LEVEL
 - STR STAIRS
 - TB TOP OF BANK
 - TEL TEL STRA
 - TG TOP OF GUTTER
 - TKB TOP OF KERB
 - TR TREE-DIA,SPREAD,HEIGHT
 - TRW TOP OF RETAINING WALL
 - WM WATER METER

TITLE INDICATES THAT LOT 138 IN D.P.16902 IS SUBJECT TO:

- RESERVATIONS AND CONDITIONS IN THE CROWN GRANT(S)
- C99037 COVENANT (NOT INVESTIGATED)
- EASEMENT(S) AFFECTING THE PART(S) SHOWN SO BURDENED IN THE TITLE DIAGRAM CREATED BY:
 - DP607430 RIGHT OF CARRIAGEWAY
- EASEMENT(S) APPURTENANT TO THE LAND ABOVE DESCRIBED CREATED BY:
 - (A) DP607430 RIGHT OF CARRIAGEWAY
 - (B) DP640418 EASEMENT FOR PARKING
 - (C) DP640418 RIGHT OF CARRIAGEWAY
 - (D) DP640418 RIGHT OF CARRIAGEWAY
 - (E) E876412 RIGHT OF CARRIAGEWAY CREATED BY DP607430 HAS BEEN RELEASED IN SO FAR AS IT AFFECTS THE PART SHOWN IN PLAN WITH E876412
 - T571075 RIGHT OF CARRIAGEWAY CREATED BY DP607430 APPURTENANT TO THE LAND WITHIN DESCRIBED HAS BEEN RELEASED IN SO FAR AS IT AFFECTS THE PART SHOWN SO BURDENED IN DP607430



B	BOUNDARIES AMENDED	03/02/20
A	FIRST ISSUE	09/10/18

- BOUNDARIES SHOWN HEREON HAVE BEEN DEFINED/IDENTIFIED FOR DESIGN AND DA PURPOSES. OFFSETS FROM STRUCTURES TO BOUNDARY SHOULD NOT BE USED FOR CONSTRUCTION SETOUT.

- IF CONSTRUCTION ON OR NEAR BOUNDARIES IS UNDERTAKEN THE BOUNDARIES OF THE LAND SHOULD BE MARKED BY THE WORKS SETOUT BY A REGISTERED SURVEYOR.

- TREE SIZES ARE ESTIMATES ONLY.

- THIS PLAN HAS BEEN PREPARED FOR THE EXCLUSIVE USE OF JESSICA NOSWORTHY.

- RELATIONSHIP OF IMPROVEMENTS TO BOUNDARIES IS DIAGRAMMATIC ONLY. WHERE OFFSETS ARE CRITICAL THEY SHOULD BE CONFIRMED BY FURTHER SURVEY.

- EXCEPT WHERE SHOWN BY DIMENSION LOCATION OF DETAIL WITH RESPECT TO BOUNDARIES IS INDICATIVE ONLY.

- ONLY VISIBLE SERVICES HAVE BEEN LOCATED. UNDERGROUND SERVICES HAVE NOT BEEN LOCATED. DIAL BEFORE YOU DIG SERVICES (ph 1100) SHOULD BE USED AND A FULL UTILITY INVESTIGATION, INCLUDING A UTILITY LOCATION SURVEY, SHOULD BE UNDERTAKEN BEFORE CARRYING OUT ANY CONSTRUCTION ACTIVITY IN OR NEAR THE SURVEYED AREA.

- CRITICAL SPOT LEVELS SHOULD BE CONFIRMED WITH SURVEYOR.

- THIS PLAN IS ONLY TO BE USED FOR THE PURPOSE OF DESIGNING NEW CONSTRUCTIONS.

- CONTOURS SHOWN DEPICT THE TOPOGRAPHY. EXCEPT AT SPOT LEVELS SHOWN, THEY DO NOT REPRESENT THE EXACT LEVEL AT ANY PARTICULAR POINT. ONLY SPOT LEVELS SHOULD BE USED FOR CALCULATIONS OF QUANTITIES WITH CAUTION.

- CONTOUR INTERVAL - 0.5 metre. - SPOT LEVELS SHOULD BE ADOPTED.

- POSITION OF RIDGE LINES ARE DIAGRAMMATIC ONLY (NOT TO SCALE).

- THE INFORMATION IS ONLY TO BE USED AT A SCALE ACCURACY OF 1:100.

- DO NOT SCALE OFF THIS PLAN. FIGURED DIMENSIONS TO BE TAKEN IN PREFERENCE TO SCALED READINGS.


- IF ACCURATE TRUE NORTH IS REQUIRED A FURTHER SURVEY WOULD BE NECESSARY.

- COPYRIGHT WATERVIEW SURVEYING SERVICES

- NO PART OF THIS SURVEY MAY BE REPRODUCED, STORED IN A RETRIEVAL SYSTEM OR TRANSMITTED IN ANY FORM, WITHOUT THE WRITTEN PERMISSION OF THE COPYRIGHT OWNER EXCEPT AS PERMITTED BY THE COPYRIGHT ACT 1968.

- ANY PERMITTED DOWNLOADING, ELECTRONIC STORAGE, DISPLAY, PRINT, COPY OR REPRODUCTION OF THIS SURVEY SHOULD CONTAIN NO ALTERATION OR ADDITION TO THE ORIGINAL SURVEY.

- THIS NOTICE MUST NOT BE ERASED.


MICHAEL K. JOYCE
REGISTERED SURVEYOR I.D. 8268



1A Mona Street Mona Vale NSW 2103
ACN 610 583 572
michael@wvsurveying.com.au
0474 843 180

Vertical Datum
DATUM: AUSTRALIAN HEIGHT DATUM (AHD)
B.M. PM 6898
R.L. 47.412
SOURCE: S.C.I.M.S. 4/10/2018

Client Details
JESSICA NOSWORTHY
35A PLATEAU ROAD
AVALON BEACH NSW 2107

Drawing Title
DETAIL AND LEVELS OVER
35A PLATEAU ROAD
AVALON BEACH NSW 2107
BEING LOT 138 IN DP.16902

PROJECT: 888	PAGE 1 OF 2
Date of survey 03/10/2018/ 02/02/21	Drawing No. 888detail 1
Scale 1:100 @ A1	Rev. B

162
D.P.16902

161
D.P.16902

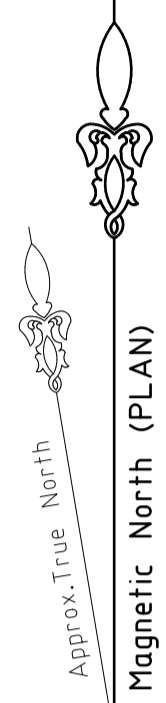
160
D.P.16902

VACANT
139
D.P.16902

137
D.P.16902

138
D.P.16902
519.8 m²

BARRENJOE ROAD
(NOT SURVEYED)



- LEGEND
- BB BOTTOM OF BANK
 - BL BALCONY
 - CL CENTERLINE
 - CON CONCRETE
 - DK DECK
 - DS DOOR SILL LEVEL
 - EAVE EAVE
 - ELO ELECTRICITY OVERHEAD
 - FL FLOOR LEVEL
 - HL HOOD LEVEL
 - NS NATURAL SURFACE
 - PAV PAVING
 - PLM TREE PALM-DIA,SPREAD,HEIGHT
 - PP POWER POLE NETWORK
 - RF ROOF
 - RR ROOF RIDGE
 - SL SILL LEVEL
 - STR STAIRS
 - TB TOP OF BANK
 - TEL TELSTRA
 - TG TOP OF GUTTER
 - TKB TOP OF KERB
 - TR TREE-DIA,SPREAD,HEIGHT
 - TRW TOP OF RETAINING WALL
 - WM WATER METER

TITLE INDICATES THAT LOT 138 IN D.P.16902 IS SUBJECT TO:

- RESERVATIONS AND CONDITIONS IN THE CROWN GRANT(S)
- C99037 COVENANT (NOT INVESTIGATED)
- EASEMENT(S) AFFECTING THE PART(S) SHOWN SO BURDENED IN THE TITLE DIAGRAM CREATED BY:
 - DP607430 RIGHT OF CARRIAGEWAY
 - EASEMENT(S) APPURTENANT TO THE LAND ABOVE DESCRIBED CREATED BY:
 - (A) DP607430 RIGHT OF CARRIAGEWAY
 - (B) DP640418 EASEMENT FOR PARKING
 - (C) DP640418 RIGHT OF CARRIAGEWAY
 - E876412 RIGHT OF CARRIAGEWAY CREATED BY DP607430 HAS BEEN RELEASED IN SO FAR AS IT AFFECTS THE PART SHOWN IN PLAN WITH E876412
 - T571075 RIGHT OF CARRIAGEWAY CREATED BY DP607430 APPURTENANT TO THE LAND WITHIN DESCRIBED HAS BEEN RELEASED IN SO FAR AS IT AFFECTS THE PART SHOWN SO BURDENED IN DP607430

B	BOUNDARIES AMENDED	03/02/20
A	FIRST ISSUE	09/10/18

- BOUNDARIES SHOWN HEREON HAVE BEEN DEFINED/IDENTIFIED FOR DESIGN AND DA PURPOSES. OFFSETS FROM STRUCTURES TO BOUNDARY SHOULD NOT BE USED FOR CONSTRUCTION SETOUT.

- IF CONSTRUCTION ON OR NEAR BOUNDARIES IS UNDERTAKEN THE BOUNDARIES OF THE LAND SHOULD BE MARKED OR THE WORKS SETOUT BY A REGISTERED SURVEYOR.

- TREE SIZES ARE ESTIMATES ONLY.

- THIS PLAN HAS BEEN PREPARED FOR THE EXCLUSIVE USE OF JESSICA NOSWORTHY.

- RELATIONSHIP OF IMPROVEMENTS TO BOUNDARIES IS DIAGRAMMATIC ONLY. WHERE OFFSETS ARE CRITICAL THEY SHOULD BE CONFIRMED BY FURTHER SURVEY.

- EXCEPT WHERE SHOWN BY DIMENSION LOCATION OF DETAIL WITH RESPECT TO BOUNDARIES IS INDICATIVE ONLY.

- ONLY VISIBLE SERVICES HAVE BEEN LOCATED. UNDERGROUND SERVICES HAVE NOT BEEN LOCATED. DIAL BEFORE YOU DIG SERVICES (pH 1100) SHOULD BE USED AND A FULL UTILITY INVESTIGATION, INCLUDING A UTILITY LOCATION SURVEY, SHOULD BE UNDERTAKEN BEFORE CARRYING OUT ANY CONSTRUCTION ACTIVITY IN OR NEAR THE SURVEYED AREA.

- CRITICAL SPOT LEVELS SHOULD BE CONFIRMED WITH SURVEYOR.

- THIS PLAN IS ONLY TO BE USED FOR THE PURPOSE OF DESIGNING NEW CONSTRUCTIONS.

- CONTOURS SHOWN DEPICT THE TOPOGRAPHY. EXCEPT AT SPOT LEVELS SHOWN, THEY DO NOT REPRESENT THE EXACT LEVEL AT ANY PARTICULAR POINT. ONLY SPOT LEVELS SHOULD BE USED FOR CALCULATIONS OF QUANTITIES WITH CAUTION.

- CONTOUR INTERVAL - 0.5 metre. - SPOT LEVELS SHOULD BE ADOPTED.

- POSITION OF RIDGE LINES ARE DIAGRAMMATIC ONLY (NOT TO SCALE).

- THE INFORMATION IS ONLY TO BE USED AT A SCALE ACCURACY OF 1:100.

- DO NOT SCALE OFF THIS PLAN. FIGURED DIMENSIONS TO BE TAKEN IN PREFERENCE TO SCALED READINGS.

- IF ACCURATE TRUE NORTH IS REQUIRED A FURTHER SURVEY WOULD BE NECESSARY.

- COPYRIGHT WATERVIEW SURVEYING SERVICES

- NO PART OF THIS SURVEY MAY BE REPRODUCED, STORED IN A RETRIEVAL SYSTEM OR TRANSMITTED IN ANY FORM, WITHOUT THE WRITTEN PERMISSION OF THE COPYRIGHT OWNER EXCEPT AS PERMITTED BY THE COPYRIGHT ACT 1968.

- ANY PERMITTED DOWNLOADING, ELECTRONIC STORAGE, DISPLAY, PRINT, COPY OR REPRODUCTION OF THIS SURVEY SHOULD CONTAIN NO ALTERATION OR ADDITION TO THE ORIGINAL SURVEY.

- THIS NOTICE MUST NOT BE ERASED.

MICHAEL K. JOYCE
REGISTERED SURVEYOR I.D. 8268



1A Mona Street Mona Vale NSW 2103
ACN 610 583 572
michael@wvsurveying.com.au
0474 843 180

Vertical Datum
DATUM: AUSTRALIAN HEIGHT DATUM (AHD)
B.M. PM 6898
R.L. 47.412
SOURCE: S.C.I.M.S. 4/10/2018

Client Details
JESSICA NOSWORTHY
35A PLATEAU ROAD
AVALON BEACH NSW 2107

Drawing Title
DETAIL AND LEVELS OVER
35A PLATEAU ROAD
AVALON BEACH NSW 2107
BEING LOT 138 IN DP.16902

PROJECT: 888	PAGE 2 OF 2
Date of survey 03/10/2018/ 02/02/21	Drawing No. 888detail 1
Scale 1:100 @ A1	Rev. B