

- NOTES**
1. THE BOUNDARIES HAVE NOT BEEN MARKED
 2. BOUNDARIES WITHIN THIS FILE HAVE BEEN ADDED FROM DCDB DATA OBTAINED FROM NSW LAND REGISTRY SERVICES AND ARE APPROXIMATE ONLY
 3. ORIGIN OF LEVELS ON A.H.D. IS TAKEN FROM PM 715 R.L. 1.85 (A.H.D.) IN BALGOWLAH ROAD
 4. NO INVESTIGATION OF UNDERGROUND SERVICES HAS BEEN MADE. ALL RELEVANT AUTHORITIES SHOULD BE NOTIFIED PRIOR TO ANY EXCAVATION ON OR NEAR THE SITE
 5. BEARINGS SHOWN ARE MGA (MAP GRID OF AUSTRALIA) ADD APPROX. 1°00' FOR TRUE NORTH

REFER TO NOTES AND LEGEND

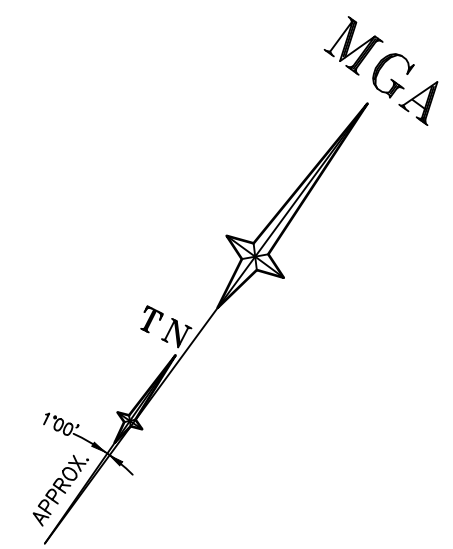
SCALE 1:300 @ A1

| Revision | Date | Description | Reference |
|----------|----------|-----------------------------|-----------|
| D | 00/00/00 | - | 00 |
| C | 00/00/00 | - | 00 |
| B | 13/09/19 | PLAN AMENDED | 50768 001 |
| A | 05/09/19 | PROPOSED SOLAR PANELS ADDED | 50768 001 |

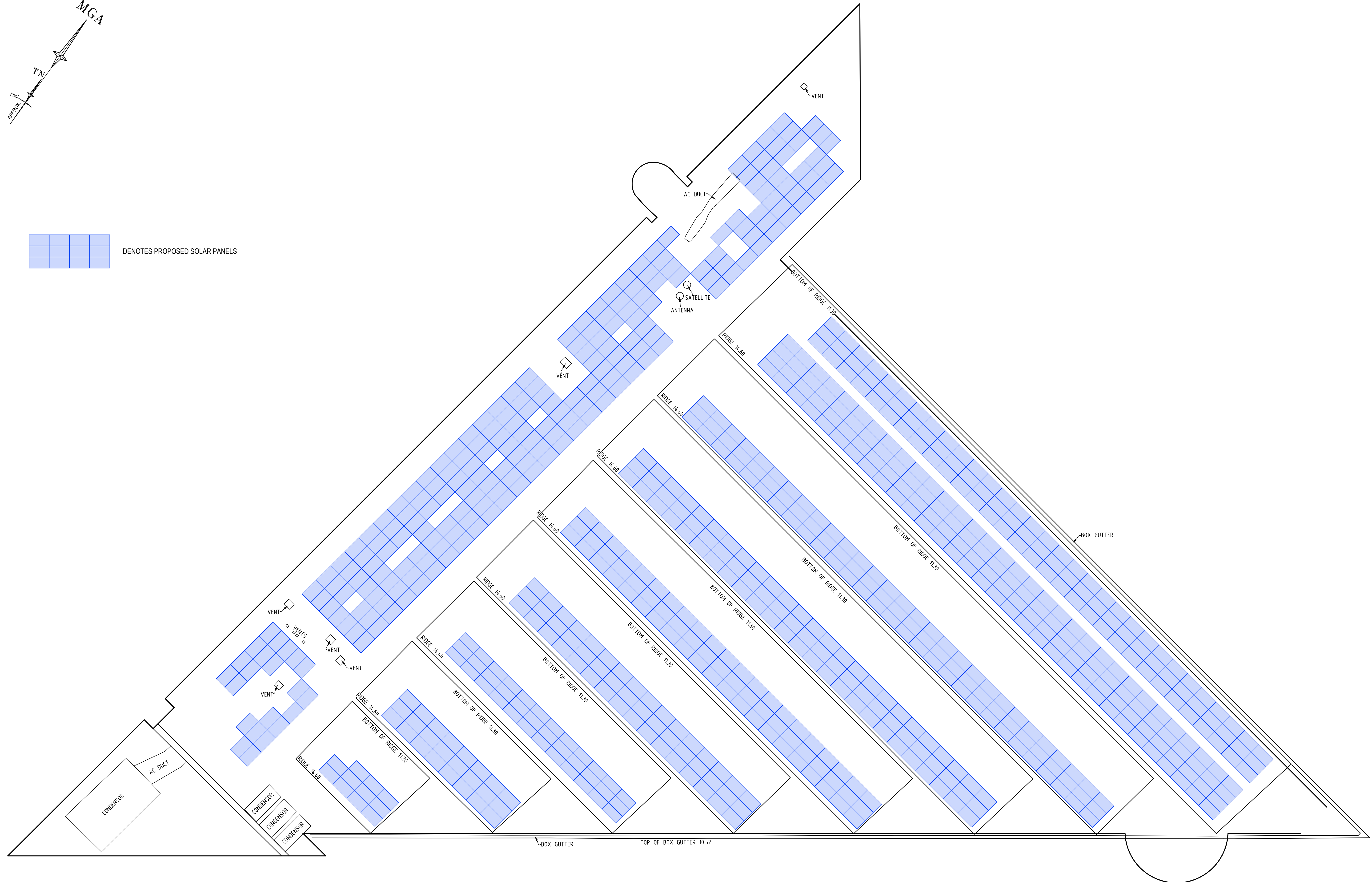


Client NORTHERN BEACHES COUNCIL
 Drawing title PLAN OF ROOF SURVEY OVER ANDREW BOY CHARLTON AQUATIC CENTRE, KENNETH ROAD, MANLY
 datum AHD
 site Area -----m²
 LGA LGA

reference number 50768 001DT
 scale 1:300 @A1
 date of survey 00/00/19
 SHEET 1 OF 1




 DENOTES PROPOSED SOLAR PANELS



SEE SHEET 1 FOR LEGEND & NOTES

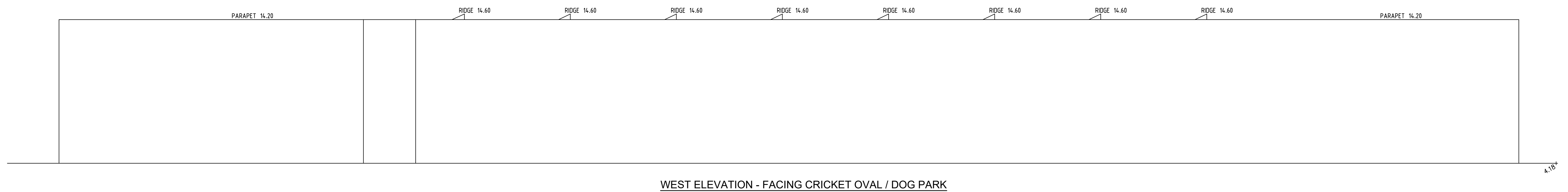
| Revision | Date | Description | Reference |
|----------|----------|-----------------------------|-----------|
| D | 00/00/00 | - | 00 |
| C | 00/00/00 | - | 00 |
| B | 13/09/19 | PLAN AMENDED | 50768 001 |
| A | 05/09/19 | PROPOSED SOLAR PANELS ADDED | 50768 001 |




Client NORTHERN BEACHES COUNCIL
 Drawing title PLAN OF ROOF SURVEY OVER ANDREW BOY CHARLTON
 AQUATIC CENTRE, KENNETH ROAD, MANLY

datum AHD
 site Area -----m²
 LGA LGA

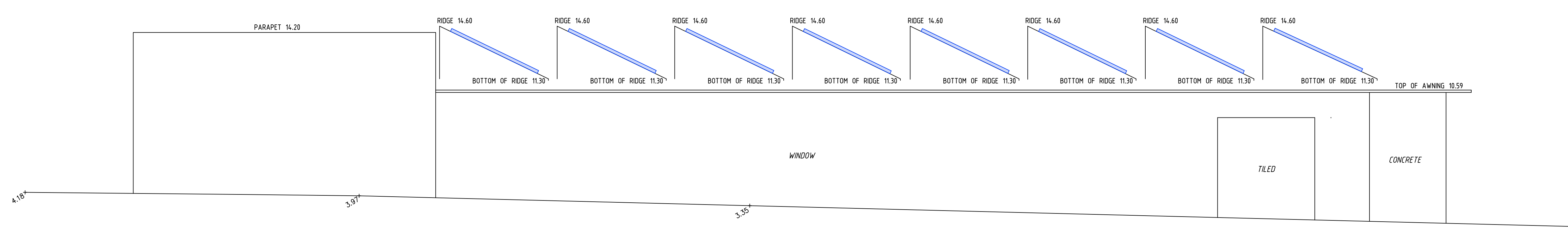
reference number 50768 001DT
 scale 1:150 @A1
 date of survey 00/00/19
 SHEET OF 2



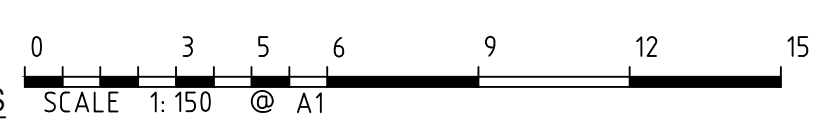
WEST ELEVATION - FACING CRICKET OVAL / DOG PARK



NORTH ELEVATION - FACING OUTDOOR 50m POOL



SOUTH ELEVATION - FACING BALGOWLAH ROAD



| Revision | Date | Description | Reference |
|----------|----------|-----------------------------|-----------|
| D | 00/00/00 | - | 00 |
| C | 00/00/00 | - | 00 |
| B | 13/09/19 | PLAN AMENDED | 50768 001 |
| A | 05/09/19 | PROPOSED SOLAR PANELS ADDED | 50768 001 |



Client NORTHERN BEACHES COUNCIL
 Drawing title PLAN OF ROOF SURVEY OVER ANDREW BOY CHARLTON AQUATIC CENTRE, KENNETH ROAD, MANLY

datum AHD
 reference number 50768 001DT
 site Area m²
 scale 1:150 @A1
 LGA date of survey 00/00/19
 SHEET 3 OF ...

SEE SHEET 1 FOR LEGEND & NOTES