



# Pittwater Local Environmental Plan 2014


## (Amendment No XX)

Site Identification Map - Sheet LSZ\_007

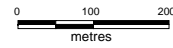
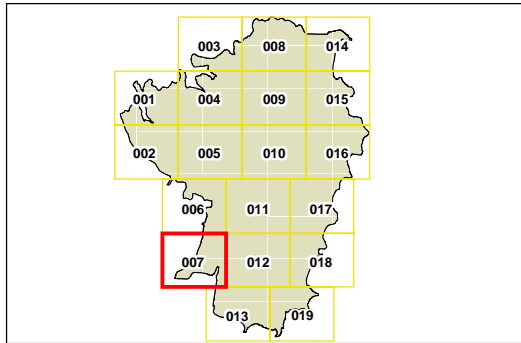
### Proposed Minimum Lot Size

 Subject Land

### Cadastre

 Cadastre 7/7/2012  
© Land & Property Information (LPI)

This maps is for explanation purposes only.  
This map is not a legal document.



Scale: 1:10,000 @ A3

Projection: GDA 1994  
MGA Zone 56

File Number: 6370\_COM\_LSZ\_007\_010A\_20141105

