



Preliminary Contamination Assessment

Project

**Lot 2 in DP1174201 at 39 Winbourne Road
Brookvale NSW 2100**

Prepared for

Action Concreting & Constructions Pty Ltd

Date

2/05/2024

Report No

17769-ER-2-1 Rev 1



alliance
geotechnical & environmental solutions

Alliance Geotechnical Pty Ltd

Address: 8-10 Welder Road
Seven Hills, NSW
Phone: 1800 288 188
Office Email: info@allgeo.com.au
Web: www.allgeo.com.au

Document Control

Revision	Date	Author	Technical Review	Project Manager
0	18/04/2024	S. Willis / J. Cooper	C. Cowper	S. Willis
1	02/05/2024	S. Willis / J. Cooper	C. Cowper	S. Willis

Important Information About This Report

Copyright in all and every part of this document belongs to Alliance Geotechnical Pty Ltd ('Alliance'). The document must not be used, sold, transferred, copied or reproduced in whole or in part in any form or manner or in or on any media to any person other than by agreement with Alliance.

This document is produced by Alliance solely for the use and benefit by the named client in accordance with the terms of the engagement between Alliance and the name client. Alliance (and the document reviewer if applicable) does not and shall not assume any liability or responsibility whatsoever to any third party arising out of any use or reliance by any third party on the content of this document.

This report must be reviewed in its entirety and in conjunction with the objectives, scope and terms applicable to Alliance's engagement. The report must not be used for any purpose other than the purpose specified at the time Alliance was engaged to prepare the report.

The findings presented in this report are based on specific data and information made available during the course of this project. To the best of Alliance's knowledge, these findings represent a reasonable interpretation of the general condition of the site at the time of report completion.

No warranties are made as to the information provided in this report. All conclusions and recommendations made in this report are of the professional opinions of personnel involved with the project and while normal checking of the accuracy of data has been conducted, any circumstances outside the scope of this report or which are not made known to personnel and which may impact on those opinions is not the responsibility of Alliance.

Logs, figures, and drawings are generated for this report based on individual Alliance consultant interpretations of nominated data, as well as observations made at the time fieldwork was undertaken.

Data and/or information presented in this report must not be redrawn for its inclusion in other reports, plans or documents, nor should that data and/or information be separated from this report in any way.

Should additional information that may impact on the findings of this report be encountered or site conditions change, Alliance reserves the right to review and amend this report.

Executive Summary

Alliance Geotechnical Pty Ltd (Alliance) was engaged by Action Concreting & Constructions Pty Ltd to undertake a preliminary contamination assessment (PCA) at Lot 2 in DP1174201 at 39 Winbourne Road, Brookvale NSW 2100 (refer **Figure 1**, with the 'site' boundaries outlined in **Figure 2**).

At the commencement of the project, Alliance had the following project appreciation:

- The site is not owned by the client;
- The site has not been developed, is being used for storage by tenants on adjacent land, and is comprising of unsealed vegetation and concrete hardstand;
- The site is currently zoned as RE1 - Open Recreation;
- The client is seeking to have the site rezoned as E4 - General Industrial;
- The client has requested a preliminary contamination assessment (PCA) for the site, to assist the client in addressing relevant planning proposal application requirements to have the site rezoned, with specific reference to land contamination in the context of State Environmental Planning Policy (SEPP) Resilience and Hazards 2021; and
- The client is not aware of any specific other local planning instruments that require consideration in the context of this project.

The objectives of this project were to:

- Assess the potential for land contamination to be present at the site as a result of current and previous land use activities;
- Assess whether the site is suitable for the proposed rezoning, in the context of land contamination; and
- Provide recommendations for conditions (in the context of land contamination) that may apply to the site that would need to be addressed for future land use activities relevant to the new zoning.

The following scope of works was undertaken address the project objectives:

- A desktop review of site history;
- A site walkover to inform an understanding of current site conditions;
- Assessment of data and reporting.

The nominated scope of works was primarily undertaken with reference to relevant references presented in **Section 12**.

A number of potential land contaminating activities have been identified for the site, based on the site history review and walkover observations. These include:

- Uncontrolled filling across the site;
- Former market garden usage;
- Former and current commercial activities on land immediately adjacent to the site, including vehicle maintenance and / or repairs, various manufacturing usages, panel beaters, boat manufacturing and surfboard manufacturing;
- Oil and waste storage on site; and
- Storage and handling of unidentified chemicals in square feature located on site.

Based on:

- The identified land contaminating activities that have potentially been undertaken at the site;
- The identified contaminants of potential concern (COPC) associated with those land contaminating activities;

a summary AEC and COPC is presented below.

Activities	Land Contaminating Activity (Source)	COPC
Site footprint (~100m ² and up to 1m bgl thick)	Uncontrolled filling	Pesticides, metals, Petroleum hydrocarbons, polycyclic aromatic hydrocarbons, asbestos, polychlorinated biphenyl
Former market garden usage (0.15m thick beneath existing fill layer)	Storage, handling and application of pesticides	Pesticides, metals, PFAS
Former and current commercial activities on land immediately adjacent to the site, including vehicle maintenance and / or repairs, various manufacturing usages, panel beaters, boat manufacturing and surfboard manufacturing;	Storage, handling and application of petroleum hydrocarbons, solvents and paints Boat manufacturing	PFAS, Petroleum hydrocarbons, BTEX chlorinated hydrocarbons, polycyclic aromatic hydrocarbons, VOCs, tributyltin
Oil and waste storage on site	Storage, handling and application of petroleum hydrocarbons, solvents and paints	PFAS, Petroleum hydrocarbons, BTEX, chlorinated hydrocarbons, polycyclic aromatic hydrocarbons, VOCs
Storage and handling of unidentified chemicals in square feature located within the RE1 zoned area(<5m ²)	Further research and visual inspection to be carried out prior to conclusions being made	

Based on the assessment undertaken by Alliance of site history information and site walkover observations, in the context of the objectives of this project and the proposed zoning, Alliance has made the following conclusions:

- The potential for land contamination to be present at the site as a result of current and previous land use activities, is considered to be low to moderate;
- If there is land contamination on the site, and that land contamination presented an unacceptable human health or ecological exposure risk, there are readily available and proven technologies available to manage and/or remediate the contaminants of potential concern identified for the site;
- The site would be suitable for the proposed rezoning to E4 - General Industrial, in the context of land contamination. This conclusion is based on the site suitability for a specific land use scenario under that zoning (permitted with or without consent) being assessed, in accordance with, but not necessarily limited to, the relevant provisions of:
 - State Environmental Planning Policy (SEPP) Resilience and Hazards 2021;
 - Warringah Development Control Plan 2011; and
 - Warringah Local Environmental Plan.

Based on those conclusions, Alliance makes the following recommendations:

- Following rezoning of the site, consent to carrying out any development on the site should only be provided once the consent authority has:
 - considered whether the land is contaminated, and
 - (a) if the land is contaminated, it is satisfied that the land is suitable in its contaminated state (or will be suitable, after remediation) for the purpose for which the development is proposed to be carried out, and
 - (b) if the land requires remediation to be made suitable for the purpose for which the development is proposed to be carried out, it is satisfied that the land will be remediated before the land is used for that purpose.

This report must be read in conjunction with the ***Important Information About This Report*** statements at the front of this report.

TABLE OF CONTENTS

1	Introduction	1
1.1	Background.....	1
1.2	Objectives	1
1.3	Scope of Work	1
2	Site Identification	2
2.1	Site Details.....	2
2.2	Site Layout.....	2
3	Site Environmental Setting.....	3
3.1	Geology.....	3
3.2	Site Topography and Elevation.....	3
3.3	Acid Sulfate Soils	3
3.4	Hydrogeology and Hydrology	3
4	Regulatory Records	5
4.1	Contaminated Land Management Act 1997	5
4.2	Protection of the Environment Operations (POEO) Act 1997	5
4.3	Work Health and Safety Regulation 2017	5
4.4	Environmental Planning and Assessment (EP&A) Act 1979.....	6
5	Site History	7
5.1	Historical Land Titles	7
5.2	Aerial Photography	7
5.3	Incidents.....	9
5.4	Complaints	9
5.5	Anecdotal Evidence	9
5.6	Lotsearch (2024).....	9
5.6.1	Historic Business Directories	9
5.6.2	Dry Cleaners, Motor Garages & Service Stations.....	10
6	Site Walkover.....	11
6.1	Current Land Use	11
6.2	Site Boundaries	11
6.3	Surfaces and Buildings	12
6.4	Infrastructure.....	13
6.5	Surface Water and Drainage	13
6.6	Hazardous Building Materials	13
6.7	Chemical Handling and Storage	14
6.8	Underground and Aboveground Storage Tanks.....	14

6.9 Septic Systems15

6.10 Waste15

6.11 Fill Material.....16

6.12 Staining and Odours16

6.13 Phytotoxicity16

6.14 Land Use on Adjacent Land16

7 Per and Poly-Fluoroalkyl Substances (PFAS)17

8 Chemical Control Orders18

9 Activities of Environmental Concern and Contaminants of Potential Concern...19

10 Duty to Report Contamination22

11 Conclusions and Recommendations23

12 References24

FIGURES

- Figure 1 Site Locality Plan
- Figure 2 Site Layout Plan

APPENDICES

- APPENDIX A – Land Titles
- APPENDIX B – Council Records
- APPENDIX C – Lotsearch (2024)

1 Introduction

1.1 Background

Alliance Geotechnical Pty Ltd (Alliance) was engaged by Action Concreting & Constructions Pty Ltd to undertake a preliminary contamination assessment (PCA) at Lot 2 in DP1174201 at 39 Winbourne Road, Brookvale NSW 2100 (refer **Figure 1**, with the 'site' boundaries outlined in **Figure 2**).

At the commencement of the project, Alliance had the following project appreciation:

- The site is not owned by the client;
- The site has not been developed, is being used for storage by tenants on adjacent land, and is comprising of unsealed vegetation and concrete hardstand;
- The site is currently zoned as RE1 - Open Recreation;
- The client is seeking to have the site rezoned as E4 - General Industrial;
- The client has requested a preliminary contamination assessment (PCA) for the site, to assist the client in addressing relevant planning proposal application requirements to have the site rezoned, with specific reference to land contamination in the context of State Environmental Planning Policy (SEPP) Resilience and Hazards 2021; and
- The client is not aware of any specific other local planning instruments that require consideration in the context of this project.

1.2 Objectives

The objectives of this project were to:

- Assess the potential for land contamination to be present at the site as a result of current and previous land use activities;
- Assess whether the site is suitable for the proposed rezoning, in the context of land contamination; and
- Provide recommendations for conditions (in the context of land contamination) that may apply to the site that would need to be addressed for future land use activities relevant to the new zoning.

1.3 Scope of Work

The following scope of works was undertaken address the project objectives:

- A desktop review of site history;
- A site walkover to inform an understanding of current site conditions;
- Assessment of data and reporting.

The nominated scope of works was primarily undertaken with reference to relevant references presented in **Section 12**.

2 Site Identification

2.1 Site Details

Site identification details are presented in **Table 2.1**.

Table 2.1 Site Identification Details

Cadastral Identification	Lot 2 in DP 1174201
Geographic Coordinates (Google Earth)	33°45'46" S and 151°16'35" E
Site Area	Approximately 100m ²
Local Government Authority	Northern Beaches Council
Current Zoning	RE1 – Public Recreation

A copy of a Section 10.7 planning certificate for the site (refer **Appendix B**) indicates that commercial / industrial facilities are not permitted on land zoned as RE1 – Public Recreation. While the certificate also references E4 – General Industrial, a review of <https://www.planningportal.nsw.gov.au/spatialviewer/#/find-a-property/address> confirmed the site is zoned RE1.

Alliance notes that the properties either side of the site, named 39 (Lot 13 in DP6033) and 41 Winbourne Road (Lot 12 in DP6033) are currently zoned as E4 – General Industrial.

2.2 Site Layout

The layout of the site is present in **Figure 2**. The layout plan includes locations of:

- Site access points; and
- Current adjacent buildings.

A copy of a detail and level survey of the site was not made available at the time of preparing this report.

3 Site Environmental Setting

3.1 Geology

The Department of Mineral Resources Geological Survey of NSW Sydney 1:100,000 Geological Series Sheet 9130 (Edition 1) 1983, indicated that the site is likely to be underlain by Hawkesbury Sandstone, comprising medium to coarse grained quartz sandstone, very minor shale and laminite lenses. The New South Wales Seamless Geology Dataset v2.3 confirmed this, however also noted that the site comprised Quaternary alluvial floodplain deposits of silt, very fine to medium grained lithic to quartz rich sand and clay. The geology map provided in Lotsearch (2024) also indicated these Quaternary deposits.

3.2 Site Topography and Elevation

A search of Google Earth indicated that the surface of the site was located at an elevation of approximately 15m Australian Height Datum (AHD) in the north of site and 13m in the south. A topographic map showing elevation contours provided in Lotsearch (2024) also indicates these levels. During the site walkover reported in **Section 6**, the topography of the site was observed to be generally flat with some minor southeast facing slopes.

3.3 Acid Sulfate Soils

A review of the NSW Department of Land and Water Conservation's Acid Sulfate Soil Risk Map for Sydney Heads (Edition 2, 1997), indicated that:

- the site is located in a map class description of 'no known occurrence' where acid sulfate soils are not known or expected to occur in these environments; and
- land management activities are not likely to be affected by acid sulfate soil materials.

Further assessment of acid sulfate soils, in the context of this project is considered not warranted.

3.4 Hydrogeology and Hydrology

A review of readily available online maps indicated that surface water bodies located on or near the site included:

- A stormwater drainage canal, culverted and flowing under hardstand presumably concrete lined, and presumed to connect with Greendale Creek, which is visible approximately 400m southeast of the site; and
- Brookvale Creek located approximately 1050m to the southwest.

Based on the location of the identified surface water bodies and the site surface topography, the inferred groundwater flow direction at the site is considered likely to be towards the southeast.

Based on site surface topography and site elevation, the inferred surface water flow direction at the site is considered likely to be towards the southeast.

A search of <https://www.environment.nsw.gov.au/eSpade2WebApp> was undertaken by Alliance and no information considered relevant and related to the hydrogeological landscape for the locality of the site was found, as it did not have a specific hydrogeological landscape outlined.

Information in Lotsearch (2024) indicated that:

- The aquifer type for the site is porous, with extensive aquifers of low to moderate productivity;
- There were no records of temporary water restrictions associated with the Botany Sands groundwater source;
- There were four registered groundwater features located within a 500m radius of the site; and
- Authorised uses of these wells including monitoring noted as functional for all but one, which was listed as 'other' and status unknown. Alliance notes however, that the formal record notes it as a recreational well.

Information presented in records obtained for these registered groundwater monitoring wells (GW114515, GW114516, and GW114517) indicated that:

- boreholes were drilled to depths of between 4m and 4.5m below ground level;
- the geology encountered during drilling (using rotary methods) included Silty SAND, Sandy CLAY, and SAND;
- rock was not encountered in these boreholes; and
- groundwater was not encountered / reported in these boreholes.

A copy of Lotsearch (2024) online search record is presented in **Appendix C**.

4 Regulatory Records

4.1 Contaminated Land Management Act 1997

A search of the NSW EPA online contaminated land record of notices reported in Lotsearch (2024) indicated that the site (and land located immediately adjacent to the site) was not the subject of:

- orders made under Part 3 of the Contaminated Land Management (CLM) Act 1997;
- notices available to the public under section 58 of the CLM Act
- an approved voluntary management proposal under the CLM Act that has not been fully carried out and where NSW EPA approval has not been revoked;
- site audit statements provided to the NSW EPA under section 53B of the CLM Act that relate to significantly contaminated land;
- where practicable, copies of anything formerly required to be part of the public record; or
- actions taken by NSW EPA (or the previous State Pollution Control Commission) under section 35 or 36¹ of the Environmentally Hazardous Chemicals Act 1985.

A copy of Lotsearch (2024) is presented in **Appendix C**.

A search of the NSW EPA online list of NSW contaminated sites notified to NSW EPA by Lotsearch (2024) indicated that the site (and land located immediately adjacent to the site) was not on the list.

A copy of Lotsearch (2024) is presented in **Appendix C**.

4.2 Protection of the Environment Operations (POEO) Act 1997

A search of the NSW EPA online POEO public register reported in Lotsearch (2024) indicated that the site (and land located immediately adjacent to the site) was not the subject of a licence, application, notice, audit, pollution study or reduction program.

A copy of Lotsearch (2024) is presented in **Appendix C**.

4.3 Work Health and Safety Regulation 2017

A SafeWork NSW Schedule 11 hazardous chemicals (dangerous goods)² search for the site was not undertaken.

¹ Sections 35 and 36 of the Environmentally Hazardous Chemicals Act 1985 have been repealed. Notices under these sections are treated by the CLM Act as management orders.

² Under the Work Health and Safety Regulation

The review of historical aerial photography and historical land title ownership records undertaken by Alliance (refer **Section 5.1** and **5.2** of this report), as well as observations made during the site walkover (refer **Section 6** of this report) did not suggest a potential for licensable quantities of Schedule 11 hazardous chemicals (dangerous goods) to have been stored on the site.

Further assessment of the storage of licensable quantities of Schedule 11 hazardous chemicals (dangerous goods), within the context and objectives of this project, is not warranted.

4.4 Environmental Planning and Assessment (EP&A) Act 1979

A copy of the planning certificate issued under section 10.7(2) & (5) of the EP&A Act was obtained, and indicated that within the meaning of the CLM Act, the site was not:

- significantly contaminated land;
- subject to a management order;
- the subject of an approved voluntary management proposal;
- subject to an ongoing maintenance order; or
- the subject of a site audit statement.

A copy of the certificate is presented in **Appendix B**.

5 Site History

5.1 Historical Land Titles

Alliance undertook a review of a selection of historical land title ownership records of the site. Information obtained during that review, indicated that registered proprietors of the site since 1914, have included:

- A private individual in 1914; and
- Council of the Shire of Warringah now Warringah Shire Council from 1980.
- The records note that the site formed part of a drainage reserve 6 feet wide circa 1914.

Alliance notes that the land being zoned as RE1 could relate to the site being owned by Council for use as a drainage reserve.

There were no easements reported for the site.

A copy of the historical land title search record is presented in **Appendix A**.

5.2 Aerial Photography

Alliance undertook a desktop review of historical aerial photographs of the site presented in Lotsearch (2024). Copies of each of the aerial photographs reviewed, including an indicative site boundary are presented in **Appendix C**. The findings of the historical aerial photography review are presented in **Table 5.2**.

Table 5.2 Historical Aerial Photography Review

Photograph Date	Observations of Site	Observations of Surrounding Land
1930	Appears to be land potentially used for livestock grazing for the surrounding rural residential properties.	Appears to be rural residential housing with capacity for livestock grazing, with a creek running northwest to southeast. Information reviewed within Section 3.4 indicates that this is Greendale Creek.
1943	The site appears to comprise market gardens.	Surrounding area appears to comprise market gardens.
1951	No significant change since previous image.	Construction of low-density residential housing north of Winbourne Road.
1955	No significant change since previous image.	Commercial / industrial construction to the west of site.
1961	No significant change since previous image.	Continued commercial / industrial construction immediately adjacent to site to the west. Commercial / industrial building construction immediately south of the site and to the north of the site adjacent Winbourne Road. Greendale Creek appears to have had a road constructed over it to the south of the site, appearing to flow under the road.
1965	The land all immediately surrounding the site has been developed with commercial buildings and hardstand. Whilst not evidently clear within the aerial photography, information within Section 6 shows the northern portion of the site to be laid to hardstand used by adjacent commercial properties and as such, it is considered likely that around this time the hardstand was placed as part of these adjacent developments.	Commercial / industrial building construction east to southeast replacing market gardens.
1970	No significant change since previous image.	No significant change since previous image.
1978	No significant change since previous image.	Severely altered Greendale Creek southwest of site, which appears to include filling and potential removal of parts.
1982	No significant change since previous image.	Further portions of Greendale Creek southeast of the site appear to have roads constructed over.
1986	No significant change since previous image.	Construction of commercial / industrial buildings southwest of site atop old watercourse.
1991	No significant change since previous image.	Continued commercial / industrial development surrounding site. Further parts of Greendale Creek not visible with buildings constructed over.
1994	No significant change since previous image.	No significant change since previous image.
2000	No significant change since previous image.	No significant change since previous image.

Table 5.2 Historical Aerial Photography Review

Photograph Date	Observations of Site	Observations of Surrounding Land
2011	No significant change since previous image.	No significant change since previous image.
2023	No significant change since previous image.	No significant change since previous image.

The review of historical aerial photography indicated a potential for land contaminating activities to have been undertaken either on the site or on land immediately adjacent to the site, specifically:

- Market gardens between 1930 and 1961;
- Uncontrolled filling for the construction of hardstand areas; and
- Light industrial / commercial activities immediately adjacent to the east and west of the site.

5.3 Incidents

There was no evidence provided to Alliance regarding incidents at the site.

5.4 Complaints

There was no evidence provided to Alliance regarding complaints about the site.

5.5 Anecdotal Evidence

There was no anecdotal evidence regarding the site, provided to Alliance.

5.6 Lotsearch (2024)

Information in Lotsearch (2024) included information regarding various industries, businesses and activities within a 200m radius of the site, that may have caused contamination. Alliance has only considered on site activities, or activities on land immediately adjacent to the site, on the basis that various off-site activities have been identified within Lotsearch (2024) in close proximity that are of a similar nature to onsite or immediately offsite activities. It is therefore considered reasonable to consider similar offsite and onsite activities together.

5.6.1 Historic Business Directories

No historic potential land contaminating business activities were extracted from Universal Business Directories for the site, however the following entries were identified for properties immediately adjacent to the site.

- 41 Winbourne Road (Lot 12 in DP6033)
 - Boat launch / yacht accessories manufacturers and distributors
 - Moulding / picture frame manufacturers
 - Motor engineers

- Insulation / roofing contractors
- Door repairers
- Locksmiths
- Motor panel beaters / painters
- Sports good manufacturers
- 39 Winbourne Road (Lot 13 in DP6033)
 - Motor brake services
 - Motor garages / engineers / service stations
 - Surfing equipment manufacturers
 - Motor panel beaters / painters

5.6.2 Dry Cleaners, Motor Garages & Service Stations

The information identified the following records on adjacent properties to the site:

- Motor garages and / or engineers and or service stations associated with Discount Brake Service at 39 Winbourne Road in 1978; and
- Motor garages and / or engineers associated with Robinson-Howells at 41 Winbourne Road

In the context of other historical evidence reviewed during this project, Alliance does not consider these properties to have been the subject of service station activities but do consider motor garage activities (in the context of vehicle servicing and repairs) to have been undertaken on these properties.

6 Site Walkover

A site walkover was undertaken by a suitably experienced Alliance environmental consultant (Samuel Willis, assisted by Joshua Cooper), on 20 March 2024. During the walkover, Alliance made observations of the general condition of the site and of land use activities being undertaken on the site, as well as land use activities on the land located immediately adjacent to the site. Information on these observations is presented in **Section 6.1** to **Section 6.14**.

It is noted that the presence of constraints on site can prevent a reasonable visual assessment of the surface of the site (e.g. vegetation, hardstand, stockpiles or stored materials), which can result in data gaps that may require consideration during supplementary assessment works.

6.1 Current Land Use

The land use scenario at the time of the walkover appeared to be heavily vegetated open green space to the southern portion with concrete hardstand to the northern portion adjacent to two mechanical workshops, one of which has used a portion of site as a temporary storage area.

Image 6.1.1 Heavily vegetated land strip situated between two industrial / commercial mechanical workshops.



6.2 Site Boundaries

The southern and north-western site boundary were fenced. The south-western and eastern boundary were not fenced and backed onto the mechanical workshops located either side at 39 and 41 Winbourne Road. The northern boundary was not fenced, demarcated by the public road reserve.

Image 6.2.1 North-western boundary fence, photo taken looking north



6.3 Surfaces and Buildings

The following site surfaces were observed during the walkover:

- The northern portion of site was covered with a concrete slab, that appeared to be in good condition, with minimal cracking; and
- The southern portion of site appeared to be heavily vegetated open space.

The following buildings were observed during the walkover:

- No buildings were observed on site at the time of the walkover.

Image 6.3.1 Southern portion of the site, appearing heavily vegetated



6.4 Infrastructure

The following infrastructure was observed during the walkover:

- Concrete entry / exit driveway accessed from the northern boundary (shown within **Image 6.2.1**).

6.5 Surface Water and Drainage

There were no surface water bodies observed on site.

Based on observations made during the walkover, site drainage mechanisms on site are considered likely to include:


- Infiltration into site soils, if soil permeability allows it; and
- Overland surface flow following site topography, towards subsurface drainage pipes.

6.6 Hazardous Building Materials

There was visual evidence observed during the walkover, of potential asbestos containing materials adjacent to the site associated with walls of the structure at 41 Winbourne Road. Alliance did not observe evidence of potential asbestos containing material debris on the surface of the site, or evidence of paint flakes from the building fabrics, however a complete visual inspection of surface soils was not possible due to the presence of vegetation.

A hazardous building materials survey was not within the scope of this project.

Image 6.6.1 Potential asbestos contain materials adjacent to the site at 41 Winbourne Road



6.7 Chemical Handling and Storage

The following chemicals, and indicative volumes, were observed stored on the site:

- One 205L container historically containing engine oil within the central portion of the site.

Image 6.7.1 205L container



6.8 Underground and Aboveground Storage Tanks

There was no visual evidence observed during the walkover (e.g. bowsers, fill points, dip points or vent pipes), of the potential for underground storage tanks (UST).

There was no visual evidence observed during the walkover, of aboveground storage tanks (AST).

A square tank like feature was observed in the central portion of the site. The purpose of the feature and contents of the feature were not able to be determined during the walkover. Visual evidence of staining to the surface underlying and surrounding the feature was not observed. No olfactory evidence of odours were detected in the immediate proximity of the feature. Visual evidence of related infrastructure (e.g. pipework, drains or taps attached to the feature) was not observed.

Image 6.8.1 Square tank like feature located within the central portion of site.



6.9 Septic Systems

There was no visual evidence observed of septic systems on the site.

6.10 Waste

There was visual evidence observed during the walkover, to indicate the storage of wastes on the site, specifically car parts, waste tyres, waste bins located in the central portion of site presumably related to the workshop activities adjacent to the site at 39 Winbourne Road.

Image 6.10.1 Stored workshop waste from adjacent mechanic activities including, tyres, and car parts



6.11 Fill Material

There was visual evidence to suggest widespread and significant filling observed at the site, considering cut and/or filling is expected to have been carried out (given the sites elevation difference from the northern to the southern portion as reported within **Section 3.2**) to have facilitated a platform for the construction of the adjacent buildings and the hardstand area within the northern portion of the site (100m²) and estimated to be nominally up to 1m thick.

6.12 Staining and Odours

No odours or staining were observed within this area at the time of the walkover.

6.13 Phytotoxicity

The site was generally covered in hardstand materials, with the exception of the small area within the southern portion of the site limiting a qualitative assessment of potential phytotoxic impact on site. There was no visual evidence observed to suggest widespread or significant phytotoxic impact in the form of plant stress and/or dieback in vegetation on land immediately beyond the site boundaries or within the southern portion of the site.

6.14 Land Use on Adjacent Land

Observations made from the site boundary, indicated land use activities on adjacent land were comprised of the following:

- North – public road reserve of Winbourne Road and light industrial / commercial beyond.
- East – multiple mechanical workshop and parts distribution located at 39 Winbourne Road.
- West – mechanical workshop associated with 41 Winbourne Road.
- South – industrial / commercial.

Image 6.14.1 Northern boundary of the site comprising public road reserve of Winbourne Road.



7 Per and Poly-Fluoroalkyl Substances (PFAS)

Per and poly-fluoroalkyl substances (PFAS) are a group of chemicals that are manufactured for their unique properties. There are numerous PFAS that may be present in the environment. Perfluorooctane sulfonate (PFOS) and perfluorooctanoic acid (PFOA) are two major PFAS, that were originally found as components in products used to provide stain resistance or as firefighting foams. Some PFAS have been recognised as highly persistent, potentially bio-accumulative and toxic, and have been detected in the environment, wildlife, people and food. When considering potential for PFAS to be present on a site, Section 6 of HEPA (2020) advises that consideration should be given to identifying the presence of:

- Major primary sources of PFAS, including major commercial, industrial and government facilities, infrastructure and activities that historically or currently use or store PFAS containing products, noting that all PFAS formulations should be considered, such as surfactants used in chrome plating or firefighting, hydraulic fluids and lubricants, and wastes and liquid wastes;
- Other primary sources where PFAS is or has been used, such as firefighting training facilities, foam deluge system installations, metal plating works, car washes, and electricity generation and distribution facilities;
- Secondary sources where diffuse PFAS inputs are or have been received, such as landfills, wastewater treatment facilities, liquid waste treatment facilities, and bio-solids stockpiles.

Data obtained during the site history review reported in **Section 5**, and observations made during the site walkover in **Section 6**, was reviewed in the context of Section 6.1, Table B1 and Table B2 of HEPA (2020).

Based on that review, Alliance considers the following land use activities may have occurred on the site:

- Activities associated with PFAS contamination due to risk of fire:
 - General chemical storage
 - Fuel storage including petrochemicals
 - Petroleum products other than fuels

Information in Lotsearch (2024) did not identify any potential PFAS sites within 2000m of the site.

Alliance notes that these activities appear to relate to the site being associated with the adjacent commercial usage of 39 Winbourne Road.

8 Chemical Control Orders

Chemical control orders (CCO) are created under Part 3, Division 5 of the Environmentally Hazardous Chemicals Act 1985, and are used to selectively and specifically control particular chemicals, or chemical wastes, to limit their potential or actual impact on the environment. Alliance has adopted the matrix presented in **Table 8** (which is based on the NSW EPA CCO available at the time of this project), to facilitate a preliminary screening of the potential for those control order chemicals to be present on site.

Table 8 Chemical Control Order Preliminary Screening

Preliminary CCO Screening Questions	Potential to have occurred
Were aluminium smelter wastes used or stored on site? ³	No
Were dioxin contaminated wastes generated or stored on site? ⁴	No
Were organotin wastes generated or stored on site? ⁵	No
Were polychlorinated biphenyls (PCB) used or stored on site? ⁶	No
Were scheduled chemicals ⁷ used, or wastes stored, on site? ⁸	Yes

The historical records review and observations made during the site walkover, identified the following potential sources of CCO related chemicals for the site:

- Application of organochlorine pesticides on market gardens.

³ SPCC 1986, 'Chemical Control Order In Relation to Aluminium Smelter Wastes Containing Fluoride and/or Cyanide' dated 21 March 1986

⁴ NSW EPA 1986, 'Chemical Control Order In Relation to Dioxin-Contaminated Waste Materials' dated 14 March 1986

⁵ NSW EPA 1989, 'Chemical Control Order In Relation to Organotin Wastes' dated 11 March 1989

⁶ NSW EPA 1997, 'Polychlorinated Biphenyl Chemical Control Order' dated 20 June 1997

⁷ Primarily organochlorine pesticide (OCP) compounds, with some industrial by-products

⁸ NSW EPA 2004, 'Chemical Control Order in Relation to Scheduled Chemical Wastes'

9 Activities of Environmental Concern and Contaminants of Potential Concern

A number of potential land contaminating activities have been identified for the site, based on the site history review and walkover observations. These include:

- Uncontrolled filling across the site;
- Former market garden usage;
- Former and current commercial activities on land immediately adjacent to the site, including vehicle maintenance and / or repairs, various manufacturing usages, panel beaters, boat manufacturing and surfboard manufacturing;
- Oil and waste storage on site; and
- Storage and handling of unidentified chemicals in square feature located on site.

Table J1 in Appendix J of AS 4482.1-2005⁹, Table B1 in Appendix B of WA DWER (2021) and Table B1 and Table B2 in Appendix B of HEPA (2020) provides guidance on chemicals associated with land use activities. That guidance provides a basis for deciding on contaminants of potential concern (COPC) for each relevant land use activity.

Based on:

- The identified land contaminating activities that have potentially been undertaken at the site;
- The identified contaminants of potential concern (COPC) associated with those land contaminating activities;

a summary AEC and COPC is presented in **Table 9**.

⁹ Alliance understands this standard has been withdrawn, however, guidance on the Aged Standards Review process at <https://www.standards.org.au/standards-development/aged-standards>, indicates that it is still possible for a withdrawn standard to be used within an industry or reference by a government if chosen to do so. On the basis that this standard is referenced in NEPC (2013b), it is considered reasonable to still refer to it, within the context of this project.

Activities	Land Contaminating Activity (Source)	COPC
Site footprint (~100m ² and up to 1m bgl thick)	Uncontrolled filling	Pesticides, metals, Petroleum hydrocarbons, polycyclic aromatic hydrocarbons, asbestos, polychlorinated biphenyl
Former market garden usage (0.15m thick beneath existing fill layer)	Storage, handling and application of pesticides	Pesticides, metals, PFAS
Former and current commercial activities on land immediately adjacent to the site, including vehicle maintenance and / or repairs, various manufacturing usages, panel beaters, boat manufacturing and surfboard manufacturing;	Storage, handling and application of petroleum hydrocarbons, solvents and paints Boat manufacturing	PFAS, Petroleum hydrocarbons, BTEX chlorinated hydrocarbons, polycyclic aromatic hydrocarbons, VOCs, tributyltin
Oil and waste storage on site	Storage, handling and application of petroleum hydrocarbons, solvents and paints	PFAS, Petroleum hydrocarbons, BTEX, chlorinated hydrocarbons, polycyclic aromatic hydrocarbons, VOCs

Activities	Land Contaminating Activity (Source)	COPC
Storage and handling of unidentified chemicals in square feature located within the RE1 zoned area(<5m ²)	Further research and visual inspection to be carried out prior to conclusions being made	

10 Duty to Report Contamination

Section 1.3 of NSW EPA (2020b) states that contaminated land consultants should take reasonable steps to draw the client's attention to its potential duty to report contamination under section 60 of the Contaminated Land Management Act 1997.

Section 2 in NSW EPA (2015) includes guidance on how to address reporting obligations under section 60 of the Contaminated Land Management Act 1997, including those parties required to notify EPA as soon as practical after they become aware of contamination. Those parties include:

- Anyone whose activities have contaminated land; or
- An owner of land that has been contaminated.

Alliance understands that the client is the owner and/or occupier of the land that the site is located on. However, the scope of work that Alliance was engaged to undertake for this project, did not include assessment of site contamination data against the relevant duty to report notification triggers provided in NSW EPA (2015). However, if the client:

- has undertaken activities on the site that may have contaminated the land; or
- is the owner of the land that may have been contaminated;

then NSW EPA (2015) includes guidance on when the client should seek further advice about site contamination and its obligations regarding the duty to report. Additional information on the client's duty to report can be found at www.epa.nsw.gov.au.

11 Conclusions and Recommendations

Based on the assessment undertaken by Alliance of site history information and site walkover observations, in the context of the objectives of this project and the proposed zoning, Alliance has made the following conclusions:

- The potential for land contamination to be present at the site as a result of current and previous land use activities, is considered to be low to moderate;
- If there is land contamination on the site, and that land contamination presented an unacceptable human health or ecological exposure risk, there are readily available and proven technologies available to manage and/or remediate the contaminants of potential concern identified for the site;
- The site would be suitable for the proposed rezoning to E4 - General Industrial, in the context of land contamination. This conclusion is based on the site suitability for a specific land use scenario under that zoning (permitted with or without consent) being assessed, in accordance with, but not necessarily limited to, the relevant provisions of:
 - State Environmental Planning Policy (SEPP) Resilience and Hazards 2021;
 - Warringah Development Control Plan 2011; and
 - Warringah Local Environmental Plan.

Based on those conclusions, Alliance makes the following recommendations:

- Following rezoning of the site, consent to carrying out any development on the site should only be provided once the consent authority has:
 - considered whether the land is contaminated, and
 - (a) if the land is contaminated, it is satisfied that the land is suitable in its contaminated state (or will be suitable, after remediation) for the purpose for which the development is proposed to be carried out, and
 - (b) if the land requires remediation to be made suitable for the purpose for which the development is proposed to be carried out, it is satisfied that the land will be remediated before the land is used for that purpose.

This report must be read in conjunction with the ***Important Information About This Report*** statements at the front of this report.

12 References

EnRisk 2016, 'Proposed Decision Tree for Prioritising Sites Potentially Contaminated with PFAS' dated 25 February 2016.

HEPA 2020, 'PFAS National Environmental Management Plan', dated January 2020, version 2.0

Lotsearch 2024 '39-45 Winbourne Road, Brookvale, NSW 2100' ref LS055729 EP dated May 2024

National Environment Protection Council (NEPC) 2013a, 'Schedule B(1) Guideline on Investigation Levels for Soil and Groundwater', National Environment Protection (Assessment of Site Contamination) Measure (NEPM) as amended in May 2013.

National Environment Protection Council (NEPC) 2013b, 'Schedule B(2) Guideline on Site Characterisation', National Environment Protection (Assessment of Site Contamination) Measure (NEPM) as amended in May 2013.

National Environment Protection Council (NEPC) 2013c, 'Schedule B(3) Guideline on Laboratory Analysis of Potentially Contaminated Soil', National Environment Protection (Assessment of Site Contamination) Measure (NEPM) as amended in May 2013.

National Environment Protection Council (NEPC) 2013d, 'Schedule B(4) Guideline on Site-Specific Health Risk Assessment Methodology', National Environment Protection (Assessment of Site Contamination) Measure (NEPM) as amended in May 2013.

National Environment Protection Council (NEPC) 2013e, 'Schedule B(5a) Guideline on Ecological Risk Assessment', National Environment Protection (Assessment of Site Contamination) Measure (NEPM) as amended in May 2013.

National Environment Protection Council (NEPC) 2013f, 'Schedule B(5b) Guideline on Methodology to Derive Ecological Investigation Levels in Contaminated Soils', National Environment Protection (Assessment of Site Contamination) Measure (NEPM) as amended in May 2013.

National Environment Protection Council (NEPC) 2013g, 'Schedule B(5c) Guideline on Ecological Investigation Levels for Arsenic, Chromium (III), Copper, DDT, Lead, Naphthalene, Nickel and Zinc', National Environment Protection (Assessment of Site Contamination) Measure (NEPM) as amended in May 2013.

National Environment Protection Council (NEPC) 2013h, 'Schedule B(6) Guideline on The Framework for Risk-Based Assessment of Groundwater Contamination', National Environment Protection (Assessment of Site Contamination) Measure (NEPM) as amended in May 2013.

National Environment Protection Council (NEPC) 2013i, 'Schedule B(7) Guideline on Derivation of Health-Based Investigation Levels', National Environment Protection (Assessment of Site Contamination) Measure (NEPM) as amended in May 2013.

NSW DEC 2005, 'Contaminated Sites: Guidelines for Assessing Former Orchards and Market Gardens', dated June 2005, ref: DEC 2005/195.

NSW DEC 2007, 'Contaminated Sites: Guidelines for the Assessment and Management of Groundwater Contamination' dated March 2007, ref: DEC 2007/144.

NSW DECCW 2010, 'Vapour Intrusion: Technical Practice Note', dated September 2010, ref: DECCW 2010/774.

NSW DPIE 2021, 'State Environmental Planning Policy (Resilience and Hazards) 2021'

NSW EPA 1986, 'Chemical Control Order In Relation to Dioxin-Contaminated Waste Materials' dated 14 March 1986

NSW EPA 1989, 'Chemical Control Order In Relation to Organotin Wastes' dated 11 March 1989

NSW EPA 1997, 'Polychlorinated Biphenyl Chemical Control Order' dated 20 June 1997

NSW EPA 2004, 'Chemical Control Order in Relation to Scheduled Chemical Wastes', dated 11 June 2004

NSW EPA 2015, 'Guidelines on the Duty to Report Contamination under the Contaminated Land Management Act 1997' dated September 2015, ref: EPA 2015/0164.

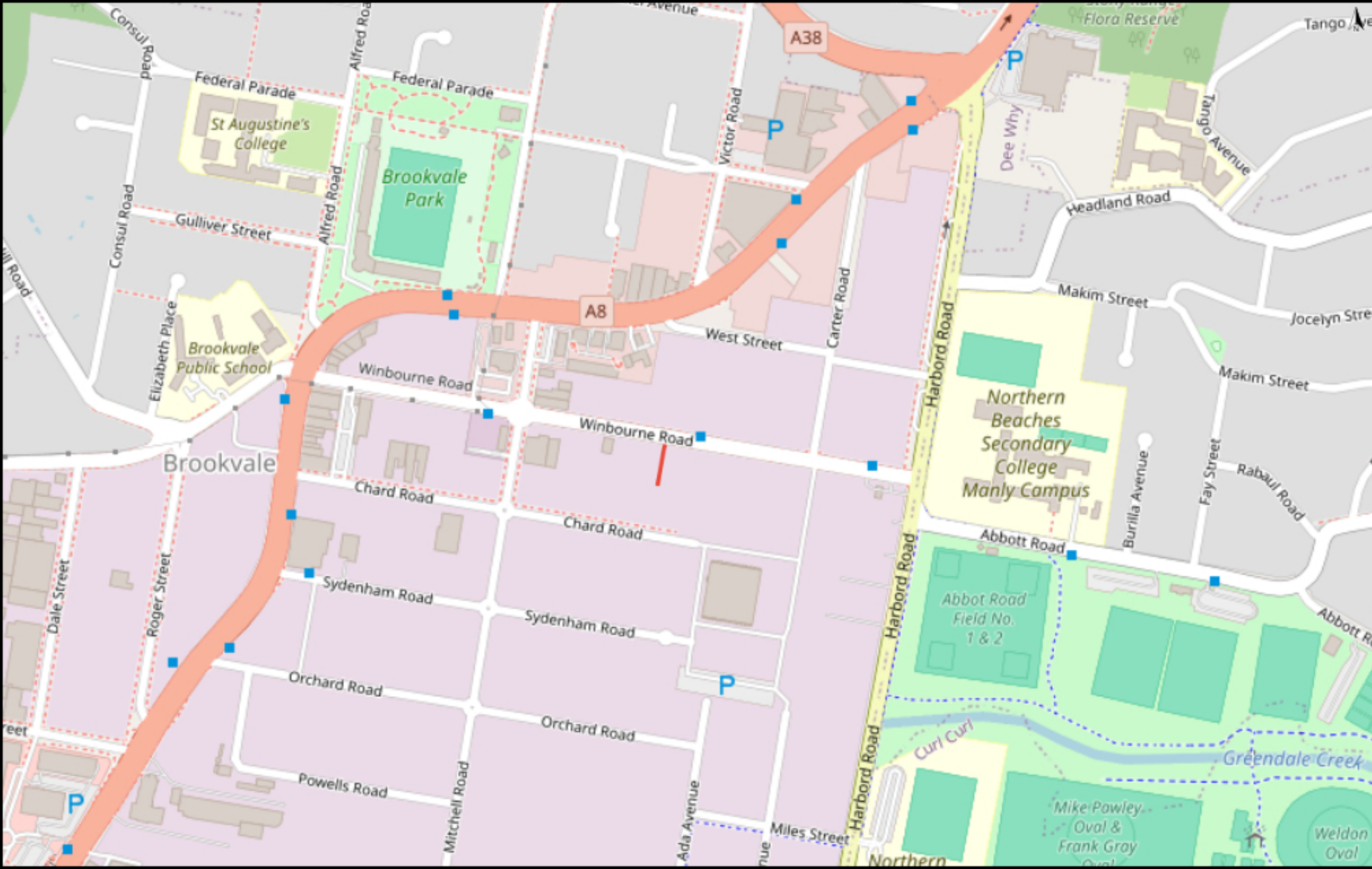
NSW EPA 2020, 'Contaminated Land Guidelines: Consultants reporting on contaminated land' dated May 2020, ref: EPA2020P2233.

NSW Government 2022, 'State Environmental Planning Policy (Resilience and Hazards) 2021.

WA DWER 2021, 'Assessment and management of contaminated sites', dated November 2021.

WA DOH 2009, 'Guidelines for the Assessment, Remediation and Management of Asbestos Contaminated Sites in Western Australia', dated May 2009.

FIGURES



Legend

□ Site Boundary

0 100 m 200 m
© OpenStreetMap contributors

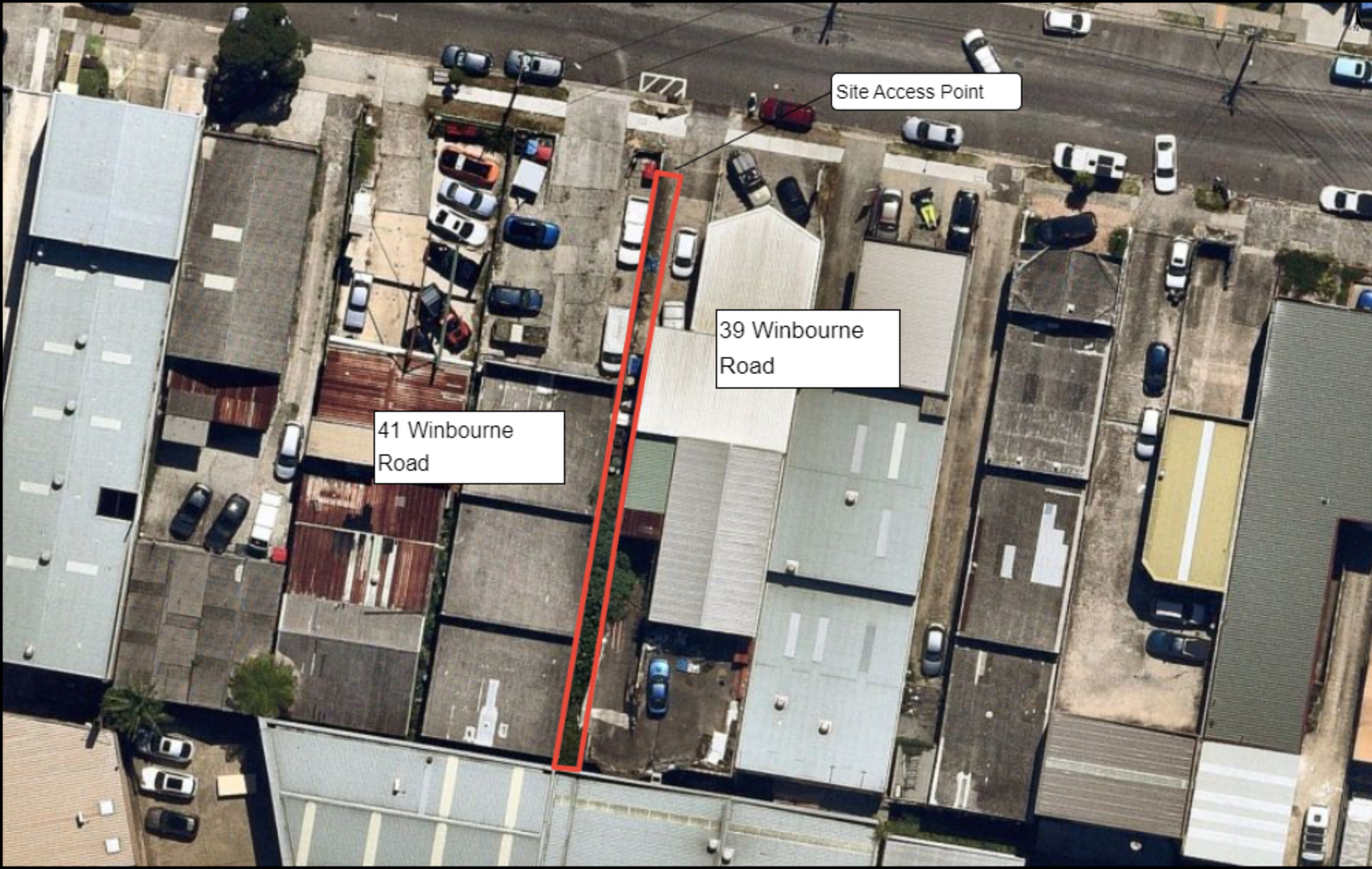
alliance
Produced by DefenestEarth

Title: Site Locality Plan

Client:
Action Concreting &
Constructions Pty Ltd

Project: 39-45 Winbourne Road	Drawn: JC	Figure No.: 1
Date: 16-04-2024	Checked: SW	

Proj No: 17769	Scale: 1:6329	Version: ER-2-1
----------------	------------------	--------------------



Legend

Site Boundary

0 5 m 10 m
© Nearmap

alliance
Produced by **Datanect**.earth

Title: Site Layout Plan

Client:
Action Concreting &
Constructions Pty Ltd

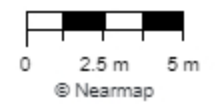
Project: 39-45 Winbourne Road	Drawn: JC	Figure No.: 2
Date: 16-04-2024	Checked: SW	

Proj No: 17769	Scale: 1:416	Version: ER-2-1
----------------	-----------------	--------------------



Legend

- ▭ Site Boundary
- ▭ AEC01
- ▭ AEC02
- ▭ AEC03
- ▭ AEC04



alliance
Produced by Datanest.earth

Title: Area of Environmental Concern Plan

Client:
Action Concreting &
Constructions Pty Ltd

Project: 39.45 Winbourne Road	Drawn: JC	Figure No.: 3
-------------------------------------	-----------	------------------

Date: 16-04-2024	Checked: SW
---------------------	----------------

Proj No: 17769	Scale: 1:240	Version: ER-2-1
----------------	--------------	--------------------

APPENDIX A – Land Titles



ABN: 36 092 724 251
Ph: 02 9099 7400
(Ph: 0412 199 304)

Level 14, 135 King Street, Sydney
Sydney 2000
GPO Box 4103 Sydney NSW 2001
DX 967 Sydney

Summary of Owners Report

Re: - 39 Winbourne Road, Brookvale

Description: - Lot 2 D.P. 1174201

As regards Lot 2 D.P. 1174201

<u>Date of Acquisition and term held</u>	<u>Registered Proprietor(s) & Occupations where available</u>	<u>Reference to Title at Acquisition and sale</u>
04.07.1914	David Alexander Skene (Agent) 9& his deceased estate)	Volume 2489 Folio 169
Circa 1914	This parcel was formerly part of a Drainage Reserve 6 feet wide	
31.03.1980 (1980 to date)	# Council of the Shire of Warringah Now # Warringah Shire Council	Volume 2489 Folio 169 Then Volume 14127 Folio 67 Auto Consol 14127-67 35/2/6033 Now 2/1174201

Denotes current registered proprietor

Easements: - NIL

Leases: -

09.05.1994 (U 226210) – expired, not investigated.

Yours Sincerely
Mark Groll
27 March 2024

APPENDIX B – Council Records

Northern Beaches Council Planning Certificate – Part 2&5

Applicant: Sam Willis
3 Welder Rd
SEVEN HILLS NSW 2147

Reference: 17769
Date: 25/03/2024
Certificate No. ePLC2024/02314

Address of Property: Lot 2/ Winbourne Road BROOKVALE NSW 2100
Description of Property: Lot 2 DP 1174201

Planning Certificate – Part 2

The following certificate is issued under the provisions of Section 10.7(2) of the *Environmental Planning and Assessment Act 1979* (as amended – formerly Section 149). The information applicable to the land is accurate as at the above date.

1. Relevant planning instruments and Development Control Plans

(1) The name of each environmental planning instrument and development control plan that applies to the carrying out of development on the land:

(a) Local Environmental Plan

Warringah Local Environmental Plan 2011

(b) State Environmental Planning Policies and Regional Environmental Plans

State Environmental Planning Policy (Housing) 2021

State Environmental Planning Policy (Primary Production) 2021
Chapters 1,2

State Environmental Planning Policy (Resources and Energy) 2021
Chapters 1, 2

State Environmental Planning Policy (Resilience and Hazards) 2021
Chapters 1, 3, 4

State Environmental Planning Policy (Industry and Employment) 2021
Chapters 1, 3

State Environmental Planning Policy (Transport and Infrastructure) 2021
Chapters 1, 2, 3

State Environmental Planning Policy (Biodiversity and Conservation) 2021
Chapters 1, 2, 3, 4, 6, 7

State Environmental Planning Policy (Planning Systems) 2021
Chapters 1, 2

State Environmental Planning Policy (Precincts – Eastern Harbour City) 2021
Chapters 1, 2

State Environmental Planning Policy (Exempt and Complying Development Codes) 2008
SEPP 65 – Design Quality of Residential Apartment Development
SEPP (Building Sustainability Index: BASIX)

State Environmental Planning Policy (Biodiversity and Conservation) 2021
Chapters 9, 10

(c) Development Control Plans

Warringah Development Control Plan 2011

(2) Draft Environmental Planning Instruments

The name of each proposed environmental planning instrument and draft development control plan, which is or has been subject to community consultation or public exhibition under the Act, that will apply to the carrying out of development on the land.

(a) Draft Local Environmental Plans

(b) Draft State Environmental Planning Policies

Draft State Environmental Planning Policy (Environment)

Draft Remediation of Land State Environmental Planning Policy (intended to replace State Environmental Planning Policy 55)

(c) Draft Development Control Plans

2. Zoning and land use under relevant planning instruments

The following matters for each environmental planning instrument or draft environmental planning instrument that includes the land in a zone, however described—

(1) Zoning and land use under relevant Local Environmental Plans

(a), (b)

The following information identifies the purposes for which development may be carried out with or without development consent and the purposes for which the carrying out of development is prohibited, for all zones (however described) affecting the land to which the relevant Local Environmental Plan applies.

EXTRACT FROM WARRINGAH LOCAL ENVIRONMENTAL PLAN 2011

Zone RE1 Public Recreation

1 Objectives of zone

- To enable land to be used for public open space or recreational purposes.

- To provide a range of recreational settings and activities and compatible land uses.
- To protect and enhance the natural environment for recreational purposes.
- To protect, manage and restore public land that is of ecological, scientific, cultural or aesthetic value.
- To prevent development that could destroy, damage or otherwise have an adverse effect on those values.

2 Permitted without consent

Environmental facilities; Environmental protection works; Roads

3 Permitted with consent

Aquaculture; Boat building and repair facilities; Boat sheds; Building identification signs; Business identification signs; Car parks; Centre-based child care facilities; Community facilities; Emergency services facilities; Kiosks; Recreation areas; Recreation facilities (indoor); Recreation facilities (major); Recreation facilities (outdoor); Respite day care centres; Restaurants or cafes; Water recreation structures

4 Prohibited

Any development not specified in item 2 or 3

EXTRACT FROM WARRINGAH LOCAL ENVIRONMENTAL PLAN 2011

Zone E4 General Industrial

1 Objectives of zone

- To provide a range of industrial, warehouse, logistics and related land uses.
- To ensure the efficient and viable use of land for industrial uses.
- To minimise any adverse effect of industry on other land uses.
- To encourage employment opportunities.
 - To enable limited non-industrial land uses that provide facilities and services to meet the needs of businesses and workers.
- To provide areas for land uses that need to be separated from other zones.
- To provide healthy, attractive, functional and safe light industrial areas.

2 Permitted without consent

Nil

3 Permitted with consent

Depots; Freight transport facilities; Garden centres; General industries; Goods repair and reuse premises; Hardware and building supplies; Horticulture; Industrial retail outlets; Industrial training facilities; Landscaping material supplies; Light industries; Local distribution premises; Neighbourhood shops; Oyster aquaculture; Take away food and drink premises; Tank-based aquaculture; Timber yards; Vehicle sales or hire premises; Warehouse or distribution centres; Water supply systems; Any other development not specified in item 2 or 4

4 Prohibited

Advertising structures; Agriculture; Air transport facilities; Airstrips; Amusement centres; Animal boarding or training establishments; Boat launching ramps; Boat sheds; Camping grounds; Caravan parks; Cemeteries; Charter and tourism boating facilities; Commercial premises; Community facilities; Correctional centres; Early education and care facilities; Eco-tourist facilities; Educational establishments; Entertainment facilities; Environmental facilities; Exhibition homes; Exhibition villages; Extractive industries; Farm buildings; Forestry; Function centres; Health services facilities; Heavy industrial storage establishments; Helipads; Highway service centres; Home-based child care; Home businesses; Home occupations; Home occupations (sex services); Industries; Information and education facilities; Jetties; Marinas; Mooring pens; Moorings; Open cut mining; Passenger transport facilities; Port facilities; Recreation facilities (major); Recreation facilities (outdoor); Registered clubs; Research stations; Residential accommodation; Respite day care centres; Restricted premises; Rural industries; Tourist and visitor accommodation; Veterinary hospitals; Water recreation structures; Wharf or boating facilities

(c) Additional permitted uses

Additional permitted uses, if any, for which development is permissible with development consent pursuant to Clause 2.5 and Schedule 1 of the relevant Local Environmental Plan:

Nil

(d) Minimum land dimensions

The *Warringah Local Environmental Plan 2011* contains no development standard that fixes minimum land dimensions for the erection of a dwelling house on the land.

(e) Outstanding biodiversity value

The land is not in an area of outstanding biodiversity value under the [Biodiversity Conservation Act 2016](#)

(f) Conservation areas

The land is not in a heritage conservation area.

(g) Item of environmental heritage

The land does not contain an item of environmental heritage.

(2) Zoning and land use under draft Local Environmental Plans

For any proposed changes to zoning and land use, see Part 1.2 (a)

Please contact Council's Strategic and Place Planning unit with enquiries on 1300 434 434.

3. Contribution plans

(1) The name of each contributions plan under the Act, Division 7.1 applying to the land, including draft contributions plans.

Northern Beaches Section 7.12 Contributions Plan 2022 - in force 1 June 2022.

(2) If the land is in a region within the meaning of the Act, Division 7.1, Subdivision 4 - the name of the region, and the name of the Ministerial planning order in which the region is identified.

Housing and Productivity Contribution

The subject land is within the Greater Sydney area to which the Environmental Planning and Assessment (Housing and Productivity Contribution) Order 2023 applies.

(3) If the land is in a special contributions area to which a continued 7.23 determination applies, the name of the area.

Nil

4. Complying Development

If the land is land on which complying development may or may not be carried out under each of the complying development codes under [State Environmental Planning Policy \(Exempt and Complying Development Codes\) 2008](#), because of that Policy, clause 1.17A(1)(c)–(e), (2), (3) or (4), 1.18(1)(c3) or 1.19.

Part 3 Housing Code

Complying Development under the Housing Code may be carried out on all of the land.

Part 3A Rural Housing Code

Complying Development under the Rural Housing Code may be carried out on all of the land.

Part 3B Low Rise Housing Diversity Code

Complying Development under the Low Rise Housing Diversity Code may be carried out on all of the land.

Part 3C Greenfield Housing Code

Complying Development under the Greenfield Housing Code may not be carried out on all of the land.

Part 3D Inland Code

Complying Development under the Inland Code does not apply to the land.

Note: Pursuant to clause 3D.1 of the *State Environmental Planning Policy (Exempt and Complying Development Codes) 2008*, the Inland Code only applies to 'inland local government areas'. Northern Beaches local government area is not defined as an 'inland local government area' by *State Environmental Planning Policy (Exempt and Complying Development Codes) 2008*.

Part 4 Housing Alterations Code

Complying Development under the Housing Alterations Code may be carried out on all of the land.

Part 4A General Development Code

Complying Development under the General Development Code may be carried out on all of the land.

Part 5 Industrial and Business Alterations Code

Complying Development under the Industrial and Business Alterations Code may be carried out on all of the land.

Part 5A Industrial and Business Buildings Code

Complying Development under the Industrial and Business Buildings Code may be carried out on all of the land.

Part 5B Container Recycling Facilities Code

Complying Development under the Container Recycling Facilities Code may be carried out on all of the land.

Part 6 Subdivisions Code

Complying Development under the Subdivisions Code may be carried out on all of the land.

Part 7 Demolition Code

Complying Development under the Demolition Code may be carried out on all of the land.

Part 8 Fire Safety Code

Complying Development under the Fire Safety Code may be carried out on all of the land.

(4) Complying Development Codes varied under Clause 1.12 of the *State Environmental Planning Policy (Exempt and Complying Development Codes) 2008*

No complying codes are varied under this clause in relation to the land.

5. Exempt Development

If the land is land on which exempt development may or may not be carried out under each of the exempt development codes under [State Environmental Planning Policy \(Exempt and Complying Development Codes\) 2008](#), because of that Policy, clause 1.16(1)(b1)–(d) or 1.16A.

Part 2 Exempt Development Codes

Exempt Development under the Exempt Development Codes may be carried out on all of the land.

(4) Exempt Development Codes varied under Clause 1.12 of the *State Environmental Planning Policy (Exempt and Complying Development Codes) 2008*

No exempt development codes are varied under this clause in relation to the land.

6. Affected building notices and building product rectification orders

(a) There is not an affected building notice of which the council is aware that is in force in respect of the land.

(b) There is not a building product rectification order of which the council is aware that is in force in respect of the land and has not been fully complied with, and

(c) There is not a notice of intention to make a building product rectification order of which the council is aware has been given in respect of the land and is outstanding.

In this section—

affected building notice has the same meaning the *Building Products (Safety) Act 2017, Part 4*.

building product rectification order has the same meaning as in the *Building Products (Safety) Act 2017*.

7. Land reserved for acquisition

Environmental planning instrument referred to in Clause 1 does not make provision in relation to the acquisition of the land by a public authority, as referred to in section 3.15 of the Act.

8. Road widening and road realignment

(a) The land is not affected by a road widening or re-alignment proposal under Division 2 of Part 3 of the *Roads Act 1993*.

(b) The land is not affected by a road widening or re-alignment proposal under an environmental planning instrument.

(c) The land is not affected by a road widening or re-alignment proposal under a resolution of Council.

9. Flood related development controls

(1) The land is within the flood planning area and subject to flood related development controls.

(2) The land or part of the land is between the flood planning area and the probable maximum flood and subject to flood related development controls.

In this section—

flood planning area has the same meaning as in the Flood Risk Management Manual.

Flood Risk Management Manual means the Flood Risk Management Manual, ISBN 978-1-923076-17-4, published by the NSW Government in June 2023.

probable maximum flood has the same meaning as in the Flood Risk Management Manual.

10. Council and other public authority policies on hazard risk restriction

(a) Council has adopted policies that restrict the development of the land because of the likelihood of land slip, bush fire, tidal inundation, subsidence, acid sulfate soils, contamination, aircraft noise, salinity, coastal hazards, sea level rise or another risk, other than flooding (for flooding – see 9).

The identified hazard or risk, if any, are listed below:

Nil

(b) The following information applies to any policy as adopted by any other public authority and notified to the Council for the express purpose of its adoption by that authority being referred to in a planning certificate issued by the Council. The identified hazard or risk and the respective Policy which affect the property, if any, are listed below:

Nil

11. Bush fire prone land

The land is not bush fire prone land.

12. Loose-fill asbestos insulation

The residential dwelling erected on this land has not been identified in the Loose-Fill Asbestos Insulation Register as containing loose-fill asbestos ceiling insulation.

This clause applies to residential premises (within the meaning of Division 1A of part 8 of the Home Building Act 1989) that are listed in the register that is required to be maintained under that Division.

Contact NSW Fair Trading for more information.

13. Mine Subsidence

The land is not declared to be a mine Subsidence (Mine Subsidence) district within the meaning of section 15 of the *Mine Subsidence (Mine Subsidence) Compensation Act, 1961*.

14. Paper subdivision information

There is no current paper subdivision, of which council is aware, in respect of this land according to Part 10 of the *Environmental Planning and Assessment Regulation 2021* and Schedule 7 of the *Environmental Planning & Assessment Act 1997 No 203*.

15. Property vegetation plans

The Council has not been notified that the land is land to which a vegetation plan under the *Native Vegetation Act 2003* applies.

16. Biodiversity Stewardship Sites

The Council has not been notified by the Biodiversity Conservation Trust that the land is a biodiversity stewardship site under a biodiversity stewardship agreement under Part 5 of the *Biodiversity Conservation Act 2016* (includes land to which a biobanking agreement under Part 7A of the repealed *Threatened Species Conservation Act 1995* relates).

17. Biodiversity certified land

The land is not biodiversity certified land under Part 8 of the *Biodiversity Conservation Act 2016* (includes land certified under Part 7AA of the repealed *Threatened Species Conservation Act 1995*).

18. Orders under Trees (Disputes Between Neighbours) Act 2006

Council has not been notified of the existence of an order made under the *Trees (Disputes Between Neighbours) Act 2006* to carry out work in relation to a tree on the land.

19. Annual charges under Local Government Act 1993 for coastal protection services that relate to existing coastal protection works

The owner of the land (or any previous owner) has not consented in writing to the land being subject to annual charges under section 496B of the *Local Government Act 1993* for coastal protection services that relate to existing coastal protection works (within the meaning of section 553B of that Act).

Note—

Existing coastal protection works are works to reduce the impact of coastal hazards on land, such as seawalls, revetments, groynes and beach nourishment, that existed before 1 January 2011.

20. Western Sydney Aerotropolis

Under State Environmental Planning Policy (Precincts – Western Parkland City) 2021, Chapter 4 the land is –

- (a) not in an ANEF or ANEC contour of 20 or greater, as referred to in that Chapter, section 4.17, or
- (b) not shown on the [Lighting Intensity and Wind Shear Map](#), or
- (c) not shown on the [Obstacle Limitation Surface Map](#), or
- (d) not in the “public safety area” on the [Public Safety Area Map](#), or
- (e) not in the “3 kilometre wildlife buffer zone” or the “13 kilometre wildlife buffer zone” on the [Wildlife Buffer Zone Map](#).

21. Development consent conditions for seniors housing

No condition of development consent granted after 11 October 2007 in relation to the land applies to the property that are of the kind set out in that Policy, section 88(2) of [State Environmental Planning Policy \(Housing\) 2021](#).

22. Site compatibility certificate and conditions for affordable rental housing

(1) There is not a current site compatibility certificate of which the council is aware, in respect of proposed development on the land.

(2) No condition of development consent in relation to the land applies to the property that are of the kind set out in section 21(1) or 40(1) of [State Environmental Planning Policy \(Housing\) 2021](#).

(3) No condition of development consent in relation to the land applies to the property that are of the kind set out in clause 17(1) or 38(1) of [State Environmental Planning Policy \(Affordable Rental Housing\) 2009](#).

Additional matters under the Contaminated Land Management Act 1997

Note. The following matters are prescribed by section 59 (2) of the *Contaminated Land Management Act 1997* as additional matters to be specified in a planning certificate:

- (a) the land to which the certificate relates is not significantly contaminated land within the meaning of that Act
- (b) the land to which the certificate relates is not subject to a management order within the meaning of that Act
- (c) the land to which the certificate relates is not the subject of an approved voluntary management proposal within the meaning of that Act
- (d) the land to which the certificate relates is not subject to an ongoing maintenance order within the meaning of that Act
- (e) the land to which the certificate relates is not the subject of a site audit statement

If contamination is identified above please contact the Environmental Protection Authority (EPA) for further information.

Planning Certificate – Part 5

The following is information provided in good faith under the provisions of Section 10.7(5) of the *Environmental Planning and Assessment Act 1979* (as amended – formerly Section 149) and lists relevant matters affecting the land of which Council is aware. The Council shall not incur any liability in respect of any such advice.

Persons relying on this certificate should read the environmental planning instruments referred to in this certificate.

Company Title Subdivision

Clause 4.1 of the *Pittwater Local Environmental Plan 2014*, *Warringah Local Environmental Plan 2011* or *Manly Local Environmental Plan 2013* provides that land may not be subdivided except with the consent of the Council. This includes subdivision by way of company title schemes. Persons considering purchasing property in the Northern Beaches local government area the subject of a company title scheme are advised to check that the land has been subdivided with the consent of the Council.

District Planning

Under the Greater Sydney Regional Plan – A Metropolis of Three Cities 2018, the Greater Sydney Commission sets a planning framework for a metropolis of three cities across Greater Sydney which reach across five Districts. Northern Beaches is located within the 'Eastern Harbour City' area and is in the North District which forms a large part of the Eastern Harbour City. The North District Plan sets out planning priorities and actions for the growth of the North District, including Northern Beaches. Northern Beaches Council's Local Strategic Planning Statement gives effect to

the District Plan based on local characteristics and opportunities and Council's own priorities in the community. The Local Strategic Planning Statement came into effect on 26 March 2020.

Council Resolution To Amend Environmental Planning Instrument

The following instrument or resolution of Council proposes to vary the provisions of an environmental planning instrument, other than as referred to in the Planning Certificate – Part 2:

Planning Proposal - rezone deferred land within the Oxford Falls Valley & Belrose North area

Applies to land: Land within the B2 Oxford Falls Valley and C8 Belrose North localities of WLEP 2000 and land zoned E4 Environmental Living under WLEP 2011 at Cottage Point (Boundaries identified within the Planning Proposal)

Outline: Amends WLEP 2000 and WLEP 2011 to:

- Transfer the planning controls for land within the B2 Oxford Falls Valley and C8 Belrose North localities of WLEP 2000 into the best fit zones and land use controls under WLEP 2011
- Rezone the majority of the subject land to E3 Environmental Management under WLEP 2011
- Rezone smaller parcels of land to E4 Environmental Living, RU4 Primary Production Small Lots, SP2 Infrastructure, SP1 Special Activities, R5 Large Lot Residential and R2 Low Density Residential under WLEP 2011
- Include various parcels of land as having additional permitted uses under Schedule 1 of WLEP 2011

Council resolution: 24 February 2015

Planning Proposal - add permitted use of "registered club" on the site of the proposed new Warringah Golf Club

Applies to land: Lot 2742 DP 752038

Outline: Amends WLEP 2011 to:

- Permit an additional permitted use of "registered club" on the site of the proposed new Warringah Golf Club

Council resolution: 24 October 2023

Additional Information Applying To The Land

Additional information, if any, relating to the land the subject of this certificate:

Geotechnical Planning Controls

Council is currently undertaking a study to review geotechnical planning controls across the Local Government Area. Information from a draft study indicates geotechnical considerations may affect a greater number of properties and may present an increased risk to properties than that shown on published hazard maps. Council's Development Engineering & Certification team can be contacted for further information.

General Information

Threatened Species

Many threatened species identified under the *Biodiversity Conservation Act 2016* (NSW) and Environment Protection and Biodiversity Conservation Act 1999 (Commonwealth) are found within the former Local Government Area of Warringah (now part of Northern Beaches). Council's Natural Environment unit can be contacted to determine whether any site specific information is available for this property. Records of threatened flora and fauna are also available from the NSW Office of Environment and Heritage's Atlas of NSW Wildlife database: <http://www.bionet.nsw.gov.au>

Potential threatened species could include:

(a) threatened species as described in the final determination of the scientific committee to list endangered and vulnerable species under Schedule 1 of the *Biodiversity Conservation Act 2016*, and/or

(b) one or more of the following threatened ecological communities as described in the final determination of the scientific committee to list the ecological communities under Schedule 2 of the *Biodiversity Conservation Act 2016*:

- Duffys Forest Ecological Community in the Sydney Basin Bioregion
- Swamp Sclerophyll Forest on Coastal Floodplain
- Coastal Saltmarsh of the Sydney Basin Bioregion
- Swamp Oak Floodplain Forest
- Bangalay Sand Forest of the Sydney Basin Bioregion
- Themeda grasslands on Seacliffs and Coastal Headlands
- Sydney Freshwater Wetlands in the Sydney Basin Bioregion
- Coastal Upland Swamp in the Sydney Basin Bioregion
- River-Flat Eucalypt Forest on Coastal Floodplains of the New South Wales North Coast, Sydney Basin and South East Corner Bioregions

Bush fire

Certain development may require further consideration under section 79BA or section 91 of the Environmental Planning and Assessment Act 1979, and section 100B of the Rural Fires Act, 1997 with respect to bush fire matters. Contact NSW Rural Fire Service.

Aboriginal Heritage

Many Aboriginal objects are found within the Local Government Area. It is prudent for the purchaser of land to make an enquiry with the Office of Environment and Heritage as to whether any known Aboriginal objects are located on the subject land or whether the land has been declared as an Aboriginal place under the *National Parks and Wildlife Act 1974* (NSW). The carrying out of works may be prevented on land which is likely to significantly affect an Aboriginal object or Aboriginal place. For information relating to Aboriginal sites and objects across NSW, contact: Aboriginal Heritage Information Management System (AHIMS) on (02) 9585 6345 or email AHIMS@environment.nsw.gov.au. Alternatively visit <http://www.environment.nsw.gov.au/licences/AboriginalHeritageInformationManagementSystem.htm>.

Coastal Erosion

Information available to Council indicates coastal erosion may affect a greater number of properties and may present an increased risk to properties than that shown on published hazard maps of the Warringah coastline. Council's Natural Environment Unit can be contacted for further information.

Coastal Hazards

Information available to Council indicates properties within the suburb of Cottage Point may be affected by coastal hazards. Please contact Northern Beaches Council for further information.



Scott Phillips
Chief Executive Officer
25/03/2024

APPENDIX C – Lotsearch (2024)



LOTSEARCH
LOTSEARCH ENVIRO PROFESSIONAL

Date: 01 May 2024 14:44:29

Reference: LS055729 EP

Address: 39-45 Winbourne Road, Brookvale, NSW 2100

Disclaimer:

The purpose of this report is to provide an overview of some of the site history, environmental risk and planning information available, affecting an individual address or geographical area in which the property is located. It is not a substitute for an on-site inspection or review of other available reports and records. It is not intended to be, and should not be taken to be, a rating or assessment of the desirability or market value of the property or its features. You should obtain independent advice before you make any decision based on the information within the report. The detailed terms applicable to use of this report are set out at the end of this report.

Dataset Listing

Datasets contained within this report, detailing their source and data currency:

Dataset Name	Custodian	Supply Date	Currency Date	Update Frequency	Dataset Buffer (m)	No. Features On-site	No. Features within 100m	No. Features within Buffer
Cadastre Boundaries	NSW Department of Customer Service - Spatial Services	17/04/2024	17/04/2024	Quarterly	-	-	-	-
Topographic Data	NSW Department of Customer Service - Spatial Services	22/08/2022	22/08/2022	Annually	-	-	-	-
List of NSW contaminated sites notified to EPA	Environment Protection Authority	09/04/2024	14/03/2024	Monthly	1000m	0	1	7
Contaminated Land Records of Notice	Environment Protection Authority	09/04/2024	09/04/2024	Monthly	1000m	0	0	0
Former Gasworks	Environment Protection Authority	28/04/2024	14/07/2021	Quarterly	1000m	0	0	0
Notices under the POEO Act 1997	Environment Protection Authority	09/04/2024	09/04/2024	Monthly	1000m	0	0	1
National Waste Management Facilities Database	Geoscience Australia	26/05/2022	07/03/2017	Annually	1000m	0	0	0
National Liquid Fuel Facilities	Geoscience Australia	20/09/2023	07/09/2020	Annually	1000m	0	1	5
EPA PFAS Investigation Program	Environment Protection Authority	10/04/2024	21/11/2032	Monthly	2000m	0	0	0
Defence PFAS Investigation & Management Program - Investigation Sites	Department of Defence	15/04/2024	29/02/2024	Monthly	2000m	0	0	0
Defence PFAS Investigation & Management Program - Management Sites	Department of Defence	15/04/2024	29/02/2024	Monthly	2000m	0	0	0
Airservices Australia National PFAS Management Program	Airservices Australia	15/04/2024	15/04/2024	Monthly	2000m	0	0	0
Defence Controlled Areas	Department of Defence	15/04/2024	15/04/2024	Quarterly	2000m	0	0	0
Defence 3 Year Regional Contamination Investigation Program	Department of Defence	30/04/2024	02/09/2022	Quarterly	2000m	0	0	0
National Unexploded Ordnance (UXO)	Department of Defence	15/04/2024	15/04/2024	Quarterly	2000m	0	0	0
EPA Other Sites with Contamination Issues	Environment Protection Authority	13/11/2023	15/12/2022	Annually	1000m	0	0	0
Licensed Activities under the POEO Act 1997	Environment Protection Authority	10/04/2024	10/04/2024	Monthly	1000m	0	0	0
Delicensed POEO Activities still regulated by the EPA	Environment Protection Authority	10/04/2024	10/04/2024	Monthly	1000m	0	0	6
Former POEO Licensed Activities now revoked or surrendered	Environment Protection Authority	10/04/2024	10/04/2024	Monthly	1000m	0	3	5
UBD Business Directories (Premise & Intersection Matches)	Hardie Grant			Not required	150m	0	706	1113
UBD Business Directories (Road & Area Matches)	Hardie Grant			Not required	150m	-	22	115
UBD Business Directory Dry Cleaners & Motor Garages/Service Stations (Premise & Intersection Matches)	Hardie Grant			Not required	500m	0	42	471
UBD Business Directory Dry Cleaners & Motor Garages/Service Stations (Road & Area Matches)	Hardie Grant			Not required	500m	-	0	102
Points of Interest	NSW Department of Customer Service - Spatial Services	16/04/2024	16/04/2024	Quarterly	1000m	0	0	32
Tanks (Areas)	NSW Department of Customer Service - Spatial Services	16/04/2024	16/04/2024	Quarterly	1000m	0	0	0
Tanks (Points)	NSW Department of Customer Service - Spatial Services	16/04/2024	16/04/2024	Quarterly	1000m	0	0	0
Major Easements	NSW Department of Customer Service - Spatial Services	31/01/2024	31/01/2024	Quarterly	1000m	0	0	23
State Forest	Forestry Corporation of NSW	12/12/2023	11/12/2023	Annually	1000m	0	0	0
Hydrogeology Map of Australia	Commonwealth of Australia (Geoscience Australia)	17/04/2024	19/08/2019	Annually	1000m	1	1	1

Dataset Name	Custodian	Supply Date	Currency Date	Update Frequency	Dataset Buffer (m)	No. Features On-site	No. Features within 100m	No. Features within Buffer
Temporary Water Restriction (Botany Sands Groundwater Source) Order 2018	NSW Department of Planning, Industry and Environment	09/05/2023	23/02/2018	Annually	1000m	0	0	0
National Groundwater Information System (NGIS) Boreholes	Bureau of Meteorology; Water NSW	18/04/2023	13/07/2022	Annually	2000m	0	0	34
NSW Seamless Geology Single Layer: Rock Units	Department of Regional NSW	06/12/2023	31/05/2023	Annually	1000m	2	2	4
NSW Seamless Geology – Single Layer: Trendlines	Department of Regional NSW	06/12/2023	31/05/2023	Annually	1000m	0	0	4
NSW Seamless Geology – Single Layer: Geological Boundaries and Faults	Department of Regional NSW	06/12/2023	31/05/2023	Annually	1000m	0	0	0
Naturally Occurring Asbestos Potential	NSW Dept. of Industry, Resources & Energy	26/04/2024	14/03/2024	Annually	1000m	0	0	0
Atlas of Australian Soils	Australian Bureau of Agriculture and Resource Economics and Sciences (ABARES)	12/01/2024	17/02/2011	Annually	1000m	1	1	1
Soil Landscapes of Central and Eastern NSW	NSW Department of Planning, Industry and Environment	12/12/2023	27/07/2020	Annually	1000m	1	2	6
Environmental Planning Instrument Acid Sulfate Soils	NSW Department of Planning, Industry and Environment	02/04/2024	01/09/2023	Monthly	500m	0	-	-
Atlas of Australian Acid Sulfate Soils	CSIRO	12/01/2024	21/02/2013	Annually	1000m	1	2	2
Dryland Salinity - National Assessment	National Land and Water Resources Audit	18/07/2014	12/05/2013	Annually	1000m	0	0	0
Mining Subsidence Districts	NSW Department of Customer Service - Subsidence Advisory NSW	24/01/2024	24/01/2024	Quarterly	1000m	0	0	0
Current Mining Titles	NSW Department of Industry	15/04/2024	15/04/2024	Monthly	1000m	0	0	0
Mining Title Applications	NSW Department of Industry	15/04/2024	15/04/2024	Monthly	1000m	0	0	0
Historic Mining Titles	NSW Department of Industry	15/04/2024	15/04/2024	Monthly	1000m	10	10	10
Environmental Planning Instrument SEPP State Significant Precincts	NSW Department of Planning, Industry and Environment	02/04/2024	08/09/2023	Monthly	1000m	0	0	0
Environmental Planning Instrument Land Zoning	NSW Department of Planning, Industry and Environment	02/04/2024	23/02/2024	Monthly	1000m	1	4	45
Commonwealth Heritage List	Australian Government Department of the Agriculture, Water and the Environment	20/10/2023	13/04/2022	Annually	1000m	0	0	0
National Heritage List	Australian Government Department of the Agriculture, Water and the Environment	20/10/2023	13/04/2022	Annually	1000m	0	0	0
State Heritage Register - Curtilages	NSW Department of Planning, Industry and Environment	26/04/2024	08/03/2024	Quarterly	1000m	0	0	0
Environmental Planning Instrument Local Heritage	NSW Department of Planning, Industry and Environment	02/04/2024	01/03/2024	Monthly	1000m	0	0	13
Bush Fire Prone Land	NSW Rural Fire Service	09/04/2024	12/03/2024	Monthly	1000m	0	0	2
NSW Native Vegetation Type Map	NSW Department of Planning and Environment	26/05/2023	12/12/2022	Quarterly	1000m	1	1	6
Ramsar Wetlands of Australia	Australian Government Department of Agriculture, Water and the Environment	09/05/2023	01/11/2022	Annually	1000m	0	0	0
Collaborative Australian Protected Areas Database (CAPAD) 2022 - Terrestrial	Australian Department of Climate Change, Energy, The Environment and Water	04/03/2024	30/06/2022	Annually	1000m	0	0	0
Collaborative Australian Protected Areas Database (CAPAD) 2022 - Marine	Australian Department of Climate Change, Energy, The Environment and Water	04/03/2024	30/06/2022	Annually	1000m	0	0	0
Groundwater Dependent Ecosystems	Bureau of Meteorology	28/10/2022	26/10/2022	Annually	1000m	0	0	1
Inflow Dependent Ecosystems Likelihood	Bureau of Meteorology	28/10/2022	26/10/2022	Annually	1000m	0	0	1
NSW BioNet Species Sightings	NSW Office of Environment & Heritage	29/11/2023	29/11/2023	Weekly	10000m	-	-	-

Site Diagram

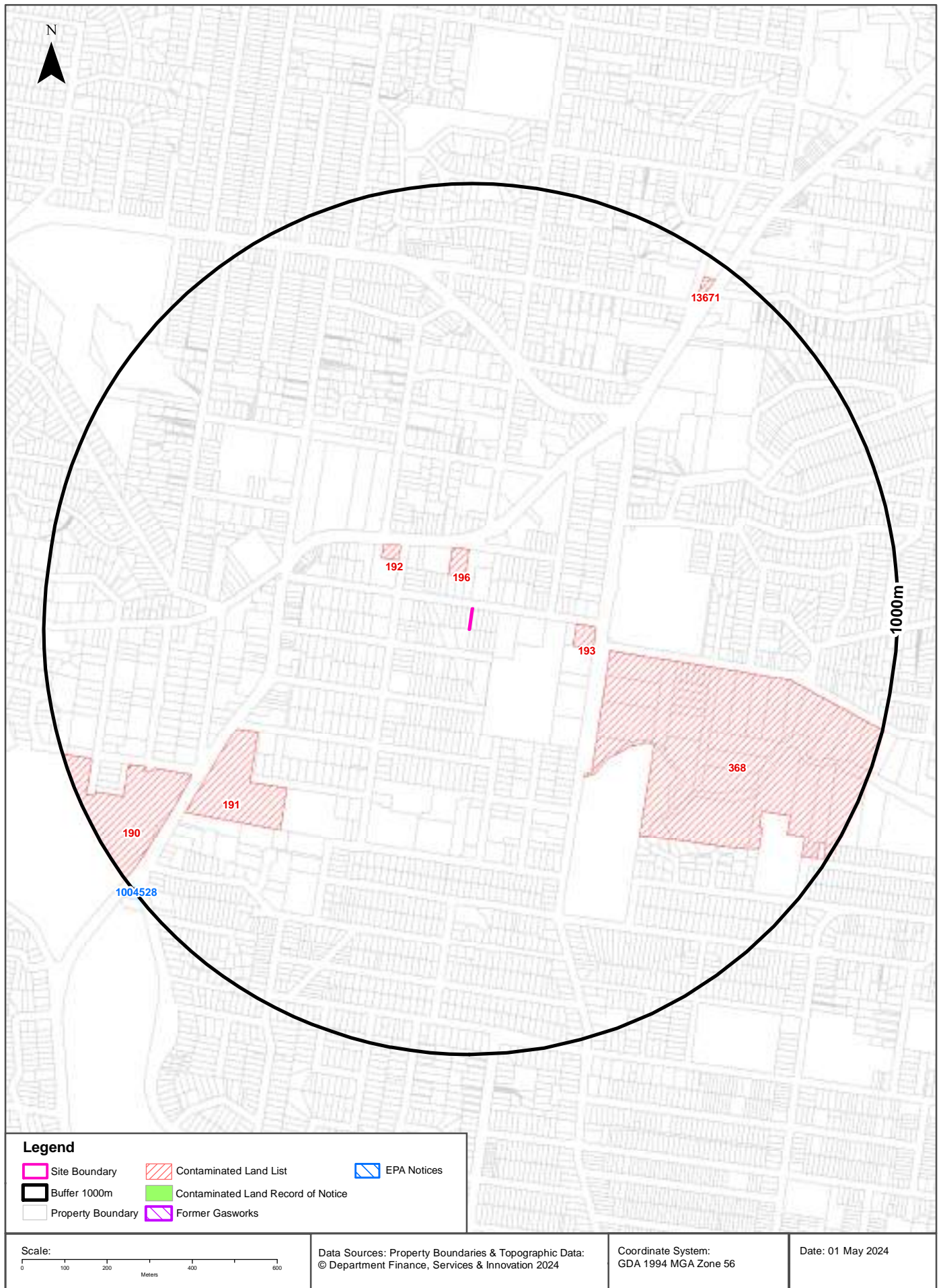
39-45 Winbourne Road, Brookvale, NSW 2100



Legend Site Boundary Internal Parcel Boundaries	Total Area: 98m ² Total Perimeter: 105m	Scale: 	
	Disclaimers: Measurements are approximate only and may have been simplified or smaller lengths removed for readability. Parcels that make up a small percentage of the total site area have not been labelled for increased legibility.	Data Source Aerial Imagery: © Aerometrex Pty Ltd	Coordinate System: GDA 1994 MGA Zone 56

Contaminated Land

39-45 Winbourne Road, Brookvale, NSW 2100



Contaminated Land

39-45 Winbourne Road, Brookvale, NSW 2100

List of NSW contaminated sites notified to EPA

Records from the NSW EPA Contaminated Land list within the dataset buffer:

Map Id	Site	Address	Suburb	Activity	Management Class	Status	Location Confidence	Dist	Direction
196	Woolworths Petrol Brookvale	756 Pittwater Road	Brookvale	Service Station	Regulation under CLM Act not required	Current EPA List	Premise Match	76m	North
192	Caltex Service Station Brookvale	740-742 Pittwater Road	Brookvale	Service Station	Regulation under CLM Act not required	Current EPA List	Premise Match	207m	North West
193	Coles Express Service Station Brookvale	198 Harbord ROAD	Brookvale	Service Station	Regulation under CLM Act not required	Current EPA List	Premise Match	244m	East
368	John Fisher Park	Corner Harbord and Abbott Roads	Curl Curl	Landfill	Regulation under CLM Act not required	Current EPA List	Premise Match	333m	South East
191	Brookvale Bus Depot	630-636 Pittwater Road	Brookvale	Other Petroleum	Regulation under CLM Act not required	Current EPA List	Premise Match	553m	South West
190	Warringah Mall	Cnr Condamine Street, Old Pittwater Rd & Cross Street	Brookvale	Other Industry	Regulation under CLM Act not required	Current EPA List	Premise Match	739m	South West
13671	United Dee Why Pittwater	625 Pittwater Road, Cnr Mooramba ROAD	DEE WHY	Service Station	Regulation under CLM Act not required	Current EPA List	Premise Match	896m	North East

The values within the EPA site management class in the table above, are given more detailed explanations in the table below:

EPA site management class	Explanation
Contamination being managed via the planning process (EP&A Act)	The EPA has completed an assessment of the contamination and decided that the contamination is significant enough to warrant regulation. The contamination of this site is managed by the consent authority under the Environmental Planning and Assessment Act 1979 (EP&A Act) planning approval process, with EPA involvement as necessary to ensure significant contamination is adequately addressed. The consent authority is typically a local council or the Department of Planning and Environment.
Contamination currently regulated under CLM Act	The EPA has completed an assessment of the contamination and decided that the contamination is significant enough to warrant regulation under the Contaminated Land Management Act 1997 (CLM Act). Management of the contamination is regulated by the EPA under the CLM Act. Regulatory notices are available on the EPA's Contaminated Land Public Record of Notices.
Contamination currently regulated under POEO Act	The EPA has completed an assessment of the contamination and decided that the contamination is significant enough to warrant regulation. Management of the contamination is regulated under the Protection of the Environment Operations Act 1997 (POEO Act). The EPA's regulatory actions under the POEO Act are available on the POEO public register.
Contamination formerly regulated under the CLM Act	The EPA has determined that the contamination is no longer significant enough to warrant regulation under the Contaminated Land Management Act 1997 (CLM Act). The contamination was addressed under the CLM Act.
Contamination formerly regulated under the POEO Act	The EPA has determined that the contamination is no longer significant enough to warrant regulation. The contamination was addressed under the Protection of the Environment Operations Act 1997 (POEO Act).
Contamination was addressed via the planning process (EP&A Act)	The EPA has determined that the contamination is no longer significant enough to warrant regulation. The contamination was addressed by the appropriate consent authority via the planning process under the Environmental Planning and Assessment Act 1979 (EP&A Act).

EPA site management class	Explanation
Ongoing maintenance required to manage residual contamination (CLM Act)	The EPA has determined that ongoing maintenance, under the Contaminated Land Management Act 1997 (CLM Act), is required to manage the residual contamination. Regulatory notices under the CLM Act are available on the EPA's Contaminated Land Public Record of Notices.
Regulation being finalised	The EPA has completed an assessment of the contamination and decided that the contamination is significant enough to warrant regulation under the Contaminated Land Management Act 1997. A regulatory approach is being finalised.
Regulation under the CLM Act not required	The EPA has completed an assessment of the contamination and decided that regulation under the Contaminated Land Management Act 1997 is not required.
Under assessment	The contamination is being assessed by the EPA to determine whether regulation is required. The EPA may require further information to complete the assessment. For example, the completion of management actions regulated under the planning process or Protection of the Environment Operations Act 1997. Alternatively, the EPA may require information via a notice issued under s77 of the Contaminated Land Management Act 1997 or issue a Preliminary Investigation Order.

NSW EPA Contaminated Land List Data Source: Environment Protection Authority
 © State of New South Wales through the Environment Protection Authority

Contaminated Land

39-45 Winbourne Road, Brookvale, NSW 2100

Contaminated Land: Records of Notice

Record of Notices within the dataset buffer:

Map Id	Name	Address	Suburb	Notices	Area No	Location Confidence	Distance	Direction
N/A	No records in buffer							

Contaminated Land Records of Notice Data Source: Environment Protection Authority
© State of New South Wales through the Environment Protection Authority
Terms of use and disclaimer for Contaminated Land: Record of Notices, please visit
<http://www.epa.nsw.gov.au/clm/clmdisclaimer.htm>

Former Gasworks

Former Gasworks within the dataset buffer:

Map Id	Location	Council	Further Info	Location Confidence	Distance	Direction
N/A	No records in buffer					

Former Gasworks Data Source: Environment Protection Authority
© State of New South Wales through the Environment Protection Authority

Contaminated Land

39-45 Winbourne Road, Brookvale, NSW 2100

EPA Notices

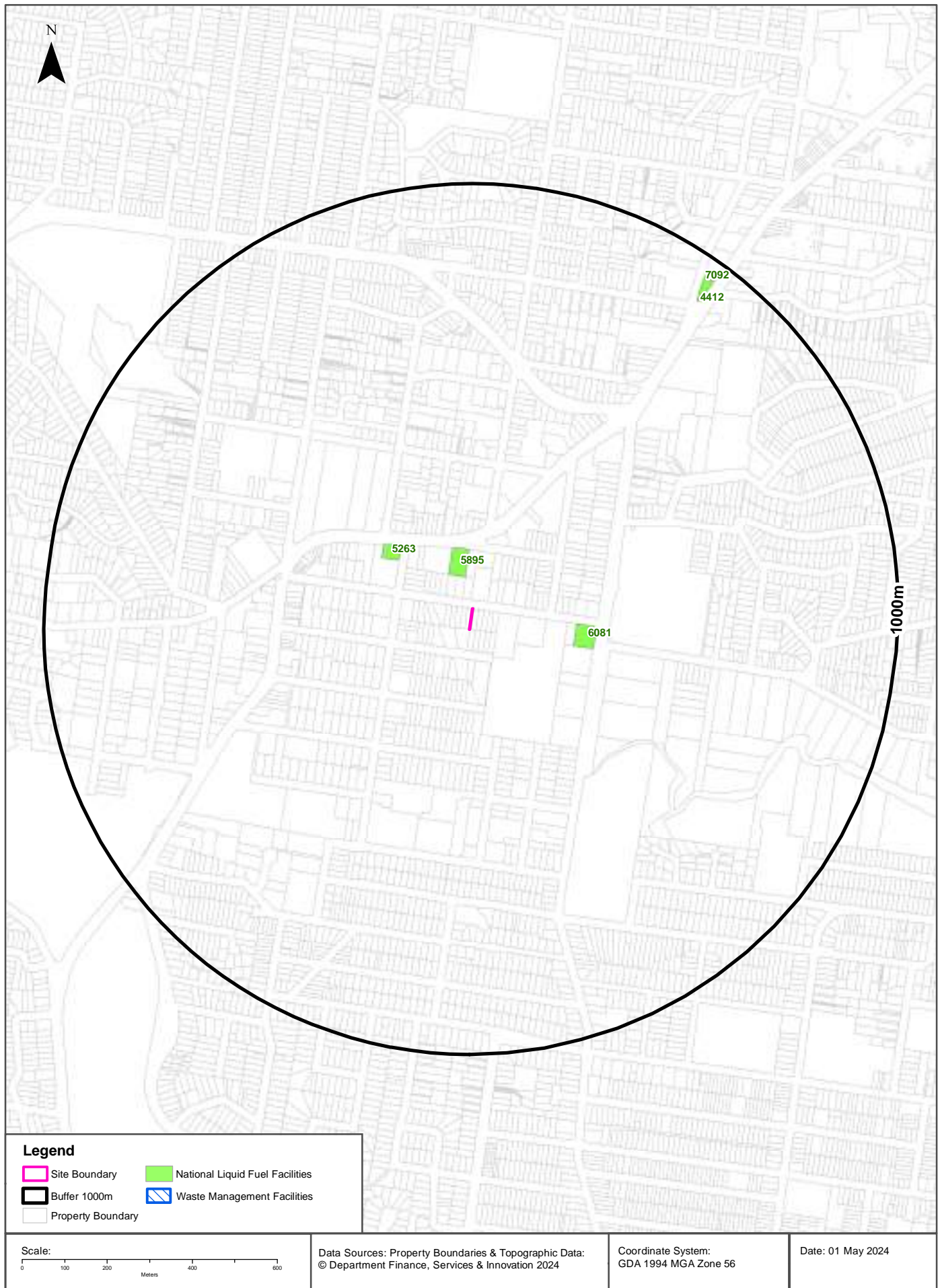
Penalty Notices, s.91 & s.92 Clean up Notices and s.96 Prevention Notices within the dataset buffer:

Number	Type	Name	Address	Status	Issued Date	Act	Offence	Offence Date	Loc Conf	Dist	Dir
1004528	s.91 Clean Up Notice	WARRINGA H GOLF CLUB LTD		Issued	23/02/2001				Premise Match	993m	South West

NSW EPA Notice Data Source: Environment Protection Authority
© State of New South Wales through the Environment Protection Authority

Waste Management & Liquid Fuel Facilities

39-45 Winbourne Road, Brookvale, NSW 2100



Waste Management & Liquid Fuel Facilities

39-45 Winbourne Road, Brookvale, NSW 2100

National Waste Management Site Database

Sites on the National Waste Management Site Database within the dataset buffer:

Site Id	Owner	Name	Address	Suburb	Class	Landfill	Reprocess	Transfer	Comments	Loc Conf	Dist	Direction
N/A	No records in buffer											

Waste Management Facilities Data Source: Geoscience Australia
Creative Commons 3.0 © Commonwealth of Australia <http://creativecommons.org/licenses/by/3.0/au/deed.en>

National Liquid Fuel Facilities

National Liquid Fuel Facilities within the dataset buffer:

Map Id	Owner	Name	Address	Suburb	Class	Operational Status	Operator	Revision Date	Loc Conf	Dist	Direction
5895	CALTEX WOOLWORTHS	CALTEX WOOLWORTHS BROOKVALE	756 PITTWATER ROAD	BROOKVALE	PETROL STATION	OPERATIONAL			Premise Match	76m	North
5263	AMPOL	AMPOL BROOKVALE	740-742 PITTWATER ROAD	BROOKVALE	PETROL STATION	OPERATIONAL			Premise Match	207m	North West
6081	COLES EXPRESS	COLES EXPRESS BROOKVALE	198 HARBORD ROAD	BROOKVALE	PETROL STATION	OPERATIONAL			Premise Match	244m	East
4412	Independent Fuel Supplies	Independent Dee Why	1-7 Mooramba Road	Dee Why	Petrol Station	Operational		25/07/2011	Premise Match	896m	North East
7092	UNITED	UNITED PETROLEUM DEE WHY PITTWATER	625 PITTWATER ROAD	DEE WHY	PETROL STATION	OPERATIONAL			Buffered Point	896m	North East

National Liquid Fuel Facilities Data Source: Geoscience Australia
Creative Commons 3.0 © Commonwealth of Australia <http://creativecommons.org/licenses/by/3.0/au/deed.en>

PFAS Investigation & Management Programs

39-45 Winbourne Road, Brookvale, NSW 2100

EPA PFAS Investigation Program

Sites that are part of the EPA PFAS investigation program, within the dataset buffer:

Map ID	Site	Address	Loc Conf	Dist	Dir
N/A	No records in buffer				

EPA PFAS Investigation Program: Environment Protection Authority
© State of New South Wales through the Environment Protection Authority

Defence PFAS Investigation Program

Sites being investigated by the Department of Defence for PFAS contamination within the dataset buffer:

Map ID	Base Name	Address	Loc Conf	Dist	Dir
N/A	No records in buffer				

Defence PFAS Investigation Program Data Custodian: Department of Defence, Australian Government

Defence PFAS Management Program

Sites being managed by the Department of Defence for PFAS contamination within the dataset buffer:

Map ID	Base Name	Address	Loc Conf	Dist	Dir
N/A	No records in buffer				

Defence PFAS Management Program Data Custodian: Department of Defence, Australian Government

Airservices Australia National PFAS Management Program

Sites being investigated or managed by Airservices Australia for PFAS contamination within the dataset buffer:

Map ID	Site Name	Impacts	Loc Conf	Dist	Dir
N/A	No records in buffer				

Airservices Australia National PFAS Management Program Data Custodian: Airservices Australia

Defence Sites and Unexploded Ordnance

39-45 Winbourne Road, Brookvale, NSW 2100

Defence Controlled Areas (DCA)

Defence Controlled Areas provided by the Department of Defence within the dataset buffer:

Site ID	Location Name	Loc Conf	Dist	Dir
N/A	No records in buffer			

Defence Controlled Areas, Data Custodian: Department of Defence, Australian Government

Defence 3 Year Regional Contamination Investigation Program (RCIP)

Sites which have been assessed as part of the Defence 3 Year Regional Contamination Investigation Program within the dataset buffer:

Property ID	Base Name	Address	Known Contamination	Loc Conf	Dist	Dir
N/A	No records in buffer					

Defence 3 Year Regional Contamination Investigation Program, Data Custodian: Department of Defence, Australian Government

National Unexploded Ordnance (UXO)

Sites which have been assessed by the Department of Defence for the potential presence of unexploded ordnance within the dataset buffer:

Site ID	Location Name	Category	Area Description	Additional Information	Commonwealth	Loc Conf	Dist	Dir
N/A	No records in buffer							

National Unexploded Ordnance (UXO), Data Custodian: Department of Defence, Australian Government

EPA Other Sites with Contamination Issues

39-45 Winbourne Road, Brookvale, NSW 2100

EPA Other Sites with Contamination Issues

This dataset contains other sites identified on the EPA website as having contamination issues. This dataset currently includes:

- James Hardie asbestos manufacturing and waste disposal sites
- Radiological investigation sites in Hunter's Hill
- Pasmenco Lead Abatement Strategy Area

Sites within the dataset buffer:

Site Id	Site Name	Site Address	Dataset	Comments	Location Confidence	Distance	Direction
N/A	No records in buffer						

EPA Other Sites with Contamination Issues: Environment Protection Authority
© State of New South Wales through the Environment Protection Authority

EPA Activities

39-45 Winbourne Road, Brookvale, NSW 2100

Licensed Activities under the POEO Act 1997

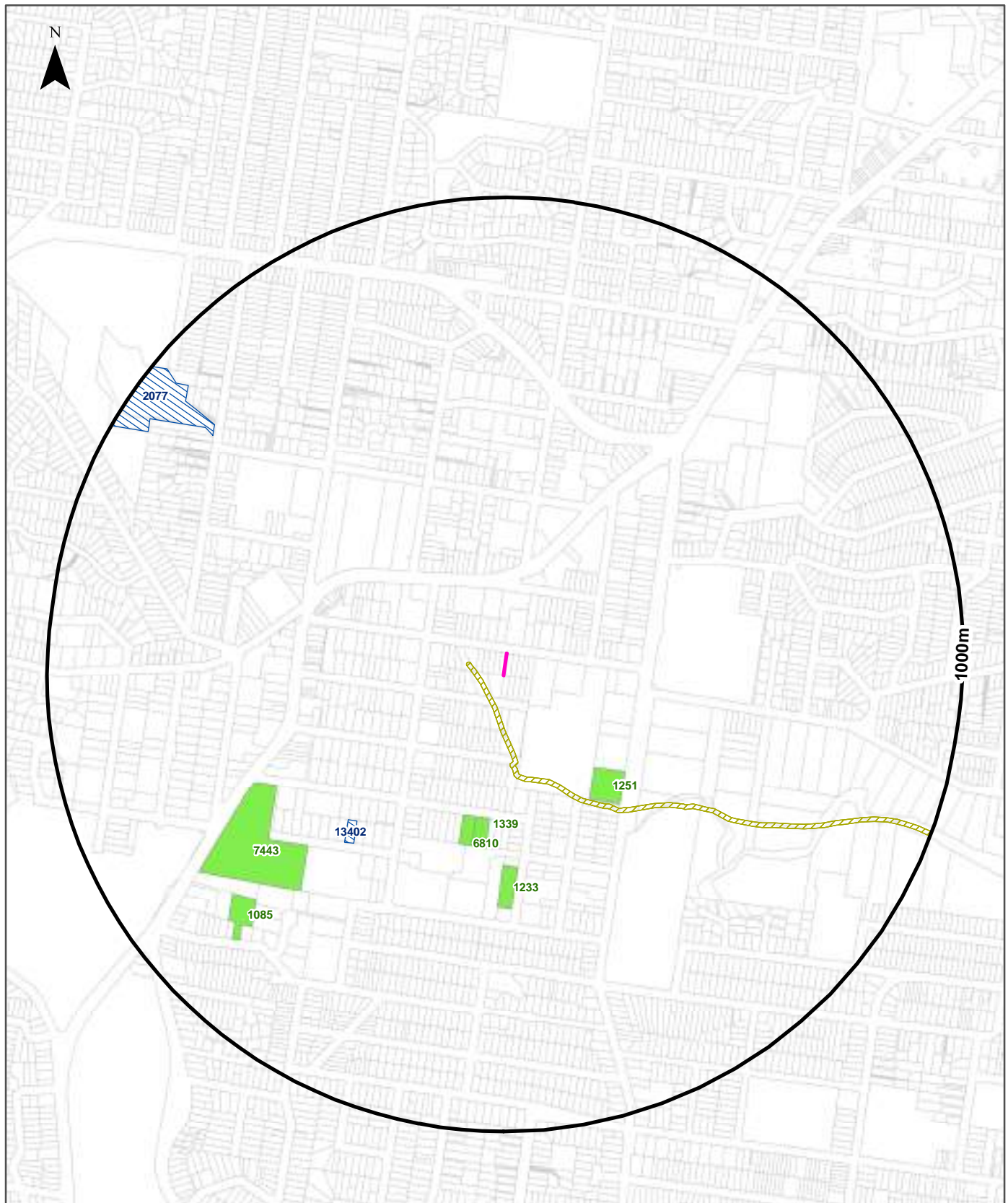
Licensed activities under the Protection of the Environment Operations Act 1997, within the dataset buffer:

EPL	Organisation	Name	Address	Suburb	Activity	Loc Conf	Distance	Direction
N/A	No records in buffer							

POEO Licence Data Source: Environment Protection Authority
© State of New South Wales through the Environment Protection Authority

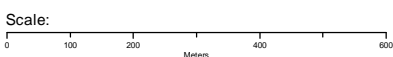
Delicensed & Former Licensed EPA Activities

39-45 Winbourne Road, Brookvale, NSW 2100



Legend

- Site Boundary
- Buffer 1000m
- Property Boundary
- Delicensed Activities still Regulated by EPA
- Former Licensed/Regulated Activities (revoked or surrendered)
- Surrendered Licences related to Other Activities on Waterways incl. Application of Herbicides



Property Boundary Data Source:
© Department Finance, Services & Innovation 2024

Coordinate System:
GDA 1994 MGA Zone 56

Date: 01 May 2024

EPA Activities

39-45 Winbourne Road, Brookvale, NSW 2100

Delicensed Activities still regulated by the EPA

Delicensed activities still regulated by the EPA, within the dataset buffer:

Licence No	Organisation	Name	Address	Suburb	Activity	Loc Conf	Distance	Direction
1251	HYMIX AUSTRALIA PTY LIMITED	HYMIX AUSTRALIA PTY LTD	192 HARBORD ROAD	BROOKVALE	Concrete works	Premise Match	280m	South East
1339	HANSON CONSTRUCTION MATERIALS PTY LTD	HANSON CONSTRUCTION MATERIALS PTY LTD	46 ORCHARD ROAD	BROOKVALE	Concrete works	Premise Match	315m	South
6810	HANNAH ZEV HOLDINGS PTY LIMITED	COLORMAKER INDUSTRIES AUSTRALIA	44 ORCHARD ROAD	BROOKVALE	Hazardous, Industrial or Group A Waste Generation or Storage	Premise Match	315m	South
1233	BORAL RESOURCES (NSW) PTY LTD	BORAL CONCRETE	2-10 ADA AVE	BROOKVALE	Concrete works	Premise Match	415m	South
7443	STATE TRANSIT AUTHORITY OF NSW	BROOKVALE BUS DEPOT	630-636 PITTWATER ROAD	BROOKVALE	Hazardous, Industrial or Group A Waste Generation or Storage	Premise Match	553m	South West
1085	HOLCIM (AUSTRALIA) PTY LTD	BROOKVALE CONCRETE	18 WILLIAM STREET	BROOKVALE	Concrete works	Premise Match	732m	South West

Delicensed Activities Data Source: Environment Protection Authority
 © State of New South Wales through the Environment Protection Authority

Former Licensed Activities under the POEO Act 1997, now revoked or surrendered

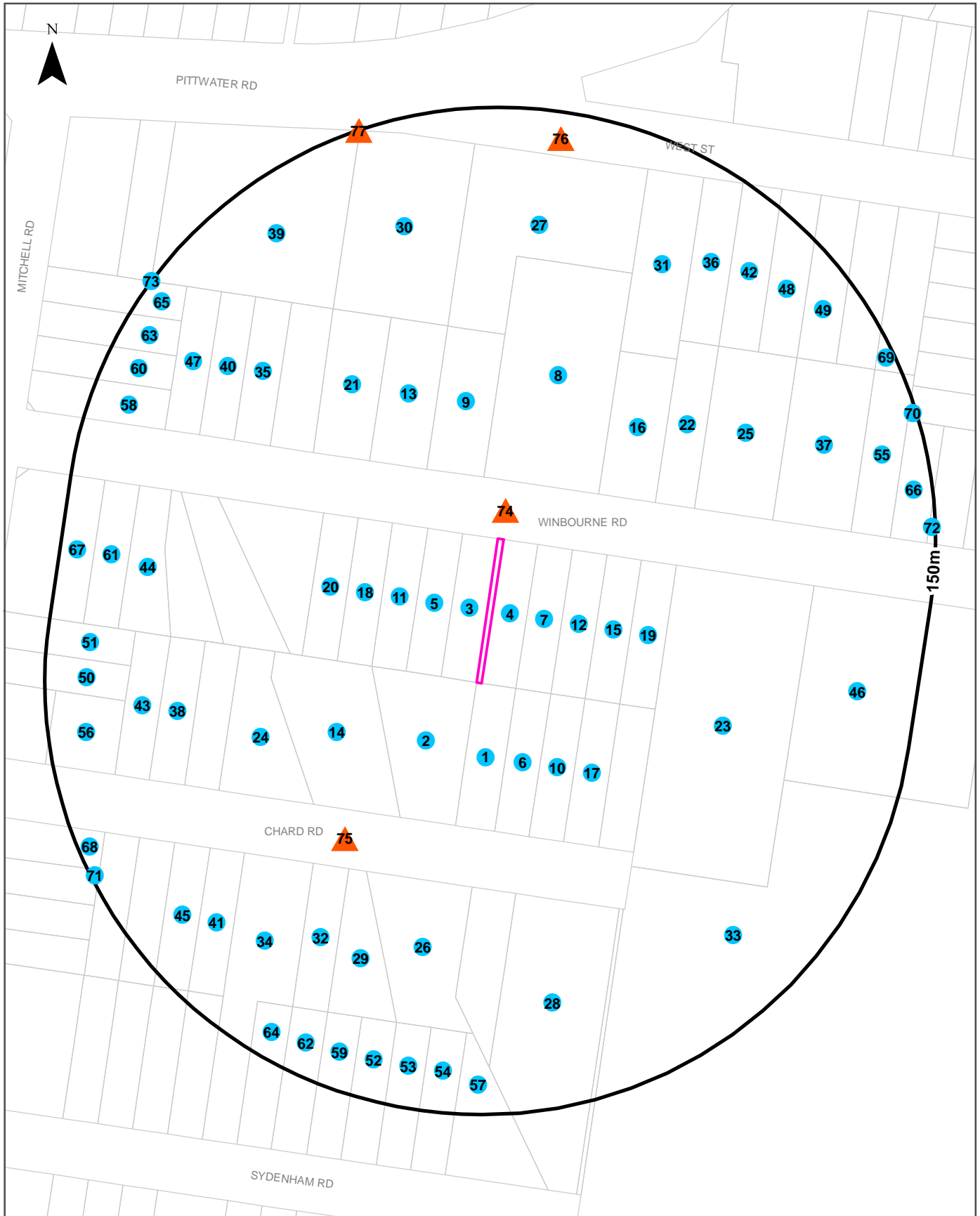
Former Licensed activities under the Protection of the Environment Operations Act 1997, now revoked or surrendered, within the dataset buffer:

Licence No	Organisation	Location	Status	Issued Date	Activity	Loc Conf	Distance	Direction
4653	LUHRMANN ENVIRONMENT MANAGEMENT PTY LTD	WATERWAYS THROUGHOUT NSW	Surrendered	06/09/2000	Other Activities / Non Scheduled Activity - Application of Herbicides	Network of Features	43m	South East
4838	Robert Orchard	Various Waterways throughout New South Wales - SYDNEY NSW 2000	Surrendered	07/09/2000	Other Activities / Non Scheduled Activity - Application of Herbicides	Network of Features	43m	South East
6630	SYDNEY WEED & PEST MANAGEMENT PTY LTD	WATERWAYS THROUGHOUT NSW - PROSPECT, NSW, 2148	Surrendered	09/11/2000	Other Activities / Non Scheduled Activity - Application of Herbicides	Network of Features	43m	South East
13402	URETHANE COATINGS PTY LTD	10 Powells Road, BROOKVALE, NSW 2100	Surrendered	18/05/2011	Toxic substances production	Premise Match	451m	South West
2077	THE AUSTRAL BRICK CO PTY LTD	FEDERAL PARADE, BROOKVALE, NSW 2100	Surrendered	27/09/1999	Ceramics production	Premise Match	801m	North West

Former Licensed Activities Data Source: Environment Protection Authority
 © State of New South Wales through the Environment Protection Authority

Historical Business Directories

39-45 Winbourne Road, Brookvale, NSW 2100



Legend Site Boundary Buffer 150m Property Boundary Business directory records mapped to a specific premise Business directory records mapped to a road intersection Business directory records mapped to a road corridor Business directory records mapped to a general area		Scale: 	Coordinate System: GDA 1994 MGA Zone 56 Date: 01 May 2024
Data Sources: Reproduced with permission of UBD and Hardie Grant Media Pty Ltd DD 01/08/2018 Property Boundaries © NSW Department Finance, Services & Innovation 2024			

Historical Business Directories

39-45 Winbourne Road, Brookvale, NSW 2100

Business Directory Records 1950-1991 Premise or Road Intersection Matches

Potentially contaminative business activities extracted from Universal Business Directories from years 1991, 1986, 1982, 1978, 1975, 1970, 1965, 1961 & 1950, mapped to a premise or road intersection within the dataset buffer:

Map Id	Business Activity	Premise	Ref No.	Year	Location Confidence	Distance to Property Boundary or Road Intersection	Direction
1	Chemical Mfrs &/or Imps &/or Dists	Bracton Chemical Co., 50 Chard Rd., Brookvale 2100	38843	1991	Premise Match	0m	South
	CHEMICAL MFRS. &/OR IMPS. &/OR DISTS.	Bracton Chemical Co., 50 Chard Rd., Brookvale. 2100	13597	1986	Premise Match	0m	South
	FIBREGLASS PRODUCTS MFRS. -MOULDING, FABRICATING EXTRUSIONS. (F1325)	Toby Construction Products Pty. Ltd, 50 Chard Rd., Brookvale. 2100.	30319	1982	Premise Match	0m	South
	CONCRETE ADDITIVES-COLOURING - WATER PROOFING ETC. MFRS. &/OR DISTS. (C6535)	Toby Construction Products Pty. Ltd., 50 Chard Rd., Brookvale. 2100.	17495	1982	Premise Match	0m	South
	CONCRETE FORMWORK & CONSTRUCTION EQUIPMENT. (C6665)	Toby Construction Products Pty. Ltd., 50 Chard Rd., Brookvale. 2100.	17567	1982	Premise Match	0m	South
	CONCRETE FORMWORK &FORMPLY MFRS. &/OR SUPPLIERS. (C6666)	Toby Construction Products Pty. Ltd., 50 Chard Rd., Brookvale. 2100.	17572	1982	Premise Match	0m	South
	DISPLAY FITTINGS & STANDS MFRS. &/OR DISTS. &/OR SUPPLIERS.	Salmon. Displays Pty. Ltd., 50 Chard Rd., Brookvale. 2100	19197	1978	Premise Match	0m	South
	WIREWORERS-GENERAL.	Salmora Displays Pty. Ltd., 50 Chard Rd., Brookvale. 2100	75110	1978	Premise Match	0m	South
	SCREEN PROCESS PRINTERS.	Selmore Displays Pty. Ltd., 50 Chard Rd., Brookvale. 2100	65270	1978	Premise Match	0m	South
	FIREPROOF DOOR MFRS. (F210)	Fire Control Pty. Ltd., 50 Chard Rd., Brookvale.2100	303173	1970	Premise Match	0m	South
	FIRE FIGHTING EQUIPMENT MFRS. &/OR DISTS.	Fire Control Pty. Ltd., 50 Chard Rd., Brookvale	303117	1970	Premise Match	0m	South
	FIRE PROTECTION APPLIANCE MFRS.&/OR ENGINEERS (F200)	Fire Control Pty. Ltd., 50 Chard Rd., Brookvale	303147	1970	Premise Match	0m	South
	FIREPROOF DOOR MFRS.	Fire Control Pty. Ltd., 50 Chard Rd., Brookvale	656955	1970	Premise Match	0m	South
	Fire Protection Appliance Mfrs. &/or Engineers	Fire Control Pty. Ltd., 50 Chard Rd., Brookvale	86520	1965	Premise Match	0m	South
Fireproof Door Mfrs.	Fire Control Pty. Ltd., 50 Chard Rd., Brookvale	86541	1965	Premise Match	0m	South	
2	Computer Sales &/or Services	Digitec Pty Limited, 3/46 Chard Rd, Brookvale 2100	40196	1991	Premise Match	0m	South West
	Exporters	Digitec Pty Limited, 3/46 Chard Rd., Brookvale 2100	45119	1991	Premise Match	0m	South West
	Electrical Accessories Mfrs &/or W/salers	Turk, John R. & Sons, Unit 1/46 Chard Rd., Brookvale 2100	42392	1991	Premise Match	0m	South West
	Electric Blanket Mfrs &/or Dists	Turk, John R. & Sons., Unit 1/46 Chard Rd., Brookvale 2100	41924	1991	Premise Match	0m	South West
	ENGINEERS – GENERAL &/ OR MANUFACTURING &/ OR MECHANICAL.	Bronson Engineering Pty. Ltd., 48 Chard Rd., Brookvale. 2100	29808	1986	Premise Match	0m	South West
	ENGINEERS – PRECISION.	Bronson Engineering Pty. Ltd., 48 Chard Rd., Brookvale. 2100	30867	1986	Premise Match	0m	South West
	GRINDERS PRECISION.	Bronson Engineering Pty. Ltd., 48 Chard Rd., Brookvale. 2100	40360	1986	Premise Match	0m	South West

Map Id	Business Activity	Premise	Ref No.	Year	Location Confidence	Distance to Property Boundary or Road Intersection	Direction
2	ENGINEERS - PRECISION. (E7770)	Bronson Engineering Pty. Ltd., 48 Chard Rd., Brookvale. 2100.	28877	1982	Premise Match	0m	South West
	ENGINEERS-GENERAL &/OR MANUFACTURING &/OR MECHANICAL. (E7140)	Bronson Engineering Pty. Ltd., 48 Chard Rd., Brookvale. 2100.	27869	1982	Premise Match	0m	South West
	GRINDERS PRECISION. (G7550)	Bronson Engineering Pty. Ltd., 48 Chard Rd., Brookvale. 2100.	37278	1982	Premise Match	0m	South West
	ADHESIVES MFRS. &/OR DISTS.(A1110)	Town, N. H. & Co., 46 Chard Rd., Brookvale. 2100.	1244	1982	Premise Match	0m	South West
	ENGINEERS- GENERAL &/OR MANUFACTURING &/OR MECHANICAL	Bronson Engineering Pty. Ltd., 48 Chard Rd., Brookvale. 2100	24934	1978	Premise Match	0m	South West
	ENGINEERS-PRECISION.	Bronson Engineering Pty. Ltd., 48 Chard Rd., Brookvale. 2100	25929	1978	Premise Match	0m	South West
	GRINDERS PRECISION.	Bronson Engineering Pty. Ltd., 48 Chard Rd., Brookvale. 2100	33577	1978	Premise Match	0m	South West
	ADHESIVES MFRS. &/OR DISTS.	Town, N. H & Co., 46 Chard Rd, Brookvale. 2100	1147	1978	Premise Match	0m	South West
	BOAT, LAUNCH &/OR YACHT ACCESSORIES MFRS. &/OR DISTS.	Town, N. K & Co., 46 Chard Rd, Brookvale. 2100	6136	1978	Premise Match	0m	South West
	ENGINEERS - GENERAL &/OR MANUFACTURING &/OR MECHANICAL	Branson Engineering Pty. Ltd., 48 Chard Rd., Brookvale. 2100.	28835	1975	Premise Match	0m	South West
	GRINDERS PRECISION.	Bronson Engineering Pty. Ltd. 48 Chard Rd., Brookvale. 2100	39048	1975	Premise Match	0m	South West
	GRINDERS PRECISION.	Bronson Engineering Pty. Ltd., 48 Chard Rd., Brookvale. 2100	39053	1975	Premise Match	0m	South West
	ENGINEERS-PRECISION.	Bronson Engineering Pty. Ltd., 48 Chard Rd., Brookvale. 2100.	29937	1975	Premise Match	0m	South West
	BOAT, LAUNCH &/OR YACHT ACCESSORIES MFRS. &/OR DISTS	Town, N.H. & Co., 46 Chard Rd, Brookvale. 2100.	6562	1975	Premise Match	0m	South West
	CHEMISTS-CONSULTING &/OR INDUSTRIAL RESEARCH.	Town, N.H. & Co., 46 Chard Rd, Brookvale. 2100.	14727	1975	Premise Match	0m	South West
	ADHESIVES MFRS. &/OR DISTS.	Town. N. H & Co, 46 Chard Rd, Brookvale. 2100.	878	1975	Premise Match	0m	South West
	ADHESIVES MFRS. &/OR DISTS.	Town. N. H. & Co., 46 Chard Rd., Brookvale. 2100	819	1975	Premise Match	0m	South West
	ENGINEERS-GENERAL &/OR MFRG.&/OR MECHANICAL (E615)	Bronson Engineering Pty. Ltd., 48 Chard Rd., Brookvale	298907	1970	Premise Match	0m	South West
	ENGINEERS-PRECISION (E705)	Bronson Engineering Pty. Ltd., 48 Chard rd., Brookvale	300368	1970	Premise Match	0m	South West
	GRINDERS-PRECISION (G630)	Bronson Engineering Pty. Ltd., 48 Chard Rd., Brookvale. 2100	312049	1970	Premise Match	0m	South West
	CHEMISTS-INDUSTRIAL	Town, N. H. & Co., 46 Chard Rd., Brookvale.	279753	1970	Premise Match	0m	South West
	ADHESIVE MFRS &/OR DISTS (A120)	Town, N.H.& Co., 46 Chard Rd., Brookvale	259766	1970	Premise Match	0m	South West
	Marine Engines - Importers, Dists. &/or Mfrs.	Berriman, Frank G., 48 Chard Rd., Brookvale	110176	1965	Premise Match	0m	South West
	Motor Cylinder Rebores	Berriman, Frank G., 48 Chard Rd., Brookvale	121445	1965	Premise Match	0m	South West
	Motor Engine Reconditioners	Berriman, Frank G., 48 Chard Rd., Brookvale	121859	1965	Premise Match	0m	South West
	Engineers -Precision	Bronson Engineering Pty. Ltd., 48 Chard Rd., Brookvale	83546	1965	Premise Match	0m	South West
	Adhesive Distributors &/or Wholesalers	Town, N. H. & Co., 46 Chard Rd., Brookvale	44580	1965	Premise Match	0m	South West
	Adhesive Mfrs. &/or Dists.	Town, N. H. & Co., 46 Chard Rd., Brookvale	44643	1965	Premise Match	0m	South West
	Chemists - Industrial	Town, N. H. & Co., 46 Chard Rd., Brookvale	64427	1965	Premise Match	0m	South West
3	Boat, Launch &/or Yacht Accessories Mfrs &/or Dists	Sheerline, 41 Winbourne Rd, Brookvale 2100	36115	1991	Premise Match	0m	West

Map Id	Business Activity	Premise	Ref No.	Year	Location Confidence	Distance to Property Boundary or Road Intersection	Direction
3	MOULDING MFRS. (M8620)	Artistic Framers & Mouldings Pty Ltd., 41 Winbourne Rd., Brookvale. 2100.	60098	1982	Premise Match	0m	West
	PICTURE FRAME MFRS. &/OR PICTURE FRAMERS. (P4270)	Artistic Framers & Mouldings Pty. Ltd., 41 Winbourne Rd., Brookvale. 2100.	64074	1982	Premise Match	0m	West
	MOTOR ENGINEERS. (M6660)	Mason, James Motors, 41 Winbourne Rd., Brookvale. 2100.	55769	1982	Premise Match	0m	West
	INSULATION (INSULATING) CONTRACTORS	C. & G. Roofing Co. Pty. Ltd., 41 Winbourne Rd., Brookvale. 2100	37845	1978	Premise Match	0m	West
	ROOFING CONTRACTORS &/OR REPAIRSERS	C. & G. Roofing Co. Pty. Ltd., 41 Winbourne Rd., Brookvale. 2100	63867	1978	Premise Match	0m	West
	INSULATION (INSULATING) CONTRACTORS.	C. & G. Roofing Co. Pty. Ltd., 41 Winbourne Rd., Brookvale. 2100	44762	1975	Premise Match	0m	West
	ROOFING CONTRACTORS &/OR REPAIRERS.	C. & G. Roofing Co. Pty. Ltd., 41 Winbourne Rd., Brookvale. 2100	74584	1975	Premise Match	0m	West
	SAFES/STRONGROOM DOOR REPAIRERS (S020)	Lord, William Pty. Ltd, 41 Winbourne Rd., Brookvale. 2100	358401	1970	Premise Match	0m	West
	LOCKSMITHS/KEY CUTTERS (L650)	Lord, William Pty. Ltd., 41 Winbourne Rd., Brookvale, 2100	323847	1970	Premise Match	0m	West
	SAFE &/OR STRONGROOM DOOR MFRS. &/OR DIST.	Lord, William Pty. Ltd., 41 Winbourne Rd., Brookvale. 2100	358391	1970	Premise Match	0m	West
	MOTOR PANEL BEATERS (M680)	Millar, P. W., 41 Winbourne Rd., Brookvale, 2100	340253	1970	Premise Match	0m	West
	MOTOR PAINTERS (M672)	Millar, P. W., 41 Winbourne Rd., Brookvale. 2100.	339493	1970	Premise Match	0m	West
SPORTS GOODS MFRS.	Dillon, Scott., 41 Winbourne Rd., Brookvale	146344	1965	Premise Match	0m	West	
4	FURNITURE MFRS. &/OR W/SALERS.-OFFICE.	Quality Lounge Manufacturers, 39 Winbourne Rd., Brookvale 2100	37846	1986	Premise Match	0m	East
	MOTOR BRAKE SERVICES.	Discount Brake Service, 39 Winbourne Rd., Brookvale. 2100	47944	1978	Premise Match	0m	East
	MOTOR GARAGES &/OR ENGINEERS &/OR SERVICE STATIONS.	Discount Brake Service, 39 Winbourne Rd., Brookvale. 2100	49902	1978	Premise Match	0m	East
	MOTOR PAINTERS.	Hale & Hale, 39 Winbourne Rd., Brookvale. 2100	51446	1978	Premise Match	0m	East
	MOTOR PANEL BEATERS	Hale & Hale, 39 Winbourne Rd., Brookvale. 2100	52075	1978	Premise Match	0m	East
	SURFING EQUIPMENT MFRS.	Native Surfboards, 39 Winbourne Rd., Brookvale. 2100	68751	1978	Premise Match	0m	East
	MOTOR PAINTERS.	Hale & Hale., 39 Winbourne Rd., Brookvale. 2100	60169	1975	Premise Match	0m	East
	MOTOR PANEL BEATERS.	Hale & Hale., 39 Winbourne Rd., Brookvale. 2100	60832	1975	Premise Match	0m	East
	FURNITURE-GENERAL-MFRS. &/OR W/SALERS.	Simms Leather Furniture, 39 Winbourne Rd., Brookvale. 2100	36795	1975	Premise Match	0m	East
	SPORTS GOODS MFRS. (S440)	Scott Dillon Pty. Ltd., 39 Winbourne Rd., Brookvale	363345	1970	Premise Match	0m	East
SURFING EQUIPMENT MFRS. (S805)	Scott Dillon Pty. Ltd., 39 Winbourne Rd., Brookvale	366273	1970	Premise Match	0m	East	
5	Steel Fabricators	ACE WELDING SERVICE PTY LTD 43 Winbourne Road Brookvale 2100	63305	1991	Premise Match	12m	West
	Welders	Ace Welding Service Pty Ltd, 43 Winbourne Rd Brookvale 2100	66015	1991	Premise Match	12m	West
	Steel Fabricators	Ace Welding Services Pty Ltd 43 Winbourne Rd Brookvale 2100	96680	1991	Premise Match	12m	West
	STEEL FABRICATORS.	Ace Welding Service Pty. Ltd 43 Winbourne Road, Brookvale. 2100	88833	1986	Premise Match	12m	West
	STEEL FABRICATORS.	Ace Welding Service Pty. Ltd., 43 Winbourne Rd., Brookvale. 2100	88849	1986	Premise Match	12m	West
	WELDERS - ELECTRIC &/OR OXY.	Ace Welding Service Pty. Ltd., 43 Winbourne Rd., Brookvale. 2100	98531	1986	Premise Match	12m	West
	STEEL FABRICATORS, (S6105)	C. & G. Engineering, 43 Winbourne Rd., Brookvale. 2100.	76854	1982	Premise Match	12m	West
	WELDERS - ELECTRIC &/OR OXY.(W3160)	C. & G. Engineering, 43 Winbourne Rd., Brookvale. 2100.	84085	1982	Premise Match	12m	West

Map Id	Business Activity	Premise	Ref No.	Year	Location Confidence	Distance to Property Boundary or Road Intersection	Direction
5	STEEL FABRICATORS.	C. & G. Engineering, 43 Winbourne Rd., Brookvale. 2100	68073	1978	Premise Match	12m	West
	WELDERS-ELECTRIC &/OR OXY.	C. & G. Engineering, 43 Winbourne Rd., Brookvale. 2100	74151	1978	Premise Match	12m	West
	WELDERS., Electric &/OR OXY.	C. & G. Engineering, 43 Winbourne Rd., Brookvale. 2100	86815	1975	Premise Match	12m	West
	STEEL FABRICATORS.	C. & G. Engineering., 43 Winbourne Rd. Brookvale. 2100	80486	1975	Premise Match	12m	West
	DEMOLITION CONTRACTORS	Brookvale Demolishers, 43 Winbourne Rd., Brookvale	72917	1965	Premise Match	12m	West
	DEMOLITION CONTRACTORS	Brookvale Demolishers, 43 Winbourne Rd., Brookvale	295446	1961	Premise Match	12m	West
6	Motor Body Builders	Manly Warringah Smash Repairs, 52 Chard Rd., Brookvale. 2100	52128	1991	Premise Match	12m	South
	Motor Panel Beaters &/or Spray Painters	Manly Warringah Smash Repairs, 52 Chard Rd Brookvale 2100	54549	1991	Premise Match	12m	South
	MOTOR BODY BUILDERS.	Brandon, Mark Smash Repairs, 52 Chard Rd., Brookvale. 2100	61266	1986	Premise Match	12m	South
	MOTOR PANEL BEATERS &/OR SPRAY PAINTERS.	Brandon, Mark Smash Repairs, 52 Chard Rd., Brookvale. 2100	66129	1986	Premise Match	12m	South
	MOTOR BODY BUILDERS. (M5020)	N.S. Smash Repairs, 52 Chard Rd., Brookvale. 2100.	54205	1982	Premise Match	12m	South
	MOTOR PANEL BEATERS &/OR SPRAY PAINTERS. (M7360)	N.S. Smash Repairs, 52 Chard Rd., Brookvale. 2100.	58558	1982	Premise Match	12m	South
7	Plastic Moulders	Roberts Mfg. Dist. Co Pty. Ltd., 37 Winbourne Rd., Brookvale. 2100	58071	1991	Premise Match	12m	East
	PLASTIC MFRS. &/OR MOULDERS.	Roberts Mfg. Dist. Co. Pty. Ltd. 37 Winbourne Rd., Brookvale. 2100	74727	1986	Premise Match	12m	East
	PLASTIC MFRS. &/OR MOULDERS.	Roberts Mfg. Dist. Co. Pty. Ltd. 37 Winbourne Road, Brookvale. 2100	74598	1986	Premise Match	12m	East
	PLASTIC DIE &/OR MOULD MFRS.	Roberts Mfg. Dist. Co. Pty. Ltd., 37 Winbourne Rd., Brookvale. 2100	74259	1986	Premise Match	12m	East
	TOOLMAKERS.	Roberts Mfg. Dist. Co. Pty. Ltd., 37 Winbourne Rd., Brookvale. 2100	94218	1986	Premise Match	12m	East
	PLASTIC MFRS. &/OR MOULDERS. (P6080)	Baron Engineering Pty. Ltd., 37 Winbourne Rd., Brookvale. 2100.	64862	1982	Premise Match	12m	East
	TOOLMAKERS. (T5575)	Baron Engineering Pty. Ltd., 37 Winbourne Rd., Brookvale. 2100.	80765	1982	Premise Match	12m	East
	TOOLMAKERS.	Baron Engineering Pty. Ltd, 37 Winbourne Rd, Brookvale.2100	71319	1978	Premise Match	12m	East
	PLASTIC MFRS. &/OR MOULDERS.	Baron Engineering Pty. Ltd., 37 Winbourne Rd., Brookvale. 2100	57833	1978	Premise Match	12m	East
	FURNITURE &/OR CABINET MAKERS HARDWARE MFRS.	Roberts Manufacturing & Distributing Co. Pty. Ltd., 37 Winbourne Rd., Brookvale. 2100	31233	1978	Premise Match	12m	East
	FURNITURE &/OR CABINATE MAKERS SUPPLIES	Roberts Manufacturing & Distributing Co. Pty. Ltd., 37 Winbourne Rd., Brookvale. 2100	31263	1978	Premise Match	12m	East
	TOOLMAKERS	Baron Engineering Pty. Ltd., 37 Winbourne Rd., Brookvale. 2100	83914	1975	Premise Match	12m	East
	PLASTIC MFRS. &/OR MOULDERS.	Baron Engineering Pty. Ltd., 37 Winbourne Rd., Brookvale2100	68079	1975	Premise Match	12m	East
	FURNITURE &/OR CABINET MAKERS HARDWARE MFRS	Roberts Manufacturing & Distributing Co. Pty. Ltd., 37 Winbourne Rd., Brookvale. 2100	36339	1975	Premise Match	12m	East
	FURNITURE &/OR CABINET MAKERS SUPPLIES.	Roberts Manufacturing & Distributing Co. Pty. Ltd., 37 Winbourne Rd., Brookvale. 2100	36369	1975	Premise Match	12m	East
8	Motor Wreckers	Beetle Wreckers Pty. Ltd. 38 Winbourne Rd. Brookvale. 2100	55646	1991	Premise Match	20m	North
	MOTOR WRECKERS.	Beetle Wreckers Pty. Ltd., 38 Winbourne Rd., Brookvale. 2100	68706	1986	Premise Match	20m	North
9	Engineers Fabricating	Lindsay M & J Engineering Pty Ltd, 40 Winbourne Rd., Brookvale 2100	43769	1991	Premise Match	22m	North
	Plastic Fabricators	Vale Plastics Pty. Ltd., 40 Winbourne Rd., Brookvale. 2100	57880	1991	Premise Match	22m	North

Map Id	Business Activity	Premise	Ref No.	Year	Location Confidence	Distance to Property Boundary or Road Intersection	Direction
9	ENGINEERS – FABRICATING.	Lindsay, M & J. Engineering Pty. Ltd., 40 Winbourne Rd., Brookvale. 2100	29473	1986	Premise Match	22m	North
	SHEET METAL WORKERS.	Lindsay, M. & J. Engineering Pty. Ltd., 40 Winbourne Rd., Brookvale. 2100	86081	1986	Premise Match	22m	North
	ENGINEERS – GENERAL &/ OR MANUFACTURING &/ OR MECHANICAL.	Lindsay, M. & P J. Engineering Pty. Pty. Ltd., 40 Winbourne Rd., Brookvale. 2100	30115	1986	Premise Match	22m	North
	SHEET METAL WORKERS.	M.& J. Lindsay Engineers 40 Winbourne Road, Brookvale. 2100	85935	1986	Premise Match	22m	North
	JOINERY MANUFACTURERS. (J1050)	Water, D. Joinery, 40 Winbourne Rd., Brookvale. 2100.	44046	1982	Premise Match	22m	North
	KITCHEN UNIT MANUFACTURERS. (K0500)	Water, D. Joinery, 40 Winbourne Rd., Brookvale. 2100.	44281	1982	Premise Match	22m	North
	CONCRETE PRODUCTS MFRS. &/OR DISTS.	Onoda (A/asia) Pty. Ltd., 40 Winbourne Rd., Brookvale. 2100	18549	1975	Premise Match	22m	North
	CEMENT PORTLAND MFRS. &/OR DISTS.	Onoda (A/asia) Pty. Ltd., 40 Winbourne Rd., Brookvale. 2100.	14236	1975	Premise Match	22m	North
	CEMENT ADDITIVES MFRS. &/OR DISTRIBUTORS (C210)	Onoda (A/asia) Pty. Ltd., 40 Winbourne Rd., Brookvale, 2100	278957	1970	Premise Match	22m	North
	FIBREGLASS PRODUCTS MFRS. (MOULDING, FABRICATING, EXTRUSIONS, CONVERTING, Etc.)	Qualtec Manufacturing., 40 Winbourne Rd., Brookvale	302474	1970	Premise Match	22m	North
	PLASTIC LAMINATED PRODUCTS MANUFACTURERS (P576)	Qualtec Manufacturing., 40 Winbourne Rd., Brookvale	349790	1970	Premise Match	22m	North
	GARDEN SUPPLIES-RETAIL (G060)	Roto Plant industries., 40 Winbourne Rd., Brookvale	310351	1970	Premise Match	22m	North
10	Chemical Mfrs &/or Imps &/or Dist	Chemical Distributors, (Division of Harcros Chemicals), 54 Chard Rd., Brookvale 2100	38858	1991	Premise Match	24m	South East
	Scaffold Mfrs &/or Erectors &/or Hirers	GKN Light Access, 54 Chard Rd Brookvale 2100	61575	1991	Premise Match	24m	South East
	CHEMICAL MFRS. &/OR IMPS. &/OR DISTS.	Chemical Distributors Division of Harcros Chemicals Pty. Ltd., 54 Chard Rd., Brookvale. 2100	13616	1986	Premise Match	24m	South East
	MARINE EQUIPMENT MFRS. &/OR DISTS. (M1120)	Zapspar, 54 Chard Rd., Brookvale. 2100.	46564	1982	Premise Match	24m	South East
	PLASTIC GOODS IMPORTERS & DISTRIBUTORS (P560)	Har-V Sales., 54 Chard Rd., Brookvale	349592	1970	Premise Match	24m	South East
	DISPLAY FITTINGS-MFRS &/OR SUPPLIERS (D350)	Manly Welding Service Pty. Ltd., 54 Chard Rd., Brookvale.	289782	1970	Premise Match	24m	South East
	WELDERS-ELECTRIC &/OR OXY	Manly Welding Service Pty. Ltd., 54 Chard Rd., Brookvale.	373794	1970	Premise Match	24m	South East
	WIREWOKERS-GENERAL	Manly Welding Service Pty. Ltd., 54 Chard Rd., Brookvale.	374939	1970	Premise Match	24m	South East
	SHEET METAL WORKERS (S230)	Manly Welding Service, 54 Chard St., Brookvale	360675	1970	Premise Match	24m	South East
	WROUGHT IRON WORKERS (W545)	Manly Welding Service, 54 Chard St., Brookvale	375521	1970	Premise Match	24m	South East
	Plastic Goods Importers & Distributors	Har-V Sales, 54 Chard Rd., Brookvale	133837	1965	Premise Match	24m	South East
11	Swimming Pool Chemicals &/or Equipment Mfrs &/or Dist	Pool Stockade, 45 Winbourne Rd Brookvale 2100	63730	1991	Premise Match	24m	West
	SWIMMING POOL CHEMICALS &/OR EQUIPMENT MFRS. &/OR DISTS.	Pool Stockade, 45 Winbourne Rd., Brookvale. 2100	89971	1986	Premise Match	24m	West
	SWIMMING POOL &/OR EQUIPMENT MFRS. &/OR DISTS.	Pool Stockade, 45 Winbourne Rd., Brookvale. 2100.	90154	1986	Premise Match	24m	West
	IMPORTERS. (I0750)	Robis & Co., 45 Winbourne Rd., Brookvale. 2100.	41761	1982	Premise Match	24m	West
	MANUFACTURERS AGENTS, (M0800)	Robis & Co., 45 Winbourne Rd., Brookvale. 2100.	46329	1982	Premise Match	24m	West
	MOTOR GARAGES &/OR ENGINEERS &/OR SERVICE STATIONS.	Webster, B., 45 Winbourne Rd., Brookvale. 2100	51071	1978	Premise Match	24m	West

Map Id	Business Activity	Premise	Ref No.	Year	Location Confidence	Distance to Property Boundary or Road Intersection	Direction
11	FIBREGLASS PRODUCTS MFRS. - MOULDING, FABRICATING EXTRUSIONS.	Dama Decor, 45 Winbourne Rd., Brookvale. 2100.	31565	1975	Premise Match	24m	West
	ENGINEERS-REPETITION (E735)	C. & G. Engineering, 45 Winbourne Rd., Brookvale	300711	1970	Premise Match	24m	West
	STEEL FABRICATORS (S673)	C. & G. Engineering, 45 Winbourne Rd., Brookvale	365192	1970	Premise Match	24m	West
	ENGINEERS-GENERAL &/OR MFRG.&/OR MECHANICAL (E615)	C. & G. Engineering., 45 Winbourne Rd., Brookvale	298931	1970	Premise Match	24m	West
	ENGINEERS-PRODUCTION (E710)	C. A G. Engineering., 45 Winbourne Rd., Brookvale	300510	1970	Premise Match	24m	West
	WELDERS-ELECTRIC &/OR OXY	C.&G.Engineering, 45 Winbourne Rd., Brookvale	373519	1970	Premise Match	24m	West
	Wrought Iron Workers	Hirsch Engineering Co, 45 Winbourne Rd, Brookvale	158441	1965	Premise Match	24m	West
	Construction Equipment Mfrs.	Hirsch Engineering Co., 45 Winbourne Rd., Brookvale	70201	1965	Premise Match	24m	West
	Engineers - Fabricating	Hirsch Engineering Co., 45 Winbourne Rd., Brookvale	81777	1965	Premise Match	24m	West
	Fence/Gate Mfrs.	Hirsch Engineering Co., 45 Winbourne Rd., Brookvale	85644	1965	Premise Match	24m	West
	STEEL FABRICATORS	Hirsch Engineering Co., 45 Winbourne Rd., Brookvale	148158	1965	Premise Match	24m	West
	Welders - Electric &/or Oxy	Hirsch Engineering Ltd.Co., 45 Winbourne Rd., Brookvale	156527	1965	Premise Match	24m	West
	WELDERS-ELECTRIC &/OR OXY	Haase, F., 45 Winbourne Rd., Brookvale	262129	1961	Premise Match	24m	West
	FENCE/GATE MFRS.	Haase, F., 45 Winbourne Rd., Brookvale	309845	1961	Premise Match	24m	West
	WROUGHT IRON WORKERS	Haase, F., 45 Winbourne Rd., Brookvale	264279	1961	Premise Match	24m	West
12	Cabinet Makers	Timber Laminations, 35 Winbourne Rd., Brookvale 2100	37905	1991	Premise Match	24m	East
	DISPLAY FITTINGS & STANDS MFRS. &/OR DIST. &/OR SUPPLIERS.	Salmor Displays Pty. Ltd., 35 Winbourne Rd., Brookvale. 2100	22084	1975	Premise Match	24m	East
	SCREEN PROCESS PRINTERS	Selmor Displays Pty. Ltd., 35 Winbourne Rd., Brookvale. 2100	76253	1975	Premise Match	24m	East
	DISPLAY FITTINGS & STANDS MFRS. &/OR DIST. &/OR SUPPLIERS.	Selmor Displays Pty. Ltd., 35 Winbourne Road, Brookvale. 2100	22028	1975	Premise Match	24m	East
	SCREEN PROCESS PRINTERS	Selmor Displays Pty. Ltd., 35 Winbourne Road., Brookvale, 2100	76181	1975	Premise Match	24m	East
	Cosmetic Mfrs. &/or W'salers	Heidi Cosmetics, 35 Winbourne Rd., Brookvale	70721	1965	Premise Match	24m	East
	Chemists - Manufacturing &/or Wholesale	Velvalene Products Pty. Ltd., 35 Winbourne Rd., Brookvale	64627	1965	Premise Match	24m	East
13	Lighting Equipment Commercial &/or Domestic Mfrs &/or Imps &/or Dists	Ablite., 42 Winbourne Rd., Brookvale. 2100	50768	1991	Premise Match	34m	North
	Metal Pressers &/or Stampers	Asset Engineering Co. Pty. Ltd., 42 Winbourne Rd., Brookvale. 2100	51663	1991	Premise Match	34m	North
	IMPORTERS. (I0750)	D. M.K. Building Materials Pty. Ltd., 42 Winbourne Rd., Brookvale. 2100.	41511	1982	Premise Match	34m	North
	PLYWOOD MFRS. &/OR MERCHANTS &/OR DIST. (P6780)	D.M.K. Building Materials Pty. Ltd., 42 Winbourne Rd., Brookvale. 2100	65435	1982	Premise Match	34m	North
	PLYWOOD MFRS. &/OR MERCHANTS &/OR DIST.	D. M. K. Building Materials Pty. Ltd., 42 Winbourne Rd., Brookvale. 2100	58420	1978	Premise Match	34m	North
	STEEL FABRICATORS (S673)	H. Welding Pty. Ltd., 42 Winbourne Rd., Brookvale.	365256	1970	Premise Match	34m	North
	WELDERS-ELECTRIC &/OR OXY	H.Welding Pty. Ltd., 42 Winbourne Rd., Brookvale.	373685	1970	Premise Match	34m	North
14	Powder Coating Equipment Service	B & K Powder Coaters, Unit 1/42 Chard Rd., Brookvale. 2100	58499	1991	Premise Match	35m	South West

Map Id	Business Activity	Premise	Ref No.	Year	Location Confidence	Distance to Property Boundary or Road Intersection	Direction
14	Powder Coating Equipment Service	B & K Powder Coaters, Unit 6/42 Chard Rd., Brookvale. 2100	58501	1991	Premise Match	35m	South West
	Powder Coating Equipment Service	B & K POWER COATERS, Unit 6, 42-44 Chard Road, Brookvale. 2100	58500	1991	Premise Match	35m	South West
	Signs General	Lawrence Scott Pty Ltd, Unit 4/42 Chard Rd Brookvale 2100	62522	1991	Premise Match	35m	South West
	Hotel &/or Motel Equipment &/or Supplies	Lawrence Scott Pty. Ltd., 4/42 Chard Rd., Brookvale. 2100	96358	1991	Premise Match	35m	South West
	Importers	Primo Imports, 8/42 Chard Rd., Brookvale. 2100	49024	1991	Premise Match	35m	South West
	Paint Anti Corrosive Mfrs &/or Imps &/or Dists	Tridek Pty. Ltd., Unit 1/42 Chard Rd., Brookvale. 2100	56611	1991	Premise Match	35m	South West
	Sauna Bath Mfrs &/or Installers	Viking Sauna of Australia Pty. Ltd., (Div. of Tylo Sauna (Int.) Pty. Ltd. Inc. Victoria) Unit 2/42 Chard Rd Brookvale 2100	61516	1991	Premise Match	35m	South West
	Blackboard &/or Marker Board Mfrs &/or Dists	Visucom, Unit 4/42 Chard Rd, Brookvale 2100	35957	1991	Premise Match	35m	South West
	Carpet & Floor Covering Retailers &/Specialists	Floormasters., 44 Chard Rd., Brookvale	62482	1965	Premise Match	35m	South West
15	Motor Garages & Service Stations	Cowden Automotive, 3/33 Winbourne Rd, Brookvale 2100	53668	1991	Premise Match	36m	East
	Motor Panel Beaters &/or Spray Painters	Nuco Motor Body Works Pty Ltd, 33 Winbourne Rd Brookvale 2100	54634	1991	Premise Match	36m	East
	Printers Lithographic (Offset)	P.A.R. Graphics Pty. Ltd., 2/33 Winbourne Rd., Brookvale. 2100	59256	1991	Premise Match	36m	East
	MOTOR PANEL BEATERS &/OR SPRAY PAINTERS.	Nuco Motor Body Works Pty. Ltd., 33 Winbourne Rd., Brookvale. 2100	66606	1986	Premise Match	36m	East
	PRINTERS - LITHOGRAPHIC.	P.A.R. Graphics Pty. Ltd. 2, 33 Winbourne Road, Brookvale. 2100	76444	1986	Premise Match	36m	East
	PRINTERS - LITHOGRAPHIC.	P.A.R. Graphics Pty. Ltd., 2/33 Winbourne Rd., Brookvale. 2100	76802	1986	Premise Match	36m	East
	MOTOR PANEL BEATERS &/OR SPRAY PAINTERS. (M7360)	Nuco Spraying Co., 33 Winbourne Rd., Brookvale. 2100.	58574	1982	Premise Match	36m	East
	MOTOR PAINTERS.	Nuco Spraying Co., 33 Winbourne Rd., Brookvale. 2100	51589	1978	Premise Match	36m	East
	MOTOR PANEL BEATERS	Nuco Spraying Co., 33 Winbourne Rd., Brookvale. 2100	52247	1978	Premise Match	36m	East
	MOTOR PAINTERS.	Nuco Spraying Co., 33 Winbourne Rd., Brookvale. 2100	60327	1975	Premise Match	36m	East
	MOTOR PANEL BEATERS.	Nuco Spraying Co., 33 Winbourne Rd., Brookvale. 2100	61007	1975	Premise Match	36m	East
	MOTOR PAINTERS (M672)	Nuco Spraying Co., 33 Winbourne Rd., Brookvale	339529	1970	Premise Match	36m	East
	MOTOR PANEL BEATERS (M680)	Nuco Spraying Co., 33 Winbourne Rd., Brookvale	340294	1970	Premise Match	36m	East
	16	Motor Radiator Specialists &/or Repairers	Star Auto Radiators Pty. Ltd, Unit 2, 34 Winbourne Road, Brookvale 2100	54994	1991	Premise Match	36m
Motor Radiator Specialists &/or Repairers		Star Auto Radiators Pty. Ltd., Unit 2/34 Winbourne Rd., Brookvale 2100	54995	1991	Premise Match	36m	North East
Chain Mfrs &/or Dists		Sydney Lifting Equipment Pty. Ltd., Unit 4/34 Winbourne Rd, Brookvale 2100	38762	1991	Premise Match	36m	North East
RIGGERS - MARINE.		Sydney Lifting Equipment Pty. Ltd., Unit 4, 34 Winbourne Rd., Brookvale. 2100	83231	1986	Premise Match	36m	North East
ROPE, CORDAGE &/OR TWINE MFRS. &/OR DISTS.		Sydney Lifting Equipment Pty. Ltd., Unit 4, 34 Winbourne Rd., Brookvale. 2100	83753	1986	Premise Match	36m	North East
WIRE ROPE MERCHANTS.		Sydney Lifting Equipment Pty. Ltd., Unit 4, 34 Winbourne Rd., Brookvale. 2100	99818	1986	Premise Match	36m	North East
CHAIN-HEAVY-MFRS. &/OR IMPS. &/OR DISTS.		Sydney Lifting Equipment Pty. Ltd., Unit 4, 34 Winbourne Rd., Brookvale.2100	13451	1986	Premise Match	36m	North East
FENCE &/OR GATE MFRS. (F0725)		B. & N. Pty. LTd., 34 Winbourne Rd., Brookvale. 2100	30111	1982	Premise Match	36m	North East

Map Id	Business Activity	Premise	Ref No.	Year	Location Confidence	Distance to Property Boundary or Road Intersection	Direction
16	WROUGHT IRON WORKERS. (W9440)	B. & N. Pty. LTd., 34 Winbourne Rd., Brookvale. 2100.	85455	1982	Premise Match	36m	North East
	IMPORTERS. (I0750)	Kerr Electrical Components Pty. Ltd., 34 Winbourne Rd., Brookvale. 2100.	41639	1982	Premise Match	36m	North East
	BOAT, LAUNCH &/OR YACHT BUILDERS &/OR REPAIRERS. (B3600)	Suncat, 34 Winbourne Rd., Brookvale. 2100.	7243	1982	Premise Match	36m	North East
	CHEMISTS MFRG. &/OR W/SALERS.	Barton-Smith Pty. Ltd., 34 Winbourne Rd., Brookvale. 2100	12757	1978	Premise Match	36m	North East
	IMPORTERS.	Kerr Electrical Components Pty. Ltd., 34 Winbourne Rd., Brookvale. 2100	36969	1978	Premise Match	36m	North East
	FENCE &/OR GATE MFRS.	B. & N. Wrought Iron, 34 Winbourne Rd., Brookvale. 2100.	31410	1975	Premise Match	36m	North East
	ORNAMENTAL METAL WORKERS.	B. & N. Wrought Iron., 34 Winbourne Rd., Brookvale. 2100	64915	1975	Premise Match	36m	North East
	WROUGHT IRON WORKERS.	B. & N. Wrought Iron., 34 Winbourne Rd., Brookvale. 2100	87944	1975	Premise Match	36m	North East
	CHEMISTS MFRG. &/OR W/SALERS.	Barton-Smith Pty. Ltd., 34 Winbourne Rd., Brookvale. 2100.	14755	1975	Premise Match	36m	North East
	PRINTERS-LITHOGRAPHIC (OFFSET).	Idmas Printers Pty. Ltd., 34 Winbourne Rd., Brookvale. 2100	69913	1975	Premise Match	36m	North East
	SIGN MANUFACTURERS (S317)	Adfoam Displays Pty. Ltd., 34 Winbourne Rd., Brookvale, 2100	361504	1970	Premise Match	36m	North East
	CHEMISTS-MANUFACTURING &/OR WHOLESALE	Barton Smith Pty. Ltd., 34 Winbourne Rd., Brookvale, 2100	279776	1970	Premise Match	36m	North East
	PRINTERS-LITHOGRAPHIC (OFFSET)(P810)	Church Literature Press., 34 Winbourne Rd., Brookvale	352507	1970	Premise Match	36m	North East
	DUPLICATING &/OR TYPING SPEC.	Idmas, 34 Winbourne Rd., Brookvale	292722	1970	Premise Match	36m	North East
	PRINTERS-LITHOGRAPHIC (OFFSET)(P810)	Idmas., 34 Winbourne Rd., Brookvale	352584	1970	Premise Match	36m	North East
	Printers - Lithographic	Church Literature Press., 34 Winbourne Rd., Brookvale	136436	1965	Premise Match	36m	North East
	Floor Material Specialists	Elan Chemicairs Pty. Ltd., 34 Winbourne Rd., Brookvale	87435	1965	Premise Match	36m	North East
	Adhesive Mfrs. &/or Dists.	Elan Chemicals Pty . Ltd., 34 Winbourne Rd., Brookvale	44599	1965	Premise Match	36m	North East
	Chemists - Industrial	Elan Chemicals Pty. Ltd., 34 Winbourne Rd., Brookvale	64407	1965	Premise Match	36m	North East
	Duplicating/Typing Specs.	Idmas, 34 Winbourne Rd., Brookvale	76509	1965	Premise Match	36m	North East
	Printers - Lithographic	Idmas., 34 Winbourne Rd., Brookvale	136473	1965	Premise Match	36m	North East
	Importers	Infinult Pty. Ltd., 34 Winbourne Rd., Brookvale	102643	1965	Premise Match	36m	North East
	Manufacturers' Agents	Infinult Pty. Ltd., 34 Winbourne Rd., Brookvale	109620	1965	Premise Match	36m	North East
	Merchants/Importers	Infinult Pty. Ltd., 34 Winbourne Rd., Brookvale	113806	1965	Premise Match	36m	North East
	Chemical Manufacturers &/or Distributors	Protectolene Products, 34 Winbourne Rd., Brookvale	64237	1965	Premise Match	36m	North East
	Cigar Import. &/or Dist.	Sutherland, R. E. & S. V., 34 Winbourne St., Brookvale	66355	1965	Premise Match	36m	North East
	Cigarette Manufacturers &/or Wholesalers	Sutherland, R. E. & S. V., 34 Winbourne St., Brookvale	66384	1965	Premise Match	36m	North East
	TOBACCO MERCH.—W'SALE	Sutherland, R. E. & S. V., 34 Winbourne St., Brookvale	152059	1965	Premise Match	36m	North East
17	CHEMICAL MFRS. &/OR IMPS.&/OR DIST. (C3855)	Chemical Distributors Pty. Ltd., 56 Chard Rd., Brookvale. 2100.	14387	1982	Premise Match	36m	South East
	CHEMICAL MFRS. &/OR IMPS.&/OR DIST. (C3855)	Chemical Distributors Pty. Ltd., 56 Chard Rd., Brookvale. 2100.	14386	1982	Premise Match	36m	South East
	CHEMICAL MFRS. &/OR DIST. &/OR IMPS.	Chemical Distributors Pty Ltd., 56 Chard Rd., Brookvale. 2100	12520	1978	Premise Match	36m	South East
	CLEANING CLOTH MFRS.	Spungo Viscose Products, 56 Chard Rd., Brookvale. 2100	16535	1975	Premise Match	36m	South East

Map Id	Business Activity	Premise	Ref No.	Year	Location Confidence	Distance to Property Boundary or Road Intersection	Direction
17	CELLULOID & CELLULOID PRODUCTS MANUFACTURERS (C192)	Spungo Viscose Products., 56 Chard Rd., Brookvale	278856	1970	Premise Match	36m	South East
18	Motor Brake Specialists	B. & B. Brake Services Pty. Ltd., 47 Winbourne Rd., Brookvale. 2100	52219	1991	Premise Match	37m	West
	MOTOR BRAKE SERVICES.	B. S. B. Brake Services Pty. Ltd., 47 Winbourne Rd., Brookvale. 2100	61503	1986	Premise Match	37m	West
	MOTOR BRAKE SERVICES. (M5240)	B. & B. Brake Services Pty. Ltd., 47 Winbourne Rd., Brookvale. 2100.	54383	1982	Premise Match	37m	West
	CABINET MAKERS.	Lorenz Joinery, 47 Winbourne Rd., Brookvale. 2100	10306	1978	Premise Match	37m	West
	JOINERY MANUFACTURERS.	Lorenz Joinery, 47 Winbourne Rd., Brookvale. 2100	39172	1978	Premise Match	37m	West
	PRINTERS-LETTERPRESS.	Printing Corporation (Australia) Pty. Ltd., 47 Winbourne Rd., Brookvale. 2100	59175	1978	Premise Match	37m	West
	PRINTERS-LITHOGRAPHIC	Printing Corporation (Australia) Pty. Ltd., 47 Winbourne Rd., Brookvale. 2100	59593	1978	Premise Match	37m	West
	PRINTERS-LETTERPRESS.	Printing Corporation (Australia) Pty. Ltd., 47 Winbourne Rd., Brookvale. 2100	69613	1975	Premise Match	37m	West
	PRINTERS-LITHOGRAPHIC (OFFSET).	Printing Corporation (Australia) Pty. Ltd., 47 Winbourne St., Brookvale. 2100	70036	1975	Premise Match	37m	West
19	Motor Exhaust Systems &/or Mufflers Mfrs &/or Dist. &/or Fitters	Giles Muffler Service Pty Ltd 31 Winbourne Rd Brookvale 2100	96928	1991	Premise Match	48m	East
	PRINTERS - BUSINESS FORMS.	Computer Print, 31A Winbourne Rd. Brookvale. 2100	75877	1986	Premise Match	48m	East
	STATIONERY - CONTINUOUS.	Computer Print, 31A Winbourne Rd., Brookvale. 2100	88728	1986	Premise Match	48m	East
	STAIRCASE BUILDERS.	Fairway Stairs, 31 Winbourne Rd., Brookvale. 2100	88099	1986	Premise Match	48m	East
	STAIRCASE BUILDERS.	Stairpac, 31 Winbourne Rd., Brookvale. 2100	88120	1986	Premise Match	48m	East
	PRINTERS - LITHOGRAPHIC (OFFSET). (P8440)	Idmas Printers Pty. Ltd., 31 Winbourne Rd., Brookvale. 2100.	66547	1982	Premise Match	48m	East
	PRINTERS-LITHOGRAPHIC	Idmas Printers Pty. Ltd., 31 Winbourne Rd., Brookvale. 2100	59468	1978	Premise Match	48m	East
20	Printers Lithographic (Offset)	Robin Drew Musicprint, 49 Winbourne Rd., Brookvale. 2100	97007	1991	Premise Match	49m	West
	PRINTERS - LITHOGRAPHIC.	Drew, R. Pty. Ltd., 49 Winbourne Rd., Brookvale. 2100	76612	1986	Premise Match	49m	West
	DUPLICATING &/OR TYPING SPECIALISTS. (D9250)	Drew, R. Pty. Ltd., 49 Winbourne Rd., Brookvale. 2100.	24152	1982	Premise Match	49m	West
	PRINTERS - LITHOGRAPHIC (OFFSET). (P8440)	Drew, R. Pty. Ltd., 49 Winbourne Rd., Brookvale. 2100.	66485	1982	Premise Match	49m	West
	DUPLICATING &/OR TYPING SPECIALISTS.	Drew, R. Pty. Ltd., 49 Winbourne Rd., Brookvale. 2100	21075	1978	Premise Match	49m	West
	PRINTERS-LITHOGRAPHIC	Drew. R. Pty. Ltd., 49 Winbourne Rd., Brookvale. 2100	59415	1978	Premise Match	49m	West
	DUPLICATING &/OR TYPING SPECIALISTS.	Drew, R. Pty. Ltd., 49 Winbourne Rd., Brookvale. 2100	24530	1975	Premise Match	49m	West
	PRINTERS-LITHOGRAPHIC (OFFSET).	Drew, R. Pty. Ltd., 49 Winbourne Rd., Brookvale. 2100	69864	1975	Premise Match	49m	West
21	Printers Lithographic (Offset)	I & K Press Pty. Ltd., 44 Winbourne Rd Brookvale 2100	59169	1991	Premise Match	52m	North West
	KITCHEN UNITS MFRS. &/OR DIST. &/OR INSTALLERS.	H. & H. Hatzis, 44 Winbourne Road, Brookvale. 2100	50285	1986	Premise Match	52m	North West
	KITCHEN UNITS MFRS. &/OR DIST. &/OR INSTALLERS.	Hatzis, H. & H., 44 Winbourne Rd., Brookvale. 2100	50407	1986	Premise Match	52m	North West
	ELECTRICAL SWITCHBOARD MFRS. &/OR DIST. (E3960)	Harwal Industries Pty. Ltd., 44 Winbourne Rd., Brookvale. 2100.	26004	1982	Premise Match	52m	North West
	SHEET METAL WORKERS. (S2595)	Harwal Industries Pty. Ltd., 44 Winbourne Rd., Brookvale. 2100.	74316	1982	Premise Match	52m	North West

Map Id	Business Activity	Premise	Ref No.	Year	Location Confidence	Distance to Property Boundary or Road Intersection	Direction
21	ELECTRICAL SWITCHBOARD MFRS. &/OR DISTS.	Harwal Industries Pty. Ltd., 44 Winbourne Rd., Brookvale. 2100	23031	1978	Premise Match	52m	North West
	SHEET METAL WORKERS.	Harwal Industries Pty. Ltd., 44 Winbourne Rd., Brookvale. 2100	65772	1978	Premise Match	52m	North West
	SHEET METAL WORKERS.	Harwal industries Pty. Ltd., 44 Winbourne Rd., Brookvale. 2100	76854	1975	Premise Match	52m	North West
	ELECTRICAL SWITCHBOARD MFRS. &/OR DISTS	Harwal Industries Pty. Ltd., 44 Winbourne Rd., Brookvale. 2100.	26679	1975	Premise Match	52m	North West
	BAKERS-BREAD (B060)	Smit & Son Pty. Ltd., 44 Winbourne Rd., Brookvale	264591	1970	Premise Match	52m	North West
	WELDERS-ELECTRIC &/OR OXY	Genner, R., 44 Winbourne Rd., Brookvale	262107	1961	Premise Match	52m	North West
	MOTOR GARAGES & ENGINEERS	Genner, R., 44 Winbourne Rd. BROOKVALE	347212	1961	Premise Match	52m	North West
	MOTOR BODY REPAIRS/CONVERTERS	Genner, R., 44 Winbourne Rd., Brookvale	344354	1961	Premise Match	52m	North West
	MOTOR PANEL BEATERS	Genner, R., 44 Winbourne Rd., Brookvale	349593	1961	Premise Match	52m	North West
22	Motor Transmission Specialists	Warringbah Automatics, 32 Winbourne Rd Brookvale 2100	55401	1991	Premise Match	54m	North East
	MOTOR GEAR &/OR TRANSMISSION SPECIALISTS.	Warringah Automatics, 32 Winbourne Rd., Brookvale. 2100	65845	1986	Premise Match	54m	North East
	COSMETIC MFRS. SUPPLIERS.(C8400)	Tolley, E. B. & Co. (Aust) Pty. Ltd., 32 Winbourne Rd., Brookvale. 2100.	18202	1982	Premise Match	54m	North East
	POWDER PUFF MFRS. (P7680)	Tolley, E. B. & Co. (Aust.) Pty. Ltd., 32 Winbourne Rd., Brookvale. 2100.	65743	1982	Premise Match	54m	North East
	TENNIS SHADE MFRS. (T2575)	Tolley, E. B. t Co. (Aust.) Pty. Ltd., 32 Winbourne Rd., Brookvale. 2100.	79556	1982	Premise Match	54m	North East
	ELECTRICAL CONTRACTORS -LICENSED. (E3360)	Wilson & Briner, 32 Winbourne Rd., Brookvale. 2100.	25574	1982	Premise Match	54m	North East
	HARDWARE MFRS. &/OR DISTS.(H2000)	Wilson & Briner, 32 Winbourne Rd., Brookvale. 2100.	39001	1982	Premise Match	54m	North East
	HARDWARE MFRS.	Wilson & Briner, 32 Winbourne Rd., Brookvale. 2100	35037	1978	Premise Match	54m	North East
	ELECTRICAL CONTRACTORS-LICENSED.	Wilson & Briner, 32 Winbourne Rd., Brookvale. 2100.	22539	1978	Premise Match	54m	North East
	MOTOR ENGINEERS.	Peninsula Motors., 32 Winbourne Rd., Brookvale. 2100	58226	1975	Premise Match	54m	North East
	MOTOR GARAGES & ENGINEERS	Armstrong-Baker Pty Ltd 32 Winbourne Rd., BROOKVALE	346518	1961	Premise Match	54m	North East
	MOTOR GARAGES & ENGINEERS	Armstrong-Baker Pty. Ltd., 32 Winbourne Rd. BROOKVALE	346519	1961	Premise Match	54m	North East
	MOTOR ENGINE RECONDITIONERS	Armstrong-Baker Pty. Ltd., 32 Winbourne Rd., Brookvale	346204	1961	Premise Match	54m	North East
	MOTOR SPRING SPECIALISTS	Armstrong-Baker Pty. Ltd., 32 Winbourne Rd., Brookvale	351944	1961	Premise Match	54m	North East
23	ELECTRIC LIGHT FITTINGS (SHADES, BRACKETS, ETC) MFRS. &/OR DISTS.	Philips Lighting Industries, 60 Chard Rd., Brookvale. 2100	26404	1986	Premise Match	61m	South East
	ELECTRIC LIGHT GLOBE MFRS. &/OR DISTS.	Philips Lighting Industries, 60 Chard Rd., Brookvale. 2100	26425	1986	Premise Match	61m	South East
	ELECTRIC LIGHT SPECIALISTS &/OR INSTALLERS &/OR DESIGNERS.	Philips Lighting Industries, 60 Chard Rd., Brookvale. 2100	26440	1986	Premise Match	61m	South East
	ELECTRIC LIGHT SPECIALISTS &/OR INSTALLERS &/OR DESIGNERS.	Philips Lighting Industries, 60 Chard Rd., Brookvale. 2100	26484	1986	Premise Match	61m	South East
	FLUORESCENT LIGHTING EQUIP. MFRS. &/OR DISTS.	Philips Lighting Industries, 60 Chard Rd., Brookvale. 2100	34010	1986	Premise Match	61m	South East
	FLUORESCENT LIGHTING SPECIALISTS.	Philips Lighting Industries, 60 Chard Rd., Brookvale. 2100	34025	1986	Premise Match	61m	South East
	PHOTOGRAPHIC EQUIPMENT &/OR IMPS. &/OR DISTS.	Philips Lighting Industries, 60 Chard Rd., Brookvale. 2100	73221	1986	Premise Match	61m	South East
	BATTERY-DRY CELL MFRS.	Philips Lighting Industries, 60 Chard Rd., Brookvale.2100	5477	1986	Premise Match	61m	South East

Map Id	Business Activity	Premise	Ref No.	Year	Location Confidence	Distance to Property Boundary or Road Intersection	Direction
23	BATTERY - DRY CELL MFRS. (B1700)	Philips Lighting Industries, 60 Chard Rd., Brookvale. 2100.	4949	1982	Premise Match	61m	South East
	ELECTRIC LIGHT FITTINGS (SHADES, BRACKETS, ETC) MFRS.&/OR DIST. (E1980)	Philips Lighting Industries, 60 Chard Rd., Brookvale. 2100.	24841	1982	Premise Match	61m	South East
	ELECTRIC LIGHT GLOBE &/OR ELEMENT MFRS. & DIST. (E2010)	Philips Lighting Industries, 60 Chard Rd., Brookvale. 2100.	24865	1982	Premise Match	61m	South East
	ELECTRIC LIGHT SPECIALISTS&/OR INSTALLERS &/OR DESIGNERS. (E2040)	Philips Lighting Industries, 60 Chard Rd., Brookvale. 2100.	24910	1982	Premise Match	61m	South East
	FLUORESCENT LIGHTING EQUIP. MFRS. &/OR DIST. (F4350)	Philips Lighting Industries, 60 Chard Rd., Brookvale. 2100.	31710	1982	Premise Match	61m	South East
	PHOTOGRAPHIC EQUIPMENT - MFRS. &/OR DIST. (P3820)	Philips Lighting Industries, 60 Chard Rd., Brookvale. 2100.	63805	1982	Premise Match	61m	South East
	FLUORESCENT LIGHTING SPECIALISTS. (F4375)	Philips Ughting Industries, 60 Chard Rd., Brookvale. 2100.	31733	1982	Premise Match	61m	South East
	FLUORESCENT LIGHTING EQUIP. MFRS. &/OR DIST.	Philips Lighting Industries 60 Chard Rd., Brookvale. 2100	28707	1978	Premise Match	61m	South East
	FLUORESCENT LIGHTING SPECIALISTS.	Philips Lighting Industries 60 Chard Rd., Brookvale. 2100	28733	1978	Premise Match	61m	South East
	ELECTRIC LIGHT FITTINGS (SHADES, BRACKETS, ETC) MFRS. &/OR DIST.	Philips Lighting Industries Ltd. 60 Chard Road, Brookvale. 2100	21752	1978	Premise Match	61m	South East
	ELECTRIC GENERATING EQUIPMENT MFRS., &/OR IMPS., &/OR DIST.	Philips Lighting Industries, 60 Chard Rd, Brookvale. 2100	21720	1978	Premise Match	61m	South East
	BATTERY-DRY CELL MFRS.	Philips Lighting Industries, 60 Chard Rd., Brookvale. 2100	4491	1978	Premise Match	61m	South East
	ELECTRIC LIGHT FITTINGS (SHADES, BRACKETS, ETC) MFRS. &/OR DIST.	Philips Lighting Industries, 60 Chard Rd., Brookvale. 2100	21810	1978	Premise Match	61m	South East
	ELECTRIC LIGHT GLOBE &/OR ELEMENT MFRS. & DIST.	Philips Lighting Industries, 60 Chard Rd., Brookvale. 2100	21834	1978	Premise Match	61m	South East
	ELECTRIC LIGHT SPECIALISTS &/OR INSTALLERS &/OR DESIGNERS.	Philips Lighting Industries, 60 Chard Rd., Brookvale. 2100	21863	1978	Premise Match	61m	South East
	LIGHT DIFFUSING MATERIALS MFRS.	Philips Lighting Industries, 60 Chard Rd., Brookvale. 2100	40301	1978	Premise Match	61m	South East
	PHOTOGRAPHIC EQUIPMENT DEALERS &/OR IMPS.	Philips Lighting Industries, 60 Chard Rd., Brookvale. 2100	56733	1978	Premise Match	61m	South East
	PHOTOGRAPHIC EQUIPMENT- MFRS.&/OR DIST.	Philips Lighting Industries, 60 Chard Rd., Brookvale. 2100	56770	1978	Premise Match	61m	South East
	FLUORESCENT LIGHTING EQUIP. MFRS. &/OR DIST.	Philips Lighting Industries, 60 Chard Rd., Brookvale. 2100.	33235	1975	Premise Match	61m	South East
	FLUORESCENT LIGHTING SPECIALISTS.	Philips Lighting Industries, 60 Chard Rd., Brookvale. 2100.	33265	1975	Premise Match	61m	South East
	GLASS MANUFACTURERS.	Philips Lighting Industries. 60 Chard Rd., Brookvale 2100	38426	1975	Premise Match	61m	South East
	LIGHT DIFFUSING MATERIALS MFRS.	Philips Lighting Industries., 60 Chard Rd., Brookvale. 2100	47561	1975	Premise Match	61m	South East
	ENGINEERS-ELECTRONIC (E575)	C. E. Electronics Pty. Ltd., 60 Chard Rd., Brookvale, 2100	298342	1970	Premise Match	61m	South East
	TELECOMMUNICATIONS (T135)	C.E.Electronics Pty. Ltd., 60 Chard Rd., Brookvale, 2100	367545	1970	Premise Match	61m	South East
	LIGHT DIFFUSING MATERIALS MFRS.(L463)	Morlite (Division of Philips Electrical Pty. Ltd.), 60 Chard Rd., Brookvale	323332	1970	Premise Match	61m	South East
	FLUORESCENT LIGHTING EQUIPMENT MANUFACTURERS (F365)	Morlite (Division of Phillips Electrical Pty. Ltd.), 60 Chard Rd., Brookvale	304594	1970	Premise Match	61m	South East
	FLUORESCENT LIGHTING SPEC. (F370)	Morlite Division of Philips Electrics Pty. Ltd., 60 Chard Rd., Brookvale	304639	1970	Premise Match	61m	South East
	Engineers - Lighting Specialists	Morlite Pty. Ltd., 60 Chard Rd., Brookvale	83366	1965	Premise Match	61m	South East

Map Id	Business Activity	Premise	Ref No.	Year	Location Confidence	Distance to Property Boundary or Road Intersection	Direction
23	Fluorescent Lighting Equipment Manufacturers	Morlite Pty. Ltd., 60 Chard Rd., Brookvale	87973	1965	Premise Match	61m	South East
	Light Diffusing Materials Mfrs.	Morlite Pty. Ltd., 60 Chard Rd., Brookvale	107876	1965	Premise Match	61m	South East
24	Bus Operators	Manly Coach Tours, 40 Chard Rd., Brookvale 2100	37647	1991	Premise Match	67m	South West
	MOTOR BUS SERVICES.	Manly Coach Tours, 40 Chard Rd., Brookvale. 2100	61739	1986	Premise Match	67m	South West
	MOTOR TOURS.	Manly Coach Tours, 40 Chard Rd., Brookvale. 2100	67841	1986	Premise Match	67m	South West
	MOTOR PANEL BEATERS &/OR SPRAY PAINTERS. (M7360)	Pacific Smash Repairs, 40 Chard Rd., Brookvale. 2100.	58590	1982	Premise Match	67m	South West
	MOTOR PAINTERS.	Pacific Smash Repairs, 40 Chard Rd., Brookvale. 2100	51603	1978	Premise Match	67m	South West
	MOTOR PANEL BEATERS	Pacific Smash Repairs, 40 Chard Rd., Brookvale. 2100	52264	1978	Premise Match	67m	South West
	MOTOR PAINTERS.	Pacific Smash Repairs., 40 Chard Rd., Brookvale. 2100	60342	1975	Premise Match	67m	South West
	MOTOR PANEL BEATERS.	Pacific Smash Repairs., 40 Chard Rd., Brookvale. 2100	61023	1975	Premise Match	67m	South West
	VETERINARY SUPPLIES/INSTRUMENTS-RETAIL	Roberts, C. Victor Pty. Ltd., 40 Chard Rd., Brookvale.	372678	1970	Premise Match	67m	South West
	VETERINARY SUPPLIES & INSTRUMENTS-MFRS. &/OR DISTRIBUTORS	Roberts, Victor C.Pty. Ltd., 40 Chard Rd., Brookvale.	372650	1970	Premise Match	67m	South West
	Veterinary Supplies & Instruments - Mfrs. &/or Distributors	Roberts, C. Victor Pty. Ltd., 40 Chard Rd., Brookvale	155447	1965	Premise Match	67m	South West
	Veterinary Supplies/Instruments - Retail	Roberts, C. Victor Pty. Ltd., 40 Chard Rd., Brookvale	155477	1965	Premise Match	67m	South West
	VETERINARY SUPPLIES & INSTRUMENTS-MFRS. &/OR DISTRIBUTORS	Roberts C Victor Pty Ltd 40 Chard Rd., Brookvale	261005	1961	Premise Match	67m	South West
	VETERINARY SUPPLIES & INSTRUMENTS-MFRS. &/OR DISTRIBUTORS	Roberts, C. Victor Pty. Ltd., 40 Chard Rd., Brookvale	261006	1961	Premise Match	67m	South West
	VETERINARY SUPPLIES/INSTRUMENTS - RETAIL	Roberts, C. Victor Pty. Ltd., 40 Chard Rd., Brookvale	261035	1961	Premise Match	67m	South West
	FISHING TACKLE MFRS. &/OR DEALERS	E.G.D. Engineering, 40 Chard Rd., Brookvale	44745	1950	Premise Match	67m	South West
ENGINEERS-REPETITION	E.G.O. Engineering, 40 Chard Rd., Brookvale	42225	1950	Premise Match	67m	South West	
25	Abrasive Mfrs &/or Imps &/or Dists	Peninsula Industrial Supplies, 30 Winbourne Rd., Brookvale 2100	33336	1991	Premise Match	67m	North East
	Power Tools	Peninsula Power Tools, 30 Winbourne Rd., Brookvale. 2100	58567	1991	Premise Match	67m	North East
	TOOL DEALERS - RETAIL.	Parra Power Tools, 30 Winbourne Rd., Brookvale. 2100	93850	1986	Premise Match	67m	North East
	TOOL WHOLESALERS.	Watson & Crane (N.S.W.), 30 Winbourne Rd, Brookvale. 2100	94021	1986	Premise Match	67m	North East
	BUILDERS SUPPLIERS.	Watson & Crane (N.S.W.), 30 Winbourne Rd., Brookvale. 2100	8816	1986	Premise Match	67m	North East
	COPPER ROD, SHEET, STRIP & TUBING MFRS. &/OR DIST.	Watson & Crane (N.S.W.), 30 Winbourne Rd., Brookvale. 2100	20382	1986	Premise Match	67m	North East
	ENGINEERS SUPPLIES	Watson & Crane (N.S.W.), 30 Winbourne Rd., Brookvale. 2100	31487	1986	Premise Match	67m	North East
	HOT WATER SYSTEMS-ELECTRIC MFRS. &/OR DIST.	Watson & Crane (N.S.W.), 30 Winbourne Rd., Brookvale. 2100	46353	1986	Premise Match	67m	North East
	HOT WATER SYSTEMS-GAS MFRS. &/OR DIST.	Watson & Crane (N.S.W.), 30 Winbourne Rd., Brookvale. 2100	46376	1986	Premise Match	67m	North East
	PLUMBERS SUPPLIES.	Watson & Crane (N.S.W.), 30 Winbourne Rd., Brookvale. 2100	75221	1986	Premise Match	67m	North East
	RANGES - GAS -MFRS. &/OR IMPS, &/OR DIST.	Watson & Crane (N.S.W.), 30 Winbourne Rd., Brookvale. 2100	79013	1986	Premise Match	67m	North East

Map Id	Business Activity	Premise	Ref No.	Year	Location Confidence	Distance to Property Boundary or Road Intersection	Direction
25	TOOL IMPORTERS &/OR DISTRIBUTORS.	Watson & Crane (N.S.W.), 30 Winbourne Rd., Brookvale. 2100	93940	1986	Premise Match	67m	North East
	PLUMBERS SUPPLIES.	Watson & Crane Brookvale 30 Winbourne Rd., B'vale. 2100	75084	1986	Premise Match	67m	North East
	PIPE BENDERS &/OR FABRICATORS. (P4620)	Crane Copper Fabricators Pty. Ltd., 30 Winbourne Rd., Brookvale. 2100.	64228	1982	Premise Match	67m	North East
	BATH &/OR SINK HEATERS - ELECTRIC MFRS. &/OR DIST. (B1380)	Watson & Crane (N.S.W.), 30 Winbourne Rd., Brookvale. 2100.	4866	1982	Premise Match	67m	North East
	BATH &/OR SINK HEATER - GAS MFRS. &/OR DIST. (B1320)	Watson & Crane (N.S.W.), 30 Winbourne Rd., Brookvale. 2100.	4846	1982	Premise Match	67m	North East
	BUILDERS SUPPLIES. (B7060)	Watson & Crane (N.S.W.), 30 Winbourne Rd., Brookvale. 2100.	9966	1982	Premise Match	67m	North East
	COPPER ROD, SHEET & STRIP MFRS. &/OR DIST. (C7916)	Watson & Crane (N.S.W.), 30 Winbourne Rd., Brookvale. 2100.	18066	1982	Premise Match	67m	North East
	COPPER TUBING MFRS. &/OR DIST. (C7965)	Watson & Crane (N.S.W.), 30 Winbourne Rd., Brookvale. 2100.	18080	1982	Premise Match	67m	North East
	ENGINEERS SUPPLIES. (E8370)	Watson & Crane (N.S.W.), 30 Winbourne Rd., Brookvale. 2100.	29515	1982	Premise Match	67m	North East
	PLUMBERS SUPPLIES. (P6700)	Watson & Crane (N.S.W.), 30 Winbourne Rd., Brookvale. 2100.	65403	1982	Premise Match	67m	North East
	RANGES - GAS - MFRS. &/OR IMPS. &/OR DIST. (R2100)	Watson & Crane (N.S.W.), 30 Winbourne Rd., Brookvale. 2100.	68527	1982	Premise Match	67m	North East
	TOOL IMPORTERS &/OR DISTRIBUTORS. (T5400)	Watson & Crane (N.S.W.), 30 Winbourne Rd., Brookvale. 2100.	80670	1982	Premise Match	67m	North East
	TOOL WHOLESALERS. (T5550)	Watson & Crane (N.S.W.), 30 Winbourne Rd., Brookvale. 2100.	80735	1982	Premise Match	67m	North East
	PIPE BENDERS &/OR FABRICATORS.	Crane Copper Fabricators Pty. Ltd., 30 Winbourne Rd., Brookvale. 2100	57166	1978	Premise Match	67m	North East
	PLUMBERS SUPPLIES.	Watson & Crane Pty. Ltd., 30 Winbourne Rd., Brookvale. 2100	58386	1978	Premise Match	67m	North East
	PIPE BENDERS &/OR FABRICATORS.	Cranes Copper Fabricators Pty. Ltd., 30 Winbourne Rd., Brookvale.	67327	1975	Premise Match	67m	North East
	FIBROUS PLASTER MFRS. (F120)	Warringah Fibrous Plaster Co. Pty. Ltd., 30 Winbourne Rd., Brookvale	302553	1970	Premise Match	67m	North East
	Fibrous Plaster Mfrs.	Warringah Fibrous Plaster Co. Pty. Ltd., 30 Winbourne Rd., Brookvale	85978	1965	Premise Match	67m	North East
	FIBROUS PLASTER MFRS.	Warringah Fibrous Plaster Co Factory: 30 Winbourne Rd., Brookvale	310232	1961	Premise Match	67m	North East
	FIBROUS PLASTER MFRS.	Warringah Fibrous Plaster Co., 30 Winbourne Rd., Brookvale	310233	1961	Premise Match	67m	North East
26	Bakers & Pastrycooks Supplies	A.F.I.S. Ausralian Food Ingredients Suppliers Pty Ltd, 2/45 Chard Rd, Brookvale 2100	35395	1991	Premise Match	70m	South
	Food Products Mfrs &/or Processors	A.F.I.S. Australia Food Ingredients Suppliers Pty Ltd., 2/45 Chard Rd., Brookvale 2100	46081	1991	Premise Match	70m	South
	Essence &/or Flavours Mfrs &/or Imps &/or Dists	A.F.I.S. Australian Food Ingredients Suppliers Pty Ltd, 2/45 Chard Rd Brookvale 2100	45081	1991	Premise Match	70m	South
	Food Raw Material Mfrs &/or Imps &/or Dists	A.F.I.S. Australian Food Ingredients Suppliers Pty. Ltd., 2/45 Chard Rd., Brookvale 2100	46194	1991	Premise Match	70m	South
	Medical Equipment &/or Repairs	Cobe Laboratories Pty Ltd, Unit 1/45 Chard Rd., Brookvale 2100	51497	1991	Premise Match	70m	South
	Cake Decoration Mfrs &/or Dists	Corella, Unit 2/45 Chard Rd., Brookvale 2100	37980	1991	Premise Match	70m	South
	Cafe &/or Milk Bar Equipment &/or Supplies Mfrs &/or W'Salers	Corella., Unit 2/45 Chard Rd., Brookvale 2100	37938	1991	Premise Match	70m	South
	FOOD PRODUCTS MFRS. &/OR DIST.	A.F.I.S., 2/45 Chard Rd., Brookvale. 2100	34354	1986	Premise Match	70m	South
27	MOTOR BRAKE SERVICES.	B. & B. Brake Services Pty. Ltd., 1 West St., Brookvale. 2100	47921	1978	Premise Match	71m	North
	PLYWOOD MFRS./MERCHANTS (P622)	Brookvale Boat Supplies Pty. Ltd., 1 West St., Brookvale	350889	1970	Premise Match	71m	North

Map Id	Business Activity	Premise	Ref No.	Year	Location Confidence	Distance to Property Boundary or Road Intersection	Direction
27	RIGGERS (R345)	Brookvale Boat Supplies Pty. Ltd., 1 West St., Brookvale	357352	1970	Premise Match	71m	North
	SHIP CHANDLERS (S252)	Brookvale Boat Supplies Pty. Ltd., 1 West St., Brookvale	360882	1970	Premise Match	71m	North
	BOAT, LAUNCH & YACHT ACCESSORIES MFRS&/OR DIST.(B444)	Brookvale Boat Supplies Pty. Ltd., 1 West St., Brookvale.	267408	1970	Premise Match	71m	North
	CAKE DECORATION MFRS. (C039)	Icemaster Products., 3-5 West St., Brookvale, 2100	276280	1970	Premise Match	71m	North
	ENGINEERS-GENERAL &/OR MFRG.&/OR MECHANICAL (E615)	S. & S. Engineering, 3 West St., Brookvale	299592	1970	Premise Match	71m	North
	ENGINEERS-REPETITION (E735)	S. & S. Engineering., 3-5 West St., Brookvale, 2100.	300883	1970	Premise Match	71m	North
	ENGINEERS-PRECISION (E705)	S. A S. Engineering., 3-5 West St., Brookvale	300452	1970	Premise Match	71m	North
	FISHING TACKLE MANUFACTURERS &/OR DEALERS	S. & S.Engineering., 3-5 West St., Brookvale, 2100	656964	1970	Premise Match	71m	North
	FISHING TACKLE MANUFACTURERS &/OR DEALERS (F275)	S. & S.Engineering., 3-5 West St., Brookvale, 2100	303960	1970	Premise Match	71m	North
	Engineers - Structural	Horton, F., 1 West St., Brookvale	84329	1965	Premise Match	71m	North
	Wrought Iron Workers	Horton, F., 1 West St., Brookvale	158444	1965	Premise Match	71m	North
	Photographic Equipment Manufacturers &/or Distributors	Masters, R. L., 1 West St., Brookvale	132671	1965	Premise Match	71m	North
	Engineers General &/or Mfrg. &/or Mechanical	S. & S. Engineering., 3 West St., Brookvale	82846	1965	Premise Match	71m	North
	Engineers -Precision	S. & S. Engineering., 3-5 West St., Brookvale	83684	1965	Premise Match	71m	North
	Engineers - Repetition	S. & S. Engineering., 5 West St., Brookvale	84093	1965	Premise Match	71m	North
	Engineers General &/or Mfrg. &/or Mechanical	S. & S. Engineering., 5 West St., Brookvale	82882	1965	Premise Match	71m	North
	FURNITURE/CABINET MAKERS' SUPPLIES	Aristo Furniture Manufacturers 1 West St., Brookvale	317216	1961	Premise Match	71m	North
	FURNITURE-GENERAL-MFRS. &/OR WHOLESALERS	Aristo Furniture Manufacturers 1 West St., Brookvale	317415	1961	Premise Match	71m	North
	FURNITURE-OFFICE & SHOP FITTERS	Aristo Furniture Manufacturers 1 West St., Brookvale	318119	1961	Premise Match	71m	North
	FURNITURE/CABINET MAKERS' HARDWARE MFRS.	Aristo Furniture Manufacturers, 1 West St., Brookvale	317185	1961	Premise Match	71m	North
	FURNITURE-GENERAL-MFRS. &/OR WHOLESALERS	Aristo Furniture Manufacturers, 1 West St., Brookvale	317416	1961	Premise Match	71m	North
	FURNITURE-OCCASIONAL-MFRS. &/OR WHOLESALERS	Aristo Furniture Manufacturers, 1 West St., Brookvale	318070	1961	Premise Match	71m	North
	PHOTOGRAPHIC EQUIPMENT MFRS. &/OR DIST.	Masters, R. L., 1 West St., Brookvale	357943	1961	Premise Match	71m	North
	FISHING TACKLE MANUFACTURERS &/OR DEALERS	S & S Engineering Pty Ltd 3-5 West St., Brookvale	311431	1961	Premise Match	71m	North
	ENGINEERS-PRECISION	S. & S. Engineering, 3-5 West St., Brookvale	307878	1961	Premise Match	71m	North
	ENGINEERS-GENERAL/MFRG./MECHANICAL	S. & S. Engineering, 5 West St., Brookvale	307004	1961	Premise Match	71m	North
	ENGINEERS-REPETITION	S. & S. Engineering, 5 West St., Brookvale	308322	1961	Premise Match	71m	North
	FISHING TACKLE MANUFACTURERS &/OR DEALERS	S. & S. Engineering, 5 West St., Brookvale	311432	1961	Premise Match	71m	North
	MOTOR GARAGES & ENGINEERS	Try, L., 1 West St. Brookvale	348324	1961	Premise Match	71m	North
	28	Electrical Switchboard Mfrs &/or Dists	Brown, K. E. Pty. Ltd, 49 Chard Rd., Brookvale 2100	42757	1991	Premise Match	74m

Map Id	Business Activity	Premise	Ref No.	Year	Location Confidence	Distance to Property Boundary or Road Intersection	Direction
28	ELECTRICAL SWITCHBOARD MFRS. &/OR DISTS.	Brown, K. E. Pty. Ltd., 49 Chard Rd., Brookvale. 2100	27709	1986	Premise Match	74m	South
	FIRE PROTECTION APPLIANCES MFRS. &/OR ENGINEERS.	Brown, K. E. Pty. Ltd., 49 Chard Rd., Brookvale. 2100	32960	1986	Premise Match	74m	South
	SHEET METAL WORKERS.	Brown, K. E. Pty. Ltd., 49 Chard Rd., Brookvale. 2100	85983	1986	Premise Match	74m	South
	ELECTRICAL SWITCHBOARD MFRS. &/OR DISTS. (E3960)	Brown, K. E. Pty. Ltd., 49 Chard Rd., Brookvale. 2100.	25986	1982	Premise Match	74m	South
	FIRE PROTECTION APPLIANCES MFRS. &/OR ENGINEERS. (F2200)	Brown, K. E. Pty. Ltd., 49 Chard Rd., Brookvale. 2100.	30790	1982	Premise Match	74m	South
	SHEET METAL WORKERS. (S2595)	Brown, K. E. Pty. Ltd., 49 Chard Rd., Brookvale. 2100.	74244	1982	Premise Match	74m	South
	SHEET METAL WORKERS.	Brown, K. E. Pty. Ltd., 51 Chard Rd., Brookvale. 2100	65713	1978	Premise Match	74m	South
	ELECTRICAL SWITCHBOARD MFRS. &/OR DISTS.	Brown, K.E. Pty. Ltd., 51 Chard Rd., Brookvale. 2100	23014	1978	Premise Match	74m	South
	ELECTRICAL SWITCHBOARD MFRS. &/OR DISTS	Brown, K. E. Pty. Ltd., 49 Chard Rd., Brookvale. 2100.	26657	1975	Premise Match	74m	South
	ELECTRIC SWITCH &/OR CONTROL GEAR MFRS. &/OR DISTS.	Brown, K. E. Pty. Ltd., 51 Chard Rd., Brookvale. 2100.	25616	1975	Premise Match	74m	South
	SHEET METAL WORKERS.	K E B Manufacturing Co. Pty. Ltd., 51 Chard Rd., Brookvale. 2100	76869	1975	Premise Match	74m	South
	ELECTRICAL SWITCHBOARD MFRS. &/OR DISTS	K E B Manufacturing Co. Pty. Ltd., 51 Chard Rd., Brookvale. 2100.	26682	1975	Premise Match	74m	South
	MANUFACTURERS' AGENTS (M112)	Brown, K. E. Pty. Ltd., 49-51 Chard Rd., Brookvale	324719	1970	Premise Match	74m	South
	ELECTRICAL SWITCHBOARD MANUFACTURERS (E335)	Brown, K. E. Pty. Ltd., 49-51 Chard Rd., Brookvale, 2100	296193	1970	Premise Match	74m	South
	SHEET METAL WORKERS (S230)	Brown, K. E. Pty. Ltd., 51 Chard Rd., Brookvale.	360557	1970	Premise Match	74m	South
	WELDERS-ELECTRIC &/OR OXY	Brown, K.E.Pty. Ltd., 49-51 Chard Rd., Brookvale	373506	1970	Premise Match	74m	South
	SHEET METAL WORKERS (S230)	K.E.B. Manufacturing Co. Pty. Ltd., 51 Chard Rd., Brookvale	360652	1970	Premise Match	74m	South
	Manufacturers' Agents	Brown, K. E. Pty. Ltd., 40-51 Chard Rd., Brookvale	109311	1965	Premise Match	74m	South
	Fence/Gate Mfrs.	Brown, K. E. Pty. Ltd., 49-51 Chard Rd., Brookvale	85617	1965	Premise Match	74m	South
	Welders - Electric &/or Oxy	Brown, K. E. Pty. Ltd., 49-51 Chard Rd., Brookvale	156301	1965	Premise Match	74m	South
29	Motor Engineers	C.M.H Automotive Repairs Pty Ltd, 43 Chard Rd, Brookvale 2100	53049	1991	Premise Match	76m	South
	Motor Engineers	T. K. Motors 43 Chard Rd Brookvale 2100	96692	1991	Premise Match	76m	South
	Motor Garages & Service Stations	T. K. Motors, 43 Chard Rd., Brookvale 2100	53947	1991	Premise Match	76m	South
	STEAM CLEANING EQUIPMENT MFRS.	Andersen Hot & Cold Cleaning Equipmet, 43 Chard Rd., Brookvale. 2100	88761	1986	Premise Match	76m	South
	CLEANING EQUIPMENT SUPPLIES &/OR REPAIRS.	Andersen Hot & Cold Cleaning Equipmet, 43 Chard Rd., Brookvale.2100	15429	1986	Premise Match	76m	South
	MOTOR GARAGES & SERVICE STATIONS.	C.M.H Automotive Repairs Pty. Ltd., 43 Chard Rd., Brookvale. 2100	64295	1986	Premise Match	76m	South
30	Motor Garages & Service Stations	D & D Trading Service Station (Ampol), 754 Pittwater Rd, Brookvale 2100	53675	1991	Premise Match	76m	North
	MOTOR GARAGES & SERVICE STATIONS.	D. & D. Trading Service Station (Ampol), 754 Pittwater Rd. Brookvale. 2100	64532	1986	Premise Match	76m	North
	MOTOR GARAGES &/OR ENGINEERS &/OR SERVICE STATIONS.	Ensign Service Station, 756 Pittwater Rd., Brookvale. 2100	49948	1978	Premise Match	76m	North
	MOTOR SERVICE STATIONS - PETROL, OIL	Ensign Service Station., 756 Pittwater Rd., Brookvale. 2100	61685	1975	Premise Match	76m	North

Map Id	Business Activity	Premise	Ref No.	Year	Location Confidence	Distance to Property Boundary or Road Intersection	Direction
31	Furniture Mfrs &/or W/salers Lounge Suites	Harlequin Furniture., 7 West St., Brookvale. 2100	47138	1991	Premise Match	77m	North East
	Furniture Mfrs &/or W/salers Built In	Tudor Rose Decor, 7 West St., Brookvale. 2100	46924	1991	Premise Match	77m	North East
	BARS-BUILT IN.	Tudor Rose Decor, 7 West St., Brookvale. 2100	5366	1986	Premise Match	77m	North East
	INTERIOR DECORATORS.	Tudor Rose Decor, 7 West St., Brookvale. 2100	49199	1986	Premise Match	77m	North East
	FURNITURE-LOUNGE SUITES MFRS. &/OR W/SALERS. (F7800)	Tudor Rose Decor, 7 West St., Brookvale. 2100.	35237	1982	Premise Match	77m	North East
	INTERIOR DECORATORS. (I5050)	Tudor Rose Decor, 7 West St., Brookvale. 2100.	43047	1982	Premise Match	77m	North East
	PICTURE FRAME MFRS. &/OR PICTURE FRAMERS. (P4270)	Tudor Rose Decor, 7 West St., Brookvale. 2100.	64156	1982	Premise Match	77m	North East
	JEWELLERY CASE MFRS. &/OR DIST. (J0610)	Young, E. V. Pty. Ltd., 7 West St., Brookvale. 2100.	43852	1982	Premise Match	77m	North East
	JEWELLERY CASE MFRS. &/OR DIST.	Young, E. V. Pty. Ltd., 7 West St., Brookvale. 2100	39070	1978	Premise Match	77m	North East
	JEWELLERY CASE MFRS. &/OR DIST	Young, E. V. Pty. Ltd., 7 West St., Brookvale. 2100	46175	1975	Premise Match	77m	North East
	ROAD-MAKING CONTRACTORS (R360)	Acme Earth Movers & Plant Hire, 7 West St., Brookvale.	357690	1970	Premise Match	77m	North East
	EARTH-MOVING MACHINERY HIRERS(E025)	Acme Earth Movers & Plant Hire., 7 West St., Brookvale	293216	1970	Premise Match	77m	North East
EARTH-MOVING CONTRACTORS (E010)	Acme Earth Movers & Plant Hire., 7 West St., Brookvale.	293095	1970	Premise Match	77m	North East	
32	TOY IMPS. &/OR W/SALERS.	Maca Pty. Ltd, 41 Chard Rd, Brookvale. 2100	71790	1978	Premise Match	79m	South West
	TOY IMPS. &/OR W/SALERS.	Maca (N.S.W.) Pty. Ltd., 41 Chard Rd., Brookvale. 2100	84488	1975	Premise Match	79m	South West
33	Furniture Mfrs &/or W/salers Custom Built	Artrona Pty Ltd, Unit 3A., Winbourne Industrial Estate., 9 Winbourne Rd., Brookvale. 2100	46951	1991	Premise Match	82m	South East
	Chemical Mfrs &/or Imps &/or Dists	Chemical Distributors, (Division of Harcross Chemicals), Unit 6/9 Winbourne Rd., Brookvale 2100	38859	1991	Premise Match	82m	South East
	Labelling Machines &/or Equipment Mfrs &/or Imps &/or Dists	Colorline Pty. Ltd, 6/9 Winbourne Rd., Brookvale. 2100	50391	1991	Premise Match	82m	South East
	Aerosol Packaging Specialist	Dermacos Industries Pty. Ltd., Unit 10 Winbourne Industrial Estate, 9 Winbourne Rd., Brookvale 2100	33607	1991	Premise Match	82m	South East
	Builders Supplies	DMK Building Materials, Unit 3A, Winbourne Industrial Estate, 9 Winbourne Rd., Brookvale 2100	37112	1991	Premise Match	82m	South East
	Fire Fighting Systems &/or Appliance Mfrs &/or Installers	Fire Systems Engineering Pty Ltd, (Inc.NSW), Unit 4E/9, Winbourne Rd., Brookvale 2100	45766	1991	Premise Match	82m	South East
	Toy Mfrs &/or Imps &/or Wsalers	Kangaroo Trading (Holdings) Pty Ltd, Unit 4A Winbourne Industrial Estate 9 Winbourne Rd Brookvale 2100	64746	1991	Premise Match	82m	South East
	Plastic Goods Mfrs &/or Imps &/or Dists	Ladon Pty. Ltd., 9 Winbourne Rd., Brookvale. 2100	57930	1991	Premise Match	82m	South East
	Envelope Mfrs &/or Dists	Ladon Pty. Ltd., Unit 4G, Winbourne Industrial Estate, 9 Winbourne Rd., Brookvale 2100	45070	1991	Premise Match	82m	South East
	Plasterers Supplies & Equipment	Plasterers Supply, Unit 4C, Winbourne Industrial Estate, 9 Winbourne Rd., Brookvale. 2100	57750	1991	Premise Match	82m	South East
	Plumbers Supplies	Plumber Supplies Co-op. Ltd., Unit 4D, Winbourne Industrial Estate, 9 Winbourne Rd., Brookvale 2100	58299	1991	Premise Match	82m	South East
	Food Exporters	Progenex Pty. Ltd., 2B/9 Winbourne Rd., Brookvale 2100	45980	1991	Premise Match	82m	South East
Plastic Bag Mfrs &/or Dists	VALPAK PTY. LTD., Unit 7 & 8 Winbourne Estate, 9-13 Winbourne Road., Brookvale. 2100	57794	1991	Premise Match	82m	South East	

Map Id	Business Activity	Premise	Ref No.	Year	Location Confidence	Distance to Property Boundary or Road Intersection	Direction
33	Plastic Bag Mfrs &/or Dists	Valpak Pty. Ltd., Unit 7/9 Winbourne Estate 9 Winbourne Rd., Brookvale. 2100	57793	1991	Premise Match	82m	South East
	Plastic Bag Mfrs &/or Dists	Valpak, Unit 7/9 Winbourne Rd., Brookvale. 2100	57792	1991	Premise Match	82m	South East
	LABORATORIES	Alcon Laboratories (Aust.) Pty. Ltd., 5/9 Winbourne Rd., Brookvale. 2100	50801	1986	Premise Match	82m	South East
	STATIONERS - MANUFACTURING.	Bantex Pty. Ltd. 6, 9 Winbourne Road, Brookvale. 2100	88243	1986	Premise Match	82m	South East
	BINDING MFRS.	Bantex Pty. Ltd., 6/9 Winbourne Rd., Brookvale. 2100	5979	1986	Premise Match	82m	South East
	OFFICE EQUIPMENT &/OR SUPPLIES MFRS. &/OR IMPS. &/OR W/SALERS.	Bantex Pty. Ltd., 6/9 Winbourne Rd., Brookvale. 2100	70199	1986	Premise Match	82m	South East
	STATIONERS - MANUFACTURING.	Bantex Pty. Ltd., 6/9 Winbourne Rd., Brookvale. 2100	88274	1986	Premise Match	82m	South East
	STATIONERY - LOOSE LEAF SYSTEMS &/OR EQUIPMENT MFRS. &/OR DIST.	Bantex Pty. Ltd., 6/9 Winbourne Rd., Brookvale. 2100	88745	1986	Premise Match	82m	South East
34	Steel Fabricators	Bowin Designs Pty Ltd, 37 Chard Rd, Brookvale 2100	63331	1991	Premise Match	85m	South West
	Computer Software	Cimtec Pty. Ltd., 37 Chard Rd., Brookvale 2100	40289	1991	Premise Match	85m	South West
	GEAR BOX MFRS. &/OR DIST.	Bowin Designs Pty Ltd., 37 Chard Rd., Brookvale. 2100	38606	1986	Premise Match	85m	South West
	ALUMINIUM FABRICATORS.	Bowin Designs Pty. Ltd., 37 Chard Rd., Brookvale. 2100	2740	1986	Premise Match	85m	South West
	STAINLESS STEEL FABRICATORS.	Bowin Designs Pty. Ltd., 37 Chard Rd., Brookvale. 2100	87981	1986	Premise Match	85m	South West
	STEEL FABRICATORS.	Bowin Designs Pty. Ltd., 37 Chard Rd., Brookvale. 2100	88883	1986	Premise Match	85m	South West
	GAS APPLIANCES SHOWROOMS.	Modern Flame Gas Appliances, 37 Chard Rd., Brookvale. 2100	38437	1986	Premise Match	85m	South West
	ALUMINIUM FABRICATORS. (A5015)	Bowin Designs Pty. Ltd., 37 Chard Rd., Brookvale. 2100.	2391	1982	Premise Match	85m	South West
	GEAR BOX MFRS. &/OR DIST.(G2200)	Bowin Designs Pty. Ltd., 37 Chard Rd., Brookvale. 2100.	35912	1982	Premise Match	85m	South West
	STAINLESS STEEL FABRICATORS.(S5235)	Bowin Designs Pty. Ltd., 37 Chard Rd., Brookvale. 2100.	76043	1982	Premise Match	85m	South West
	STEEL FABRICATORS, (S6105)	Bowin Designs Pty. Ltd., 37 Chard Rd., Brookvale. 2100.	76845	1982	Premise Match	85m	South West
	ALUMINIUM FABRICATORS.	Bowin Designs Pty. Ltd., 37 Chard Rd., Brookvale. 2100	2256	1978	Premise Match	85m	South West
	GEAR BOX MFRS. &/OR DIST.	Bowin Designs Pty. Ltd., 37 Chard Rd., Brookvale. 2100	32563	1978	Premise Match	85m	South West
	STAINLESS STEEL FABRICATORS.	Bowin Designs Pty. Ltd., 37 Chard Rd., Brookvale. 2100	67340	1978	Premise Match	85m	South West
	GEAR BOX MFRS.	Bowin Designs Pty. Ltd., 37 Chard Rd., Brookvale. 2100	37821	1975	Premise Match	85m	South West
	STAINLESS STEEL FABRICATORS.	Bowin Designs Pty. Ltd., 37 Chard Rd., Brookvale. 2100	79566	1975	Premise Match	85m	South West
	ALUMINIUM FABRICATORS.	Bowin Designs Pty. Ltd., 37 Chard Rd., Brookvale. 2100.	2062	1975	Premise Match	85m	South West
	PAPER-WRAPPING-MERCHANTS(P158)	Shanks Pty. Ltd., 37 Chard Rd., Brookvale	347268	1970	Premise Match	85m	South West
	TAPE-TYING-MFRS.W/SALERS	Shanks Pty. Ltd., 37 Chard Rd., Brookvale	367215	1970	Premise Match	85m	South West
	CLOTHING LABEL MFRS. (C416)	Shanks Pty. Ltd., 37-39 Chard Rd., Brookvale	282081	1970	Premise Match	85m	South West
	RIBBON MANUFACTURERS (R330)	Shanks Pty. Ltd., 37-39 Chard Rd., Brookvale	357338	1970	Premise Match	85m	South West
	TAPE - TEXTILE MFRS. &/OR W/SALERS	Shanks Pty. Ltd., 37-39 Chard Rd., Brookvale	367208	1970	Premise Match	85m	South West
	TICKET/TAG MFRS.(T330)	Shanks Pty. Ltd., 37-39 Chard Rd., Brookvale	368583	1970	Premise Match	85m	South West
Clothing Label Mfrs.	Shanks Pty. Ltd., 37-39 Chard Rd., Brookvale	66648	1965	Premise Match	85m	South West	

Map Id	Business Activity	Premise	Ref No.	Year	Location Confidence	Distance to Property Boundary or Road Intersection	Direction
34	Ribbon Manufacturers	Shanks Pty. Ltd., 37-39 Chard Rd., Brookvale	140670	1965	Premise Match	85m	South West
	TAPE—TEXTILE—MFRS./W/SALERS	Shanks Pty. Ltd., 37-39 Chard Rd., Brookvale	150083	1965	Premise Match	85m	South West
	TICKET/TAG MFRS.	Shanks Pty. Ltd., 37-39 Chard Rd., Brookvale	151408	1965	Premise Match	85m	South West
	TAPE-TYING-MFRS./W/SALERS	Payne, P. P. & Sons (Aust.) Ltd., 37 Chard Rd., Brookvale	255461	1961	Premise Match	85m	South West
	CLOTHING LABEL MFRS.	Payne, P. P. & Sons (Aust.) Ltd., 37-39 Chard Rd., Brookvale	288963	1961	Premise Match	85m	South West
35	Steel Fabricators	Brant Mechanical Pty Ltd, 48 Winbourne Rd, Brookvale 2100	63333	1991	Premise Match	85m	North West
	MACHINERY DEALERS-SECONDHAND.	Manrick Industries Pty Ltd., 48 Winbourne Rd., Brookvale. 2100	52031	1986	Premise Match	85m	North West
	AIR COMPRESSOR MFRS. &/OR IMPS. &/OR DIST.	Manrick Industries Pty. Ltd., 48 Winbourne Rd., Brookvale. 2100	1980	1986	Premise Match	85m	North West
	MACHINE TOOL MFRS. &/OR IMPS. &/OR DIST.	Manrick Industries Pty. Ltd., 48 Winbourne Rd., Brookvale. 2100	51976	1986	Premise Match	85m	North West
	MACHINERY MERCHANTS &/OR IMPORTERS.	Manrick Industries Pty. Ltd., 48 Winbourne Rd., Brookvale. 2100	52159	1986	Premise Match	85m	North West
	MACHINERY VALUATORS.	Manrick Industries Pty. Ltd., 48 Winbourne Rd., Brookvale. 2100	52190	1986	Premise Match	85m	North West
	SAW BLADES - BAND, CIRCULAR, - MFRS. &/OR IMPS. &/OR DIST.	Manrick Industries Pty. Ltd., 48 Winbourne Rd., Brookvale. 2100	84516	1986	Premise Match	85m	North West
	SHEET METAL WORKERS MACHINERY MFRS. &/OR MERCHANTS.	Manrick Industries Pty. Ltd., 48 Winbourne Rd., Brookvale. 2100	86192	1986	Premise Match	85m	North West
	WELDING EQUIPMENT &/OR SUPPLIES MFRS. &/OR DIST.	Manrick Industries Pty. Ltd., 48 Winbourne Rd., Brookvale. 2100	98858	1986	Premise Match	85m	North West
	MACHINE TOOL MFRS. &/OR IMPS. &/OR DIST.	Power Machinery Pty. Ltd., 48 Winbourne Rd., Brookvale. 2100	51984	1986	Premise Match	85m	North West
	MACHINERY DEALERS-SECONDHAND.	Power Machinery Pty. Ltd., 48 Winbourne Rd., Brookvale. 2100	52039	1986	Premise Match	85m	North West
	MACHINERY VALUATORS.	Power Machinery Pty. Ltd., 48 Winbourne Rd., Brookvale. 2100	52192	1986	Premise Match	85m	North West
	SHEET METAL WORKERS MACHINERY MFRS. &/OR MERCHANTS.	Power Machinery Pty. Ltd., 48 Winbourne Rd., Brookvale. 2100	86195	1986	Premise Match	85m	North West
	WELDING EQUIPMENT &/OR SUPPLIES MFRS. &/OR DIST.	Power Machinery Pty. Ltd., 48 Winbourne Rd., Brookvale. 2100	98864	1986	Premise Match	85m	North West
	MACHINERY MERCHANTS &/OR IMPORTERS. (M0260)	Manrick Industries Pty, Ltd., 48 Winbourne Rd., Brookvale. 2100.	45871	1982	Premise Match	85m	North West
	AIR COMPRESSOR MFRS.&/OR DIST. (A3330)	Manrick Industries Pty. Ltd., 48 Winbourne Rd., Brookvale. 2100.	1823	1982	Premise Match	85m	North West
	MACHINE TOOL MFRS. &/OR IMPS.&/OR DIST. (M0100)	Manrick Industries Pty. Ltd., 48 Winbourne Rd., Brookvale. 2100.	45697	1982	Premise Match	85m	North West
	MACHINERY DEALERS-SECONDHAND. (M0140)	Manrick Industries Pty. Ltd., 48 Winbourne Rd., Brookvale. 2100.	45745	1982	Premise Match	85m	North West
	MACHINERY VALUATORS. (M0320)	Manrick Industries Pty. Ltd., 48 Winbourne Rd., Brookvale. 2100.	45905	1982	Premise Match	85m	North West
	SAW BLADES-BAND, CIRCULAR, - MFRS. &/OR IMPS. &/OR DIST.(S0885)	Manrick Industries Pty. Ltd., 48 Winbourne Rd., Brookvale. 2100.	73141	1982	Premise Match	85m	North West
	SHEET METAL WORKERS MACHINERY MFRS. &/OR MERCHANTS. (S2610)	Manrick Industries Pty. Ltd., 48 Winbourne Rd., Brookvale. 2100.	74457	1982	Premise Match	85m	North West
	WELDING EQUIPMENT &/OR SUPPLIES MFRS. &/OR DIST. (W3520)	Manrick Industries Pty. Ltd., 48 Winbourne Rd., Brookvale. 2100.	84353	1982	Premise Match	85m	North West
	MACHINE TOOL MFRS. &/OR IMPS.&/OR DIST. (M0100)	Power Machinery Pty. Ltd., 48 Winbourne Rd., Brookvale. 2100.	45706	1982	Premise Match	85m	North West
	MACHINERY DEALERS-SECONDHAND. (M0140)	Power Machinery Pty. Ltd., 48 Winbourne Rd., Brookvale. 2100.	45753	1982	Premise Match	85m	North West
	MACHINERY VALUATORS. (M0320)	Power Machinery Pty. Ltd., 48 Winbourne Rd., Brookvale. 2100.	45906	1982	Premise Match	85m	North West

Map Id	Business Activity	Premise	Ref No.	Year	Location Confidence	Distance to Property Boundary or Road Intersection	Direction
35	SHEET METAL WORKERS MACHINERY MFRS. &/OR MERCHANTS. (S2610)	Power Machinery Pty. Ltd., 48 Winbourne Rd., Brookvale. 2100.	74462	1982	Premise Match	85m	North West
	WELDING EQUIPMENT &/OR SUPPLIES MFRS. &/OR DISTS. (W3520)	Power Machinery Pty. Ltd., 48 Winbourne Rd., Brookvale. 2100.	84362	1982	Premise Match	85m	North West
	MACHINE TOOL MFRS. &/OR IMPS. &/OR DISTS.	Manrick Industries Pty. Ltd., 48 Winbourne Rd. Brookvale. 2100	40698	1978	Premise Match	85m	North West
	AIR COMPRESSOR MFRS.&/OR DISTS.	Manrick Industries Pty. Ltd., 48 Winbourne Rd., Brookvale. 2100	1811	1978	Premise Match	85m	North West
	MACHINERY DEALERS-SECONDHAND	Manrick industries Pty. Ltd., 48 Winbourne Rd., Brookvale. 2100	40753	1978	Premise Match	85m	North West
	MACHINERY MERCHANTS &/OR IMPORTERS.	Manrick Industries Pty. Ltd., 48 Winbourne Rd., Brookvale. 2100	40896	1978	Premise Match	85m	North West
	MACHINERY VALUATORS.	Manrick Industries Pty. Ltd., 48 Winbourne Rd., Brookvale. 2100	40932	1978	Premise Match	85m	North West
	SAW BLADES-BAND, CIRCULAR, MFRS. &/OR IMPS. &/OR DISTS.	Manrick Industries Pty. Ltd., 48 Winbourne Rd., Brookvale. 2100	64664	1978	Premise Match	85m	North West
	SAW MFRS. &/OR IMPS. &/OR DISTS.	Manrick Industries Pty. Ltd., 48 Winbourne Rd., Brookvale. 2100	64701	1978	Premise Match	85m	North West
	WELDING EQUIPMENT &/OR SUPPLIES MFRS. &/OR DISTS.	Manrick Industries Pty. Ltd., 48 Winbourne Rd., Brookvale. 2100	74445	1978	Premise Match	85m	North West
	TOOLMAKERS.	Power Machinery Pty. Ltd, 48 Winbourne Rd, Brookvale.2100	71448	1978	Premise Match	85m	North West
36	Air Conditioning Equipment & Parts Mfrs &/or Imps &/or Dist	Temperature Engineering Pty. Ltd, 9 West St., Brookvale 2100	33891	1991	Premise Match	92m	North East
	AIR CONDITIONING-INDUSTRIAL &/OR DOMESTIC.	Temperature Engineering Pty. Ltd., 9 West St., Brookvale. 2100	2291	1986	Premise Match	92m	North East
	COOLING TOWERS.	Temperature Engineering Pty. Ltd., 9 West St., Brookvale. 2100	20364	1986	Premise Match	92m	North East
	ELECTRIC ELEMENT MFRS. &/OR DISTS.	Temperature Engineering Pty. Ltd., 9 West St., Brookvale. 2100	26201	1986	Premise Match	92m	North East
	FAN &/OR BLOWER MFRS. &/OR DISTS.	Temperature Engineering Pty. Ltd., 9 West St., Brookvale. 2100	31923	1986	Premise Match	92m	North East
	PLASTIC GOODS MFRS. (P5860)	Burton Plastics Pty. Ltd., 9 West St., Brookvale. 2100.	64711	1982	Premise Match	92m	North East
	SCREEN PROCESS PRINTERS.(S1650)	Panda Screen Printing, 9 West St., Brookvale. 2100.	73755	1982	Premise Match	92m	North East
	PLASTIC GOODS MFRS.	Burton Plastics Pty. Ltd., 9 West St., Brookvale. 2100	57651	1978	Premise Match	92m	North East
	PLASTIC GOODS MFRS.	Burton Plastics Pty. Ltd., 9 West St., Brookvale. 2100	67893	1975	Premise Match	92m	North East
	ENGINEERS-STRUCTURAL (E165)	Colby Engineering Co., 9 West St., Brookvale, 2100	301063	1970	Premise Match	92m	North East
	ENGINEERS-GENERAL &/OR MFRG.&/OR MECHANICAL (E615)	Colby Engineering Co., 9 West St., Brookvale, 2100	298988	1970	Premise Match	92m	North East
37	Chemical Mfrs &/or Imps &/or Dist	Cyndan., Unit 3/24 Winbourne Rd., Brookvale 2100	38870	1991	Premise Match	94m	North East
	Furniture &/or Cabinet Makers Suppliers	Furntech Distributors, Unit 2/24 Winbourne Rd., Brookvale 2100	46834	1991	Premise Match	94m	North East
	Lock Mfrs &/or Dist	Style Finnish Nominees Pty. Ltd., 1/24 Winbourne Rd., Brookvale 2100	96117	1991	Premise Match	94m	North East
38	POTTERY MFRS. SUPPLIES.	Potters Field, 36 Chard Rd., Brookvale. 2100	75532	1986	Premise Match	95m	West
	CERAMICS-EQUIPMENT & SUPPLIES.	Potters Field, 36 Chard Rd., Brookvale.2100	13387	1986	Premise Match	95m	West
	KITCHENWARE - WHOLESALE.(K0600)	Florenz Potteries Pty. Ltd., 36 Chard Rd., Brookvale. 2100.	44346	1982	Premise Match	95m	West
	POTTERY MFRS. &/OR DISTS. (P7340)	Florenz Potteries Pty. Ltd., 36 Chard Rd., Brookvale. 2100.	65597	1982	Premise Match	95m	West
	ADVERTISING NOVELTIES-MFRS. &/OR DISTS.	Florenz Potteries Pty. Ltd., 36 Chard Rd., Brookvale. 2100	1545	1978	Premise Match	95m	West
	POTTERY MFRS. &/OR DISTS.	Florenz Potteries Pty. Ltd., 36 Chard Rd., Brookvale. 2100	58593	1978	Premise Match	95m	West

Map Id	Business Activity	Premise	Ref No.	Year	Location Confidence	Distance to Property Boundary or Road Intersection	Direction
38	ADVERTISING NOVELTIES-MFRS. &/OR DISTS.	Florenz Potteries Pty. Ltd., 36 Chard Rd., Brookvale. 2100	1258	1975	Premise Match	95m	West
	POTTERY MFRS. &/OR DISTS.	Florenz Potteries Pty. Ltd., 36 Chard Rd., Brookvale. 2100	68942	1975	Premise Match	95m	West
	POTTERY MFRS./DIST. (P672)	Florenz Potteries Pty. Ltd., 36 Chard Rd., Brookvale	351133	1970	Premise Match	95m	West
	ELECTRICAL INSULATION & INSULATORS MFRS. &/OR IMP. &/OR DISTRIBUTORS (E310)	H. A. P. Insulators Pty. Ltd., 36 Chard Rd., Brookvale	295464	1970	Premise Match	95m	West
	REFRACTORY MATERIALS MFRS &/OR SUPPLIERS (R240)	H.A.P Insulators Pty. Ltd., 36 Chard Rd., Brookvale	356407	1970	Premise Match	95m	West
	INSULATING MATERIAL MFRS. (I470)	H.A.P. Insulators Pty. Ltd., 36 Chard Rd., Brookvale	319820	1970	Premise Match	95m	West
	INSULATOR MANUFACTURERS (I505)	H.A.P. Insulators Pty. Ltd., 36 Chard Rd., Brookvale	319922	1970	Premise Match	95m	West
	POTTERY MFRS./DIST. (P672)	H.A.P. Insulators Pty. Ltd., 36 Chard Rd., Brookvale	351136	1970	Premise Match	95m	West
	FILTER MFRS. & DIST. (F170)	H.A.P.insulators Pty. Ltd., 36 Chard Rd., Brookvale	302765	1970	Premise Match	95m	West
	Pottery Manufacturers/Distributors	Florenz Potteries Pty. Ltd., 36 Chard Rd., Brookvale	135349	1965	Premise Match	95m	West
	Radio &/or Television Component Parts Mfrs.	H.A.P, Insulators Pty. Ltd., 36 Chard St., Brookvale	137795	1965	Premise Match	95m	West
	Electrical Insulation & Insulations Mfrs. &/or Imp. &/or Dist.	H.A.P. insulators Pty. Ltd., 36 Chard Rd., Brookvale	79123	1965	Premise Match	95m	West
	Filter Mfrs. & Dist.	H.A.P. Insulators Pty. Ltd., 36 Chard Rd., Brookvale	86145	1965	Premise Match	95m	West
	Insulator Manufacturers	H.A.P. Insulators Pty. Ltd., 36 Chard Rd., Brookvale	104064	1965	Premise Match	95m	West
	Pottery Manufacturers/Distributors	H.A.P. Insulators Pty. Ltd., 36 Chard Rd., Brookvale	135352	1965	Premise Match	95m	West
	Refractory Materials Mfrs. &/or Suppliers	H.A.P. Insulators Pty. Ltd., 36 Chard Rd., Brookvale	139898	1965	Premise Match	95m	West
	POTTERY MFRS./DIST	Florenz Potteries Pty. Ltd., 36 Chard Rd., Brookvale	361377	1961	Premise Match	95m	West
	ELECTRICAL INSULATION & INSULATORS MFRS. &/OR IMP. &/OR DISTRIBUTORS	H.A.P. Insulators Pty. Ltd., 36 Chard Rd., Brookvale	302793	1961	Premise Match	95m	West
	FILTER MFRS. & DIST.	H.A.P. Insulators Pty. Ltd., 36 Chard Rd., Brookvale	310389	1961	Premise Match	95m	West
	INSULATOR MANUFACTURERS	H.A.P. Insulators Pty. Ltd., 36 Chard Rd., Brookvale	327651	1961	Premise Match	95m	West
	POTTERY MFRS./DIST	H.A.P. Insulators Pty. Ltd., 36 Chard Rd., Brookvale	361384	1961	Premise Match	95m	West
	REFRACTORY MATERIALS MFRS. &/OR SUPPLIERS	H.A.P. Insulators Pty. Ltd., 36 Chard Rd., Brookvale	244713	1961	Premise Match	95m	West
	RADIO &/OR TELEVISION COMPONENT PARTS MFRS.	H.A.P. Insulators Pty. Ltd., 36 Chard St., Brookvale	363822	1961	Premise Match	95m	West
39	Electric Cable Flexible &/or Wire Mfrs &/or Dist	Bambach, A. F. Pty. Ltd, 752 Pittwater Rd., Brookvale 2100	41929	1991	Premise Match	98m	North West
	ELECTRIC CABLE-FLEXIBLE &/OR WIRE-MFRS. &/OR DIST.	Bambach, A. F. Pty. Ltd., 752 Pittwater Rd., Brookvale. 2100	26020	1986	Premise Match	98m	North West
	WIRE MFRS. &/OR DIST.	Bambach, A. F. Pty. Ltd., 752 Pittwater Rd., Brookvale. 2100	99729	1986	Premise Match	98m	North West
	ELECTRONICS-INDUSTRIAL CONTROL EQUIPMENT MFRS.	Hawker Siddeley Electronics Ltd., 752 Pittwater Rd., Brookvale.	26917	1975	Premise Match	98m	North West
	ELECTRONIC EQUIPMENT MFRS. &/OR DIST.	Hawker Siddeley Electronics Ltd., 752 Pittwater Rd., Brookvale. 2100	26826	1975	Premise Match	98m	North West
	ENGINEERS-ELECTRONIC.	Hawker Siddeley Electronics Ltd., 752 Pittwater Rd., Brookvale. 2100.	28326	1975	Premise Match	98m	North West
	TELEVISION ANTENNAE MFRS./INSTALLERS (T151)	Channel Master (Aust.) Pty. Ltd., 752 Pittwater Rd., Brookvale, 2100	367622	1970	Premise Match	98m	North West

Map Id	Business Activity	Premise	Ref No.	Year	Location Confidence	Distance to Property Boundary or Road Intersection	Direction
39	TELEVISION EQUIPMENT IMPORTS., MFRS. &/OR DIST.	Channel Master (Aust.) Pty. Ltd., 752 Pittwater Rd., Brookvale, 2100	367641	1970	Premise Match	98m	North West
	MARINE EQUIPMENT MFRS. &/OR DISTRIBUTORS (M134)	Ferris Bros. Pty. Limited., 752 Pittwater Rd., Brookvale	325567	1970	Premise Match	98m	North West
	DIE CASTERS (D250)	Ferris Bros. Pty. Ltd, Industrial Division., 752 Pittwater Rd., Brookvale	289535	1970	Premise Match	98m	North West
	GOLD EMBOSSEING SPECIALISTS/GOLD STAMPERS (G410)	Ferris Bros. Pty. Ltd. Industrial Division., 752 Pittwater Rd., Brookvale	311483	1970	Premise Match	98m	North West
	ELECTRONIC EQUIPMENT MFRS.&/OR DISTRIBUTORS (E355)	Ferris Bros. Pty. Ltd., 752 Pittwater Rd., Brookvale	296371	1970	Premise Match	98m	North West
	ENGINEERS-INDUSTRIAL (E655)	Ferris Bros. Pty. Ltd., 752 Pittwater Rd., Brookvale	300048	1970	Premise Match	98m	North West
	ENGINEERS-PRECISION (E705)	Ferris Bros. Pty. Ltd., 752 Pittwater Rd., Brookvale	300398	1970	Premise Match	98m	North West
	MOTOR CAR RADIO AERIAL MANUFACTURERS (M538)	Ferris Bros. Pty. Ltd., 752 Pittwater Rd., Brookvale	335670	1970	Premise Match	98m	North West
	MOTOR CAR RADIO MFRS./DIST.	Ferris Bros. Pty. Ltd., 752 Pittwater Rd., Brookvale	335681	1970	Premise Match	98m	North West
	RADIO &/OR RADIOGRAM MFRS.(R035)	Ferris Bros. Pty. Ltd., 752 Pittwater Rd., Brookvale	353960	1970	Premise Match	98m	North West
	RADIO &/OR T.V. COMPONENT PARTS DEALERS (R060)	Ferris Bros. Pty. Ltd., 752 Pittwater Rd., Brookvale	353993	1970	Premise Match	98m	North West
	TELEVISION SET MANUFACTURERS/DISTRIBUTORS (T155)	Ferris Bros. Pty. Ltd., 752 Pittwater Rd., Brookvale	367707	1970	Premise Match	98m	North West
	ENGINEERS-ELECTRICAL (E570)	Ferris Bros. Pty. Ltd., 752 Pittwater Rd., Brookvale.	298152	1970	Premise Match	98m	North West
	RADIO &/OR TELEVISION COMPONENT PARTS MFRS. (R065)	Ferris Bros. Pty. Ltd., 752 Pittwater Rd., Brookvale.	354066	1970	Premise Match	98m	North West
	ELECTROPLATERS (E370)	Ferris Bros. Pty. Ltd., Industrial Division, 752 Pittwater Rd., Brookvale	296601	1970	Premise Match	98m	North West
	PLASTIC GOODS MFRS. (P564)	Ferris Bros. Pty. Ltd., Industrial Division, 752 Pittwater Rd., Brookvale	349675	1970	Premise Match	98m	North West
	PLASTIC MFRS. &/OR MOULDERS(P580)	Ferris Bros. Pty. Ltd., Industrial Division, 752 Pittwater Rd., Brookvale	349857	1970	Premise Match	98m	North West
	RADIO-PORTABLE-CAR MFRS.	FERRIS RROS PTY. LIMITED., 752 PITTWATER ROAD., BROOKVALE, 2100	354732	1970	Premise Match	98m	North West
	DOG & CAT BREEDERS (D430)	Korbach Kennels., 750 Pittwater Rd., Brookvale	289989	1970	Premise Match	98m	North West
	TRANSFORMER MFRS.(T615)	Telecomponents Pty. Ltd, 752 Pittwater Rd, Brookvale	370851	1970	Premise Match	98m	North West
	ELECTRIC COIL-WINDING/TRANSFORMER SPECIALISTS (E080)	Telecomponents Pty. Ltd., 752 Pittwater Rd., Brookvale	293496	1970	Premise Match	98m	North West
	BOAT, LAUNCH & YACHT ACCESSORIES MFRS&/OR DIST.(B444)	Transceiver Corp of Aust. Pty. Ltd., 752 Pittwater Rd., Brookvale	267461	1970	Premise Match	98m	North West
	RADIO TRANSMITTER MFRS. (R103)	Transceiver Corp. of Aust, Pty. Ltd., 752 Pittwater Rd., Brookvale	354673	1970	Premise Match	98m	North West
	MARINE RADIO EQUIP. MFRS. (M140)	Transceiver Corp. of Aust. Pty. Ltd., 752 Pittwater Rd., Brookvale	325606	1970	Premise Match	98m	North West
	RADIO TELEPHONE INSTALLATION SPECIALISTS	Transceiver Corp. of Aust. Pty. Ltd., 752 Pittwater Rd., Brookvale	354650	1970	Premise Match	98m	North West
	STEREOTYPERS-METAL, PLASTIC, RUBBER	Tucker, A.R., 750 Pittwater Rd., Brookvale	365802	1970	Premise Match	98m	North West
	TELEVISION ANTENNAE MFRS./ INSTALLERS	Channel Master Pty. Ltd., 752 Pittwater Rd., Brookvale	150471	1965	Premise Match	98m	North West
	TELEVISION EQUIPMENT IMPORTS., MFRS. &/OR DIST.	Channel Master Pty. Ltd., 752 Pittwater Rd., Brookvale	150498	1965	Premise Match	98m	North West
	Radio - Portable - Car Mfrs.	Ferris Bros Pty. Ltd., 752 Pittwater Rd., Brookvale	137941	1965	Premise Match	98m	North West

Map Id	Business Activity	Premise	Ref No.	Year	Location Confidence	Distance to Property Boundary or Road Intersection	Direction
39	Electroplaters	Ferris Bros. Pty. Ltd. Industrial Division, 752 Pittwater Rd., Brookvale	80179	1965	Premise Match	98m	North West
	Plastic Goods Manufacturers	Ferris Bros. Pty. Ltd. Industrial Division, 752 Pittwater Rd., Brookvale	133907	1965	Premise Match	98m	North West
	Plastic Manufacturers &/or Moulders	Ferris Bros. Pty. Ltd. Industrial Division., 752 Pittwater Rd., Brookvale	134072	1965	Premise Match	98m	North West
	Marine Equipment Mfrs. &/or Distributors	Ferris Bros. Pty. Ltd., 752 Pittwater Rd., Brookvale	110225	1965	Premise Match	98m	North West
	Motor Car Radio Aerial Manufacturers	Ferris Bros. Pty. Ltd., 752 Pittwater Rd., Brookvale	121154	1965	Premise Match	98m	North West
	Motor Car Radio Mfrs./Dists.	Ferris Bros. Pty. Ltd., 752 Pittwater Rd., Brookvale	121164	1965	Premise Match	98m	North West
	SPORTS GOODS MFRS.	Ferris Bros. Pty. Ltd., 752 Pittwater Rd., Brookvale	146350	1965	Premise Match	98m	North West
	Die Casters	Ferris Bros. Pty. Ltd., Industrial Division, 752 Pittwater Rd., Brookvale	74183	1965	Premise Match	98m	North West
	Dog Breeders	Korbach Kennels, 750 Pittwater Rd., Brookvale	74634	1965	Premise Match	98m	North West
	Electric Coil-Winding/Transformer Specialists	Telecomponents Pty. Ltd., 752 Pittwater Rd., Brookvale	77286	1965	Premise Match	98m	North West
	Radio &/or Television Component Parts Mfrs.	Telecomponents Pty. Ltd., 752 Pittwater Rd., Brookvale	137832	1965	Premise Match	98m	North West
	Transformer Mfrs.	Telecomponents Pty. Ltd., 752 Pittwater Rd., Brookvale	153704	1965	Premise Match	98m	North West
	STEREO CUTTERS—RUBBER	Tucker Ross, 750 Pittwater Rd., Brookvale	148639	1965	Premise Match	98m	North West
	STEREOTYPERS—METAL, PLASTIC, RUBBER	Tucker, A. R., 750 Pittwater Rd., Brookvale	148664	1965	Premise Match	98m	North West
	TELEVISION ANTENNAE MFRS./INSTALLERS	Channel Master Pty. Ltd., 752 Pittwater Rd., Brookvale	255883	1961	Premise Match	98m	North West
	RADIO &/OR TELEVISION SALES & SERVICEMEN	Ferris Bros. Pty. Ltd., 752 Pittwater Rd. BROOKVALE	363975	1961	Premise Match	98m	North West
	MOTOR CAR RADIO AERIAL MANUFACTURERS	Ferris Bros. Pty. Ltd., 752 Pittwater Rd., Brookvale	344724	1961	Premise Match	98m	North West
	MOTOR CAR RADIO SPECS.	Ferris Bros. Pty. Ltd., 752 Pittwater Rd., Brookvale	344762	1961	Premise Match	98m	North West
	TELEVISION ANTENNAE MFRS./INSTALLERS	Ferris Bros. Pty. Ltd., 752 Pittwater Rd., Brookvale	255887	1961	Premise Match	98m	North West
	TELEVISION EQUIPMENT IMPORTS., MFRS. &/OR DIST.	Ferris Bros. Pty. Ltd., 752 Pittwater Rd., Brookvale	255935	1961	Premise Match	98m	North West
STEREO CUTTERS-RUBBER-SPECIALISTS	Tucker Ross 750 Pittwater Rd., Brookvale	253940	1961	Premise Match	98m	North West	
STEREOTYPERS-METAL, PLASTIC, RUBBER	Tucker, A. R., 750 Pittwater Rd., Brookvale	253967	1961	Premise Match	98m	North West	
40	Stationers Manufacturing	Weatherdon R & Co Pty Ltd, 50 Winbourne Rd Brookvale 2100	63220	1991	Premise Match	98m	North West
	LAUNDRY MACHINERY &/OR EQUIPMENT MFRS. &/OR DIST.	Austwest Distributors Pty. Ltd., 50 Winbourne Rd., Brookvale. 2100	51297	1986	Premise Match	98m	North West
	WASHING MACHINE MFRS. &/OR DIST.	Austwest Distributors Pty. Ltd., 50 Winbourne Rd., Brookvale. 2100	98217	1986	Premise Match	98m	North West
	LEASING COMPANIES. (L2990)	A.B. Cash & Credit, 50 Winbourne Rd., Brookvale. 2100.	45096	1982	Premise Match	98m	North West
	DRYCLEANING MACHINERY &SUPPLIES MFRS. &/OR DIST.(D8700)	Austwest Distributors Pty. Ltd., 50 Winbourne Rd., Brookvale 2100.	24098	1982	Premise Match	98m	North West
	LAUNDRY MACHINERY &/OR EQUIPMENT MFRS. &/OR DIST.(L1900)	Austwest Distributors Pty. Ltd., 50 Winbourne Rd., Brookvale. 2100.	44940	1982	Premise Match	98m	North West
	WASHING MACHINE MFRS. &/OR DIST. (W0880)	Austwest Distributors Pty. Ltd., 50 Winbourne Rd., Brookvale. 2100.	83777	1982	Premise Match	98m	North West
	LEASING COMPANIES. (L2990)	Brookvale Enterprises Pty. Ltd., 50 Winbourne Rd., Brookvale. 2100.	45103	1982	Premise Match	98m	North West
	LEASING COMPANIES.	A.B. Cash & Credit, 50 Winbourne Rd., Brookvale. 2100	40025	1978	Premise Match	98m	North West

Map Id	Business Activity	Premise	Ref No.	Year	Location Confidence	Distance to Property Boundary or Road Intersection	Direction
40	WASHING MACHINE MFRS. &/OR DISTS.	Auetwest Distributors Pty. Ltd., 50 Winbourne Rd., Brookvale.2100	73854	1978	Premise Match	98m	North West
	DRYCLEANING MACHINERY & SUPPLIES MFRS. &/OR DISTS.	Austwest Distributors Pty. Ltd., 50 Winbourne Rd., Brookvale. 2100	20997	1978	Premise Match	98m	North West
	LAUNDRY MACHINERY &/OR EQUIPMENT MFRS. &/OR DISTS.	Austwest Distributors Pty. Ltd., 50 Winbourne Rd., Brookvale. 2100	39869	1978	Premise Match	98m	North West
	ELECTRIC LIGHT FITTINGS &/OR EQUIPMENT MFRS. &/OR DISTS.	Brookvale Enterprises Pty. Ltd., 50 Winbourne Rd., Brookvale. 2100	21749	1978	Premise Match	98m	North West
	LEASING COMPANIES.	Brookvale Enterprises Pty. Ltd., 50 Winbourne Rd., Brookvale. 2100	40027	1978	Premise Match	98m	North West
41	Garage Door Mfrs &/or DistS &/or Installers	Garador Pty Ltd, 35 Chard Rd., Brookvale. 2100	47433	1991	Premise Match	100m	South West
	Door Mfrs &/or DistS &/or Installers	Garador Pty. Ltd., 35 Chard Rd., Brookvale 2100	41654	1991	Premise Match	100m	South West
	FISHING TACKLE MFRS. &/OR IMPS. &/OR DISTS.	Alford, R. C., 1/35 Chard Rd., Brookvale. 2100	33350	1986	Premise Match	100m	South West
	DOOR MFRS. &/OR DISTS. &/OR INSTALLERS.	Garador Pty. Ltd., 35 Chard Rd., Brookvale. 2100	24650	1986	Premise Match	100m	South West
	DOOR MFRS. &/OR DISTS. &/OR INSTALLERS. (D5805)	Garador Pty. Ltd., 35 Chard Rd., Brookvale. 2100.	21961	1982	Premise Match	100m	South West
	DOOR MFRS. &/OR DISTS. &/OR INSTALLERS.	Garador Pty. Ltd., 35 Chard Rd., Brookvale. 2100	19403	1978	Premise Match	100m	South West
	DOOR MFRS. &/OR DISTS. &/OR INSTALLERS.	Garadoor Pty. Ltd., 35 Chard Rd., Brookvale. 2100	22361	1975	Premise Match	100m	South West
	GARAGE DOOR MANUFACTURERS	GARADOR PTY LTD., 35 CHARD RD., BROOKVALE, 2100	310233	1970	Premise Match	100m	South West
	DOOR MANUFACTURERS (D480)	Garador Pty. Ltd., 35 Chard Rd., Brookvale.	290130	1970	Premise Match	100m	South West
	Door Manufacturers	Garador Pty. Ltd., 35 Chard Rd., Brookvale	74777	1965	Premise Match	100m	South West
	Garage Door Manufacturers	Garador, Pty. Ltd., 35 Chard Rd., Brookvale	94427	1965	Premise Match	100m	South West
	DOOR MANUFACTURERS	Chappell & Edwards Pty. Ltd., 35 Chard Rd., Brookvale	297507	1961	Premise Match	100m	South West
42	PLASTIC FOAM PROCESSORS.	Surfblanks, 11 West St., Brookvale. 2100	74399	1986	Premise Match	100m	North East
	SURFBOARDS &/OR SURFING EQUIPMENT MFRS. &/OR DISTS.	Surfblanks, 11 West St., Brookvale. 2100	89753	1986	Premise Match	100m	North East
	PLASTIC FOAM PROCESSORS.(P5795)	Surfblanks, 11 West St., Brookvale. 2100.	64669	1982	Premise Match	100m	North East
	SURFING EQUIPMENT MFRS. (S7875)	Surfblanks, 11 West St., Brookvale. 2100.	77605	1982	Premise Match	100m	North East
	PLASTIC CONTAINERS MFRS. &/OR DISTS	C. & L. Foam Pty. Ltd., 11 West St., Brookvale. 2100	67647	1975	Premise Match	100m	North East
	PLASTIC MFRS. &/OR MOULDERS.	C. & L. Foam Pty. Ltd., 11 West St., Brookvale. 2100	68085	1975	Premise Match	100m	North East
	PLASTIC CONTAINERS MFRS. &/OR DISTS	Clean Cut Plastics Pty. Ltd., 11 West St., Brookvale. 2100	67648	1975	Premise Match	100m	North East
	PLASTIC MFRS. &/OR MOULDERS.	Clean Cut Plastics Pty. Ltd., 11 West St., Brookvale. 2100	68091	1975	Premise Match	100m	North East
	PLASTIC CONTAINERS MFRS. &/OR DISTS	Foam-Pak Pty. Ltd., 11 West St., Brookvale. 2100	67653	1975	Premise Match	100m	North East
	PLASTIC MFRS. &/OR MOULDERS.	Foam-Pak Pty. Ltd., 11 West St., Brookvale. 2100	68116	1975	Premise Match	100m	North East
	STEEL FABRICATORS.	Markussen Products Pty. Ltd. 11 West St., Brookvale. 2100	80566	1975	Premise Match	100m	North East
	METAL WORKERS-GENERAL	Markussen Products Pty. Ltd., 11 West St., Brookvale. 2100	53081	1975	Premise Match	100m	North East
	ORNAMENTAL METAL WORKERS.	Markussen Products Pty. Ltd., 11 West St., Brookvale. 2100	64931	1975	Premise Match	100m	North East
	STAIRCASE BUILDERS.	Markussen Products Pty. Ltd., 11 West St., Brookvale. 2100	79667	1975	Premise Match	100m	North East

Map Id	Business Activity	Premise	Ref No.	Year	Location Confidence	Distance to Property Boundary or Road Intersection	Direction
42	ENGINEERS - GENERAL &/OR MANUFACTURING &/OR MECHANICAL	Markussen Products Pty. Ltd., 11 West St., Brookvale. 2100.	29181	1975	Premise Match	100m	North East
	FENCE &/OR GATE MFRS.	Markussen Products Pty. Ltd., 11 West St., Brookvale. 2100.	31435	1975	Premise Match	100m	North East
	STEEL FABRICATORS (S673)	Markussen Products Pty. Ltd., 11 West St., Brookvale	365300	1970	Premise Match	100m	North East
	ENGINEERS-GENERAL &/OR MFRG.&/OR MECHANICAL (E615)	Markussen Products, 11 West St., Brookvale	299353	1970	Premise Match	100m	North East
	ENGINEERS-STRUCTURAL (E165)	Markussen Products, 11 West St., Brookvale	301136	1970	Premise Match	100m	North East
	STAIRCASE BUILDERS (S487)	Markussen Products, 11 West St., Brookvale	364158	1970	Premise Match	100m	North East
	FENCE/GATE MFRS. (F090)	Markussen Products., 11 West St., Brookvale	302257	1970	Premise Match	100m	North East
	METAL PRESSERS/STAMPERS (M268)	Markussen Products., 11 West St., Brookvale	329972	1970	Premise Match	100m	North East
	METAL WORKERS-GENERAL (M308)	Markussen Products., 11 West St., Brookvale	330177	1970	Premise Match	100m	North East
	ORNAMENTAL METAL WORKERS(O 310)	Markussen Products., 11 West St., Brookvale	345532	1970	Premise Match	100m	North East
	Engineers - Structural	Markussen Products, 11 West St., Brookvale	84365	1965	Premise Match	100m	North East
	Fence/Gate Mfrs.	Markussen Products, 11 West St., Brookvale	85658	1965	Premise Match	100m	North East
	Metal Pressers/Stampers	Markussen Products, 11 West St., Brookvale	114467	1965	Premise Match	100m	North East
	Metal Workers - General	Markussen Products, 11 West St., Brookvale	114682	1965	Premise Match	100m	North East
	ORNAMENTAL METAL WORKERS	Markussen Products, 11 West St., Brookvale	130114	1965	Premise Match	100m	North East
	SPIRAL STAIRS	Markussen Products, 11 West St., Brookvale	146310	1965	Premise Match	100m	North East
	STAIRCASE BUILDERS	Markussen Products, 11 West St., Brookvale	147111	1965	Premise Match	100m	North East
	STEEL FABRICATORS	Markussen Products, 11 West St., Brookvale	148196	1965	Premise Match	100m	North East
	Engineers General &/or Mfrg. &/or Mechanical	Markussen Products., 11 West St., Brookvale	82627	1965	Premise Match	100m	North East
43	Motor Engineers	Suburban Installations Pty Ltd 34 Chard Rd Brookvale 2100	96745	1991	Premise Match	107m	West
	FURNITURE-GENERAL-MFRS.&/OR W/SALERS. (F7675)	Glendene Furniture Sales Pty. Ltd., 34 Chard Rd., Brookvale. 2100.	35004	1982	Premise Match	107m	West
	FURNITURE-GENERAL-MFRS. &/OR W/SALERS.	Glendene Furniture Co., 34 Chard Rd., Brookvale. 2100	31608	1978	Premise Match	107m	West
44	CARPET &/OR FLOOR COVERING RETAILERS &/OR SPECIALISTS.	Sparks, Ken Carpets Pty. Ltd., 57 Winbourne Rd., Brookvale. 2100	12590	1986	Premise Match	107m	West
	CLEANING CLOTH MFRS. &/OR DIST. (C4890)	Silver Textiles, 57 Winbourne Rd., Brookvale. 2100.	16243	1982	Premise Match	107m	West
	CLEANING CLOTH MFRS.	Silver Textiles, 57 Winbourne Rd., Brookvale. 2100	14380	1978	Premise Match	107m	West
	CLEANING CLOTH MFRS.	Silver Textiles, 57 Winbourne Rd., Brookvale. 2100	16534	1975	Premise Match	107m	West
	CLEANING CLOTH MFRS. (C389)	Silver Textiles., 57 Winbourne Rd., Brookvale, 2100	281886	1970	Premise Match	107m	West
45	Sail Makers	Flower & Adams Pty. Ltd., Rear, 33 Chard Rd Brookvale 2100	61483	1991	Premise Match	109m	South West
	SAIL MAKERS.	Flower & Adams Pty. Ltd., Rear 33, Chard Rd., Brookvale 2100	84220	1986	Premise Match	109m	South West
	SAIL MAKERS. (S0270)	Flower & Adams Pty. Ltd., Rear 33, Chard Rd., Brookvale. 2100,	72860	1982	Premise Match	109m	South West
	SAIL MAKERS.	Flower & Adams Pty. Ltd., Rear 33, Chard Rd., Brookvale. 2100	64390	1978	Premise Match	109m	South West

Map Id	Business Activity	Premise	Ref No.	Year	Location Confidence	Distance to Property Boundary or Road Intersection	Direction
45	BUILDERS &/OR BUILDING CONTRACTORS.	Wildman Constructions Pty. Ltd., 33 Chard Rd., Brookvale. 2100	7957	1978	Premise Match	109m	South West
	SAIL MAKERS.	Flower & Adams., Rear 33, Chard Rd., Brookvale. 2100	75168	1975	Premise Match	109m	South West
	BUILDERS &/OR BUILDING CONTRACTORS (M.M.B.A.)	Wildman Constructions Pty. Ltd., 33 Chard Rd., Brookvale. 2100.	8967	1975	Premise Match	109m	South West
	BUILDERS & CONTRACTORS- (M.M.B.A.) (B796)	Wildman Constructions Pty. Ltd., 33 Chard Rd., Brookvale	270923	1970	Premise Match	109m	South West
	Builders & Contractors - (M.M.B.A.)	Wildman Constructions Pty. Ltd., 33 Chard Rd. Brookvale	54563	1965	Premise Match	109m	South West
	BUILDERS & CONTRACTORS- (M.M.B.A.)	Wildman Constructions Pty. Ltd 33 Chard Rd BROOKVALE	277773	1961	Premise Match	109m	South West
46	Welding Equipment &/or Supplies Mfrs &/or Dists	Thermit Australia Pty Ltd (Incorporated in N.S.W), 15 Winbourne Rd Brookvale 2100	66165	1991	Premise Match	109m	East
	Railway Equipment Mfrs &/or Dists	Thermit Australia Pty. Ltd., (Incorporated in N.S.W.) 15 Winbourne Rd Brookvale 2100	60104	1991	Premise Match	109m	East
	RAILWAY EQUIPMENT MFRS. &/OR DISTS.	Thermit Div, of Steelmains Pty. Ltd., 15 Winbourne Rd., Brookvale. 2100	78948	1986	Premise Match	109m	East
	WELDING EQUIPMENT &/OR SUPPLIES MFRS. &/OR DISTS.	Thermit Div. of Steelmains Pty. Ltd., 15 Winbourne Rd., Brookvale. 2100	98874	1986	Premise Match	109m	East
	ELECTRODES - WELDER MFRS.&/OR DISTS. (E4500)	Thermit Pty. Ltd., 3 Winbourne Rd., Brookvale. 2100.	26056	1982	Premise Match	109m	East
	WELDING EQUIPMENT &/OR SUPPLIES MFRS. &/OR DISTS. (W3520)	Thermit Pty. Ltd., 3 Winbourne Rd., Brookvale. 2100.	84372	1982	Premise Match	109m	East
	WELDING EQUIPMENT &/OR SUPPLIES MFRS. &/OR DISTS.	Thermit Pty. Ltd, 3 Winbourne Rd., Brookvale. 2100	74460	1978	Premise Match	109m	East
	ELECTRODE DISTS. &/OR MFRS.	Thermit Pty. Ltd., 3 Winbourne Rd., Brookvale. 2100	23084	1978	Premise Match	109m	East
	WELDING EQUIPMENT &/OR SUPPLIES MFRS. &/OR DISTS.	Thermit Pty. Ltd., 3 Winbourne Rd., Brookvale. 2100	87232	1975	Premise Match	109m	East
	ELECTRODES-WELDER MFRS. &/OR DISTS.	Thermit Pty. Ltd., 3 Winbourne Rd., Brookvale. 2100.	26728	1975	Premise Match	109m	East
	WELDING EQUIPMENT & SUPPLIES MFRS. &/OR DISTS	Thermit Pty. Ltd., 3 Winbourne Rd., Brookvale	374153	1970	Premise Match	109m	East
	ELECTRODES (WELDERS)- MANUFACTURERS (E340)	Thermit Pty. Ltd., 3 Winbourne Rd., Brookvale, 2100	296300	1970	Premise Match	109m	East
	Welding Equipment & Supplies Mfrs. &/or Dists.	Thermit Pty. Ltd., 3 Winbourne Rd., Brookvale	157009	1965	Premise Match	109m	East
	WELDING EQUIPMENT & SUPPLIES MFRS. &/OR DISTS	Humes Ltd (Thermit Division) 3 Winbourne Rd., Brookvale	262633	1961	Premise Match	109m	East
WELDING EQUIPMENT & SUPPLIES MFRS. &/OR DISTS	Humes Ltd., Thermit Division, 3 Winbourne Rd., Brookvale	262634	1961	Premise Match	109m	East	
47	Motor Panel Beaters &/or Painters Supplies	Crash Supplies Pty Ltd, 52 Winbourne Rd., Brookvale 2100	54072	1991	Premise Match	110m	North West
	MOTOR PANEL BEATERS &/OR PAINTERS SUPPLIES.	Crash Supplies Pty. Ltd. 52 Winbourne Road, Brookvale. 2100	66913	1986	Premise Match	110m	North West
	MOTOR PANEL BEATERS &/OR PAINTERS SUPPLIES.	Crash Supplies Pty. Ltd., 52 Winbourne Rd., Brookvale. 2100	66941	1986	Premise Match	110m	North West
	MOTOR BODY BUILDERS SUPPLIES. (M5080)	Crash Supplies, 52 Winbourne Rd., Brookvale. 2100.	54232	1982	Premise Match	110m	North West
48	Motor Panel Beaters &/or Spray Painters	Legner G, 13 West St Brookvale 2100	54529	1991	Premise Match	110m	North East
	Printers General	M. & B. Printing Pty. Ltd., 13 West St., Brookvale. 2100	58800	1991	Premise Match	110m	North East
	MOTOR PANEL BEATERS &/OR SPRAY PAINTERS.	Gus Legner 13 West Street, Brookvale. 2100	65975	1986	Premise Match	110m	North East
	MOTOR PANEL BEATERS &/OR SPRAY PAINTERS.	Legner, G., 13 West St., Brookvale. 2100	66484	1986	Premise Match	110m	North East
	PRINTERS - LETTERPRESS.	M. & B. Printing Pty. Ltd., 13 West St., Brookvale. 2100	76257	1986	Premise Match	110m	North East
	PRINTERS - LITHOGRAPHIC.	M. & B. Printing Pty. Ltd., 13 West St., Brookvale. 2100	76746	1986	Premise Match	110m	North East

Map Id	Business Activity	Premise	Ref No.	Year	Location Confidence	Distance to Property Boundary or Road Intersection	Direction
48	MOTOR PANEL BEATERS &/OR SPRAY PAINTERS. (M7360)	Legner, G., 13 West St., Brookvale. 2100.	58470	1982	Premise Match	110m	North East
	PRINTERS - LETTERPRESS. (P8420)	M. & B. Printing Pty. Ltd., 13 West St., Brookvale. 2100.	66168	1982	Premise Match	110m	North East
	PRINTERS - LITHOGRAPHIC (OFFSET). (P8440)	M. & B. Printing Pty. Ltd., 13 West St., Brookvale. 2100.	66599	1982	Premise Match	110m	North East
	PRINTERS-LETTERPRESS.	M. & B. Printing Pty. Ltd., 13 West St., Brookvale. 2100	59100	1978	Premise Match	110m	North East
	PRINTERS-LITHOGRAPHIC	M. & B. Printing Pty. Ltd., 13 West St., Brookvale. 2100	59516	1978	Premise Match	110m	North East
	PRINTERS-LETTERPRESS.	M. & B. Printing Pty. Ltd., 13 West St., Brookvale. 2100	69526	1975	Premise Match	110m	North East
	PRINTERS-LITHOGRAPHIC (OFFSET).	M. & B. Printing Pty. Ltd., 13 West St., Brookvale. 2100	69955	1975	Premise Match	110m	North East
	PRINTERS-LETTERPRESS (P806)	M. & B. Press., 13 West St., Brookvale	352182	1970	Premise Match	110m	North East
	PRINTERS-LITHOGRAPHIC (OFFSET)(P810)	M. & B. Press., 13 West St., Brookvale.	352613	1970	Premise Match	110m	North East
	Printers - Letterpress	M. & B. Press., 13 West St., Brookvale	136165	1965	Premise Match	110m	North East
	Motor Brake Services	P. & R. Brake Service, 13 West St., Brookvale	120357	1965	Premise Match	110m	North East
	MOTOR ENGINE RECONDITIONERS	Berriman, Frank G., 13 West St., Brookvale.	346210	1961	Premise Match	110m	North East
	CLOTHING MFRS. &/OR W'SALERS-KNITTED GOODS	Helen, Knitwear, 13 West St., Brookvale	289709	1961	Premise Match	110m	North East
FIBREGLASS PRODUCTS-MFRS. (MOULDING, FABRICATING, EXTRUSIONS, CONVERTERS, Etc.)	J.W.F. Glass Fibre Industries, 13 West St., Brookvale	310104	1961	Premise Match	110m	North East	
49	Furniture Repairers &/or Remodellers	Graham P, 15 West St., Brookvale. 2100	47391	1991	Premise Match	120m	North East
	Engineers General	Henbry Engineering, 15 West St., Brookvale 2100	44121	1991	Premise Match	120m	North East
	Kitchen Units Mfrs &/or Dists &/or Installers	Solo Installations, 17 West St., Brookvale. 2100	50300	1991	Premise Match	120m	North East
	UPHOLSTERERS.	Graham, P., 15 West St, Brookvale. 2100.	96592	1986	Premise Match	120m	North East
	FURNISHINGS-SOFT-RETAIL.	Graham, P., 15 West St., Brookvale. 2100	36687	1986	Premise Match	120m	North East
	FURNITURE REPAIRERS &/OR REMODELLERS.	Graham, P., 15 West St., Brookvale. 2100	38111	1986	Premise Match	120m	North East
	ENGINEERS – GENERAL &/OR MANUFACTURING &/OR MECHANICAL.	Henbry Engineering Pty. Ltd., 15 West St., Brookvale. 2100	30032	1986	Premise Match	120m	North East
	UPHOLSTERERS.	P. Graham 15 West Street, Brookvale. 2100.	96538	1986	Premise Match	120m	North East
	SHOP &/OR OFFICE FITTERS	Solo Installations 17 West Street, Brookvale. 2100	86439	1986	Premise Match	120m	North East
	KITCHEN UNITS MFRS. &/OR DISTS. &/OR INSTALLERS.	Solo Installations, 17 West St., Brookvale. 2100	50513	1986	Premise Match	120m	North East
	SHOP &/OR OFFICE FITTERS	Solo Installations, 17 West St., Brookvale. 2100	86556	1986	Premise Match	120m	North East
	UPHOLSTERERS. (U0450)	Graham, P., 15 West St., Brookvale. 2100.	82855	1982	Premise Match	120m	North East
	ENGINEERS-GENERAL &/OR MANUFACTURING &/OR MECHANICAL. (E7140)	Henbry Engineering, 15 West St., Brookvale. 2100.	28071	1982	Premise Match	120m	North East
	KITCHEN UNIT MANUFACTURERS.(K0500)	Solo Installations & Manufacturer, 15 West St., Brookvale 2100.	44253	1982	Premise Match	120m	North East
	SHOP &/OR OFFICE FITTERS. (S3060)	Solo Installations & Manufacturer, 15 West St., Brookvale. 2100.	74743	1982	Premise Match	120m	North East
	MOTOR GARAGES &/OR ENGINEERS &/OR SERVICE STATIONS. (M6860)	Try, Lance, 15 West St., Brookvale. 2100.	57774	1982	Premise Match	120m	North East
	MOTOR STEERING SPECIALISTS.	Flew K A, 15 West St, Brookvale 2100	53039	1978	Premise Match	120m	North East

Map Id	Business Activity	Premise	Ref No.	Year	Location Confidence	Distance to Property Boundary or Road Intersection	Direction
49	MOTOR GARAGES &/OR ENGINEERS &/OR SERVICE STATIONS.	Flew, K. A., 15 West St., Brookvale. 2100	50063	1978	Premise Match	120m	North East
	MOTOR PAINTERS.	Flew. K. A., 15 West St., Brookvale. 2100	51407	1978	Premise Match	120m	North East
	MOTOR PANEL BEATERS	Flew. K. A., 15 West St., Brookvale. 2100	52023	1978	Premise Match	120m	North East
	UPHOLSTERERS.	Graham, P., 15 West St., Brookvale. 2100	73102	1978	Premise Match	120m	North East
	ENGINEERS- GENERAL &/OR MANUFACTURING &/OR MECHANICAL	Henbry Engineering, 15 West St., Brookvale. 2100	25131	1978	Premise Match	120m	North East
	MOTOR GARAGES &/OR ENGINEERS &/OR SERVICE STATIONS.	Lance Try, 15 West St., Brookvale. 2100	50361	1978	Premise Match	120m	North East
	MOTOR BRAKE SERVICES.	B. & B. Brake Services Pty. Ltd., 15 West St., Brookvale. 2100	56759	1975	Premise Match	120m	North East
	MOTOR ENGINEERS.	Flew K. A., 15 West St., Brookvale. 2100	58170	1975	Premise Match	120m	North East
	MOTOR PAINTERS.	Flew, K. A., 15 West St., Brookvale. 2100	60124	1975	Premise Match	120m	North East
	MOTOR PANEL BEATERS.	Flew, K. A., 15 West St., Brookvale. 2100	60782	1975	Premise Match	120m	North East
	MOTOR STEERING SPECIALISTS.	Flew. K. A., 15 West St., Brookvale. 2100	62569	1975	Premise Match	120m	North East
	UPHOLSTERERS.	Graham, P., 15 West St., Brookvale. 2100	85767	1975	Premise Match	120m	North East
	ENGINEERS - GENERAL &/OR MANUFACTURING &/OR MECHANICAL	Henbry Engineering, 15 West St., Brookvale. 2100	29064	1975	Premise Match	120m	North East
	MOTOR ENGINEERS.	Lance Try., 15 West St., Brookvale. 2100	58198	1975	Premise Match	120m	North East
	MOTOR TRIMMERS (M748)	Bourke, M., 15 West St., Brookvale	342611	1970	Premise Match	120m	North East
	MOTOR GARAGES & ENGINEERS(M6S6)	Flew, K. A., 15-17 West St., BROOKVALE	337813	1970	Premise Match	120m	North East
	MOTOR STEERING SPECIALISTS (M736)	Flew, K. A., 15-17 West St., Brookvale	342298	1970	Premise Match	120m	North East
	HARDWARE MERCHANTS-WHOLESALE (H260)	Mackellar Hardware Supplies Pty. Ltd., 15 West St., Brookvale	315506	1970	Premise Match	120m	North East
	ADVERTISING DISPLAY SPECIALISTS	Metropolitan Sign Displays, 15 West St., Brookvale	260177	1970	Premise Match	120m	North East
	SIGNWRITERS (S320)	Metropolitan Sign Displays, 15 West St., Brookvale	361637	1970	Premise Match	120m	North East
	SCREEN PROCESS PRINTERS (S168)	Metropolitan Sign Displays, 15 West St., Brookvale.	359990	1970	Premise Match	120m	North East
	SCREEN PROCESS PRINTERS (S168)	Signwriters, 15 West St., Brookvale, 2100	360011	1970	Premise Match	120m	North East
	SIGNWRITERS (S320)	Signwriters, 15 West St., Brookvale, 2100	361658	1970	Premise Match	120m	North East
	MOTOR GARAGES & ENGINEERS(M6S6)	Try, L., 15 West St., BROOKVALE	338792	1970	Premise Match	120m	North East
	SHOP/OFFICE FITTERS	C.E.R. Furnishing, 15 West St. Brookvale	144570	1965	Premise Match	120m	North East
	Joinery Manufacturers	C.E.R. Furnishing, 15 West St., Brookvale	106395	1965	Premise Match	120m	North East
	Furniture - Office - Mfrs. &/or Wholesalers	C.E.R. Furnishing., 15 West St., Brookvale	93931	1965	Premise Match	120m	North East
	Furniture - Unit - Mfrs. &/or Wholesalers	C.E.R. Furniture., 15 West St., Brookvale	94296	1965	Premise Match	120m	North East
	Motor Garages & Engineers	Flew, K. A., 15-17 West St. Brookvale	122311	1965	Premise Match	120m	North East
	Motor Steering Specialists	Flew, K. A., 15-17 West St., Brookvale	126887	1965	Premise Match	120m	North East
	Paint, Varnish, Oils/Colour Merchants	Mackellar Hardware Supplies Pty. Ltd., 15 West St., Brkvlle	130939	1965	Premise Match	120m	North East
	Builders' Suppliers	Mackellar Hardware Supplies Pty. Ltd., 15 West St., Brookvale	56233	1965	Premise Match	120m	North East

Map Id	Business Activity	Premise	Ref No.	Year	Location Confidence	Distance to Property Boundary or Road Intersection	Direction
49	Hardware Merchants - Wholesale	Mackellar Hardware Supplies Pty. Ltd., 15 West St., Brookvale	99649	1965	Premise Match	120m	North East
	Printers - Letterpress	Wakehurst Printing, 17 West St., Brookvale	136365	1965	Premise Match	120m	North East
	MOTOR TRIMMERS	Cafe, Dick Motor Trimmer, 15 West St., Brookvale	352241	1961	Premise Match	120m	North East
	MOTOR TRIMMERS	Cafe, R., C/- Warringah Autolac, 15 West St., Brookvale	352242	1961	Premise Match	120m	North East
	MOTOR GLASS REPLACEMENTS	Cafe, R., C/- Warringah-Autolac, 15 West St., Brookvale	348532	1961	Premise Match	120m	North East
	CLOTHING MFRS. &/OR W'SALERS-LADIES' DRESSES & GOWNS	Croft Casuals, 17 West St., Brookvale	290054	1961	Premise Match	120m	North East
	WROUGHT IRON WORKERS	Fairlight Welding & Wrought Iron, 15 West St., Brookvale	264267	1961	Premise Match	120m	North East
	MOTOR PAINTERS	Warringah Autolac, 15-17 West St., Brookvale	349258	1961	Premise Match	120m	North East
	MOTOR TRIMMERS	Warringah Autolac, 15-17 West St., Brookvale	352385	1961	Premise Match	120m	North East
50	Motor Garages & Service Stations	Mitchell Bros., 11 Mitchell Rd., Brookvale 2100	96165	1991	Premise Match	120m	West
	MOTOR GARAGES & SERVICE STATIONS.	Mitchell Bros., 11 Mitchell Rd., Brookvale. 2100	65087	1986	Premise Match	120m	West
	MOTOR GARAGES &/OR ENGINEERS &/OR SERVICE STATIONS. (M6860)	Mitchell Bros., 11 Mitchell Rd., Brookvale. 2100.	57196	1982	Premise Match	120m	West
51	SURFING EQUIPMENT MFRS. (S7875)	Hot Buttered Surfboard Pty. Ltd., 9 Mitchell Rd., Brookvale. 2100.	77597	1982	Premise Match	120m	West
52	Laboratories	Ophthalmic Laboratories Pty. Ltd., 41 Sydenham Rd., Brookvale. 2100	50472	1991	Premise Match	121m	South
	COSMETIC MFRS. &/OR W'SALERS.	Figaro Products Pty. Ltd., 41 Sydenham Rd., Brookvale. 2100	19081	1975	Premise Match	121m	South
	HAIRDRESSERS SUPPLIES.	Figaro Products Pty. Ltd., 41 Sydenham Rd., Brookvale. 2100	41017	1975	Premise Match	121m	South
	TOILET PREPARATION MFRS. &/OR W'SALERS.	Figaro Products Pty. Ltd., 41 Sydenham Rd., Brookvale. 2100	83722	1975	Premise Match	121m	South
	COSMETIC MFRS. &/OR W'SALERS (C692)	Figaro Pty. Ltd., 41 Sydenham Rd., Brookvale	286002	1970	Premise Match	121m	South
	HAIRDRESSERS' SUPPLIES (H090)	Figaro Pty. Ltd., 41 Sydenham Rd., Brookvale	314607	1970	Premise Match	121m	South
	TOILET PREPARATIONS MFRS.(T450)	Figaro Pty. Ltd., 41 Sydenham Rd., Brookvale	369384	1970	Premise Match	121m	South
	Chemical Manufacturers &/or Distributors	Figaro Pty. Ltd., 41 Sydenham Rd., Brookvale	64146	1965	Premise Match	121m	South
	Chemists - Manufacturing &/or Wholesale	Figaro Pty. Ltd., 41 Sydenham Rd., Brookvale	64507	1965	Premise Match	121m	South
	Cosmetic Mfrs. &/or W'salers	Figaro Pty. Ltd., 41 Sydenham Rd., Brookvale	70716	1965	Premise Match	121m	South
	Hairdressers' Supplies	Figaro Pty. Ltd., 41 Sydenham Rd., Brookvale	98703	1965	Premise Match	121m	South
	TOILET PREPARATIONS MFRS.	Figaro Pty. Ltd., 41 Sydenham Rd., Brookvale	152304	1965	Premise Match	121m	South
	CHEMICAL MANUFACTURERS &/OR DISTRIBUTORS	Figaro Chemical Products, 41 Sydenham Rd., Brookvale	286602	1961	Premise Match	121m	South
	COSMETIC MFRS. &/OR W'SALERS	Figaro Chemical Products, 41 Sydenham Rd., Brookvale	293372	1961	Premise Match	121m	South
	HAIR OIL MANUFACTURERS	Figaro Chemical Products, 41 Sydenham Rd., Brookvale	321741	1961	Premise Match	121m	South
	HAIRDRESSERS' SUPPLIES	Figaro Chemical Products, 41 Sydenham Rd., Brookvale	322688	1961	Premise Match	121m	South
	TOILET PREPARATIONS MFRS.	Figaro Chemical Products, 41 Sydenham Rd., Brookvale	257930	1961	Premise Match	121m	South
	CHEMISTS-MANUFACTURING &/OR WHOLE SALE	Figaro Chemical Products, 41 Sydenham St., Brookvale	287104	1961	Premise Match	121m	South
	53	Anodisers	Sapphire Anodisers Pty. Ltd., 43 Sydenham Rd., Brookvale 2100	34438	1991	Premise Match	121m

Map Id	Business Activity	Premise	Ref No.	Year	Location Confidence	Distance to Property Boundary or Road Intersection	Direction
53	ANODISERS.	Sapphire Anodisers Pty. Ltd., 43 Sydenham Rd., Brookvale. 2100	3117	1986	Premise Match	121m	South
	ANODISERS. (A5970)	Sapphire Anodisers Pty. Ltd., 43 Sydenham Rd., Brookvale. 2100.	2825	1982	Premise Match	121m	South
	PRINTERS-LETTERPRESS.	Printcraft Press Pty. Ltd., 43 Sydenham Rd., Brookvale. 2100	59174	1978	Premise Match	121m	South
	PRINTERS-LITHOGRAPHIC	Printcraft Press Pty. Ltd., 43 Sydenham Rd., Brookvale. 2100	59592	1978	Premise Match	121m	South
	ANODISERS.	Sapphire Anodisers Pty. Ltd., 43 Sydenham Rd., Brookvale. 2100	2613	1978	Premise Match	121m	South
	PRINTERS-LETTERPRESS.	Printcraft Press, 43 Sydenham Rd., Brookvale. 2100	69611	1975	Premise Match	121m	South
	PRINTERS-LITHOGRAPHIC (OFFSET).	Printcraft Press., 43 Sydenham Rd., Brookvale. 2100	70034	1975	Premise Match	121m	South
	MOTOR GARAGES & ENGINEERS(M6S6)	H. & D. Speed Equipment., 43 Sydenham Rd., BROOKVALE	337964	1970	Premise Match	121m	South
	MOTOR RACING CAR & EQUIP DESIGNERS (M692)	H. & D. Speed Equipment., 43 Sydenham Rd., Brookvale	340640	1970	Premise Match	121m	South
	PRINTERS-LETTERPRESS (P806)	Printcraft Press Pty. Ltd., 43 Sydenham Rd., Brookvale, 2100	352292	1970	Premise Match	121m	South
	PRINTERS-LITHOGRAPHIC (OFFSET)(P810)	Printcraft Press Pty. Ltd., 43 Sydenham Rd., Brookvale, 2100	352688	1970	Premise Match	121m	South
	PUBLISHERS (P886)	Printcraft Press Pty. Ltd., 43 Sydenham Rd., Brookvale, 2100	353524	1970	Premise Match	121m	South
	Motor Garages & Engineers	Hunter & Delbridge, 43 Sydenham Rd. Brookvale	122315	1965	Premise Match	121m	South
	Motor Racing Car & Equip. Designers	Hunter & Delbridge, 43 Sydenham Rd., Brookvale	125232	1965	Premise Match	121m	South
	Printers - Lithographic	Printcraft Press., 43 Sydenham Rd., Brookvale	136521	1965	Premise Match	121m	South
	Printers - Letterpress	Printcraft. Press., 43 Sydenham Rd., Brookvale	136259	1965	Premise Match	121m	South
	Motor Racing Car & Equip. Designers	Scientific Gas Flow Co., 43 Sydenham Rd., Brookvale	125240	1965	Premise Match	121m	South
Motor Garages & Engineers	Scientific Gas Flow Co., 43 Sydenham Rd. Brookvale	122317	1965	Premise Match	121m	South	
54	KITCHEN EQUIPMENT - INDUSTRIAL - MFRS. &/OR DIST.	Collectramatic Distributors Pty. Ltd., 45 Sydenham Rd., Brookvale. 2100	50243	1986	Premise Match	121m	South
	CATERERS SUPPLIES.	Collectramatic Distributors Pty. Ltd., 45 Sydenham Rd., Brookvale.2100	13189	1986	Premise Match	121m	South
	CATERERS SUPPLIES.	Fiesta Food Systems Pty. Ltd., 45 Sydenham Rd., Brookvale.2100	13195	1986	Premise Match	121m	South
	PLASTIC EXTRUDERS.	Applied Building Plastics, 45 Sydenham Rd., Brookvale. 2100	57539	1978	Premise Match	121m	South
55	MOTOR STEERING SPECIALISTS.	Kenkiel Pty. Ltd., 22 Winbourne Rd., Brookvale. 2100	67792	1986	Premise Match	121m	East
	MOTOR RUSTPROOFING SPECIALISTS.	Kenklel Pty. Ltd., 22 Winbourne Rd., Brookvale. 2100	67112	1986	Premise Match	121m	East
	MOTOR STEERING SPECIALISTS.(M8100)	Handley's Steering Service., 22 Winbourne Rd., Brookvale 2100	186547	1982	Premise Match	121m	East
	MOTOR RUST PROOFING SPECIALISTS. (M7660)	Protecta-Kote, 22 Winbourne Rd., Brookvale. 2100.	58981	1982	Premise Match	121m	East
	MOTOR STEERING SPECIALISTS.(M8100)	Protecta-Kote, 22 Winbourne Rd., Brookvale. 2100.	59540	1982	Premise Match	121m	East
	ENGINEERS-AIR CONDITIONING	Hillman, E. Pty. Ltd., 22 Winbourne Rd., Brookvale. 2100	23734	1978	Premise Match	121m	East
	ENGINEERS-HOT WATER HEATING &/OR VENTILATING.	Hillman, E. Pty. Ltd., 22 Winbourne Rd., Brookvale. 2100	25612	1978	Premise Match	121m	East
	VENTILATION EQUIPMENT MFRS. &/OR DIST.	Hillman, E. Pty. Ltd., 22 Winbourne Rd., Brookvale.2100	73451	1978	Premise Match	121m	East
	SHEET METAL WORKERS.	Hillman. E. Pty. Ltd., 22 Winbourne Rd., Brookvale. 2100	65777	1978	Premise Match	121m	East
SHEET METAL WORKERS.	Hillman, E. Pty. Ltd., 22 Winbourne Rd., Brookvale. 2100	76859	1975	Premise Match	121m	East	

Map Id	Business Activity	Premise	Ref No.	Year	Location Confidence	Distance to Property Boundary or Road Intersection	Direction
55	VENTILATION EQUIPMENT MFRS. &/OR DISTS.	Hillman, E. Pty. Ltd., 22 Winbourne Rd., Brookvale. 2100	86127	1975	Premise Match	121m	East
	ENGINEERS-AIR CONDITIONING.	Hillman, E. Pty. Ltd., 22 Winbourne Rd., Brookvale. 2100.	27447	1975	Premise Match	121m	East
	ENGINEERS-HOT WATER-HEATING &/OR VENTILATING.	Hillman, E. Pty. Ltd., 22 Winbourne Rd., Brookvale. 2100.	29594	1975	Premise Match	121m	East
56	Food Products Mfrs &/or Processors	Feista Food Systems Pty Ltd, Unit 2/32 Chard Rd., Brookvale 2100	46114	1991	Premise Match	122m	West
	Engineers General	Flame Lily Engineering Pty Ltd, 1/32 Chard Rd Brookvale 2100	44064	1991	Premise Match	122m	West
	PHOTO COPYING EQUIPMENT MFRS. &/OR DISTS.	Copispec Pty. Ltd., 32 Chard Rd., Brookvale. 2100	72692	1986	Premise Match	122m	West
	ENGINEERS – MARINE.	Flame Lily Engineering Pty. Ltd., 1/32 Chard Rd., Brookvale. 2100	30697	1986	Premise Match	122m	West
	ENGINEERS – PLASTICS.	Flame Lily Engineering Pty. Ltd., 1/32 Chard Rd., Brookvale. 2100	30809	1986	Premise Match	122m	West
	ENGINEERS – GENERAL &/OR MANUFACTURING &/OR MECHANICAL.	Flame Lily Engineering Pty. Ltd., 1/32 Chard Rd., Brookvale., 2100	29961	1986	Premise Match	122m	West
	PICTURE FRAME MFRS. &/OR PICTURE FRAMERS. (P4270)	Applied Framing Services Pty. Ltd., 32 Chard Rd., Brookvale. 2100.	64068	1982	Premise Match	122m	West
	ENGINEERS-AIR CONDITIONING.	Beaver Airconditioning Pty. Ltd., 32 Chard Rd., Brookvale. 2100	27408	1975	Premise Match	122m	West
	AIR CONDITIONING SALES &/OR SERVICE	Beaver Airconditioning Pty. Ltd., 32 Chard Rd., Brookvale. 2100.	1687	1975	Premise Match	122m	West
	ENGINEERS-AIR CONDITIONING (E490)	Beaver Air Conditioning Pty. Ltd., 32 Chard Rd., Brookvale, 2100	297336	1970	Premise Match	122m	West
	AIR CONDITIONING-SALES &/OR SERVICE (A248)	Beaver Air-Conditioning Pty. Ltd., 32 Chard Rd., Brookvale, 2100	260857	1970	Premise Match	122m	West
	57	Joinery Manufacturers &/or Merchants	Field, W. S. Pty. Ltd, 47 Sydenham Rd., Brookvale. 2100	49967	1991	Premise Match	122m
JOINERY MANUFACTURERS.		Field, W. S., 47 Sydenham Rd., Brookvale. 2100	50134	1986	Premise Match	122m	South
JOINERY MERCHANTS.		Field, W.S., 47 Sydenham Rd., Brookvale. 2100	39225	1978	Premise Match	122m	South
MOTOR PAINTERS.		Brookvale Auto Finishers., 47 Sydenham Rd., Brookvale. 2100	60007	1975	Premise Match	122m	South
58	Motor Panel Beaters &/or Spray Painters	Smash Repair Specialists, 54 Winbourne Rd Brookvale 2100	54802	1991	Premise Match	122m	North West
	RADIO &/OR TELEVISION MFRS. &/OR IMPS. &/OR W/SALERS.	Hayden-Spike Co. Pty. Ltd., 56 Winbourne Rd., Brookvale. 2100	78712	1986	Premise Match	122m	North West
	RADIO &/OR TELEVISION COMPONENT PARTS, MFRS. &/OR IMPS. &/OR DISTS.	Heyden-Spike Co Pty. Ltd., 56 Winbourne Rd., Brookvale. 2100	78696	1986	Premise Match	122m	North West
	RADIO - TWO-WAY RADIO TELEPHONE COMMUNICATION.	Heyden-Spike Co. Pty. Ltd., 56 Winbourne Rd., Brookvale. 2100	78845	1986	Premise Match	122m	North West
	RADIO TRANSMITTER MFRS.	Heyden-Spike Co. Pty. Ltd., 56 Winbourne Rd., Brookvale. 2100	78834	1986	Premise Match	122m	North West
	RADIO - TWO-WAY SALES &/OR SERVICE.	Heyden-Spike Co. Pty. Ltd. 56 Winbourne Road, Brookvale. 2100	78852	1986	Premise Match	122m	North West
	RADIO - COMMUNICATION - SYSTEMS.	Heyden-Spike Co. Pty. Ltd., 56 Winbourne Rd., Brookvale. 2100	78656	1986	Premise Match	122m	North West
	RADIO CONTROL EQUIPMENT.	Heyden-Spike Co. Pty. Ltd., 56 Winbourne Rd., Brookvale. 2100	78663	1986	Premise Match	122m	North West
	RADIO TELEPHONE INSTALLATION SPECIALISTS.	Heyden-Spike Co. Pty. Ltd., 56 Winbourne Rd., Brookvale. 2100	78680	1986	Premise Match	122m	North West
	MOTOR PANEL BEATERS &/OR SPRAY PAINTERS. (M7360)	Automarket, The, 54 Winbourne Rd., Brookvale. 2100.	58078	1982	Premise Match	122m	North West
	TILE - FLOOR &/OR WALL - IMPS.&/OR MFRS. &/OR DISTS. (T4065)	Florwall Tiles Pty. Ltd., 56 Winbourne Rd., Brookvale. 2100.	80118	1982	Premise Match	122m	North West
	TILE FIXERS- FLOOR &/OR WALL(T4050)	Florwall Tiles Pty. Ltd., 56 Winbourne Rd., Brookvale. 2100.	80043	1982	Premise Match	122m	North West

Map Id	Business Activity	Premise	Ref No.	Year	Location Confidence	Distance to Property Boundary or Road Intersection	Direction
58	MOTOR ELECTRICIANS	Automarket, The, 54 Winbourne Rd., Brookvale. 2100	48964	1978	Premise Match	122m	North West
	MOTOR PAINTERS.	Automarket, The, 54 Winbourne Rd., Brookvale. 2100	51275	1978	Premise Match	122m	North West
	MOTOR PANEL BEATERS	Automarket, The, 54 Winbourne Rd., Brookvale. 2100	51838	1978	Premise Match	122m	North West
	TILE FIXERS-FLOOR &/OR WALL.	Florwall Tiles Pty. Ltd, 56 Winbourne Rd, Brookvale.2100	70626	1978	Premise Match	122m	North West
	TILE-FLOOR &/OR WALL IMPS. &/OR MFRS. &/OR DIST.	Florwall Tiles Pty. Ltd, 56 Winbourne Rd, Brookvale.2100	70690	1978	Premise Match	122m	North West
	MOTOR WRECKERS.	Auto market, The., 54 Winbourne Rd., Brookvale. 2100	62916	1975	Premise Match	122m	North West
	MOTOR SPARE PARTS DEALERS- RETAIL	Auto market., The. 54 Winbourne Rd., Brookvale. 2100	62113	1975	Premise Match	122m	North West
	MOTOR ENGINEERS.	Automarket, The., 54 Winbourne Rd., Brookvale. 2100	58146	1975	Premise Match	122m	North West
	MOTOR PANEL BEATERS.	Automarket, The., 54 Winbourne Rd., Brookvale. 2100	60590	1975	Premise Match	122m	North West
	MOTOR PAINTERS.	Automarket. The, 54 Winbourne Rd., Brookvale. 2100	59957	1975	Premise Match	122m	North West
	MOTOR ELECTRICIANS.	Automarket. The., 54 Winbourne Rd., Brookvale. 2100.	57921	1975	Premise Match	122m	North West
	TILE FIXERS., FLOOR &/OR WALL.	Florwall Tiles Pty. Ltd., 56 Winbourne Rd., Brookvale. 2100	83123	1975	Premise Match	122m	North West
	TILE.,FLOOR &/OR WALL IMPS. &/OR MFRS. &/OR DIST.	Florwall Tiles Pty. Ltd., 56 Winbourne Rd., Brookvale. 2100	83199	1975	Premise Match	122m	North West
	BOAT, LAUNCH & YACHT BUILDERS &/OR REPAIRERS	N.G.E Fibreglass Manufacturers, 54 Winbourne Rd., Brookvale	267575	1970	Premise Match	122m	North West
	FIBREGLASS PRODUCTS MFRS.(MOULDING, FABRICATING, EXTRUSIONS, CONVERTING, Etc.)	N.G.E. Fibreglass Manufacturer., 54 Winbourne Rd., Brookvale	302460	1970	Premise Match	122m	North West
	BOAT, LAUNCH & YACHT SALES & SERVICE (B457)	N.G.E. Fibreglass Manufacturers., 54 Winbourne Rd., Brookvale	267699	1970	Premise Match	122m	North West
59	ELECTROPLATERS.	North Shore Plating Works, 39 Sydenham Rd., Brookvale. 2100	28218	1986	Premise Match	123m	South
	ELECTROPLATERS. (E4920)	North Shore Plating Works, 39 Sydenham Rd., Brookvale. 2100.	26385	1982	Premise Match	123m	South
	ELECTROPLATERS.	North Shore Plating Works, 39 Sydenham Rd., Brookvale. 2100	23375	1978	Premise Match	123m	South
	ELECTROPLATERS.	North Shore Plating Works, 39 Sydenham Rd., Brookvale. 2100	27032	1975	Premise Match	123m	South
	INSULATING MATERIAL SUPPLIERS(I480)	Clean Cut Plastics., 39 Sydenham Rd., Brookvale, 2100.	319854	1970	Premise Match	123m	South
	Photographic Equipment Manufacturers &/or Distributors	Armstrong, R. J., 39 Sydenham Rd., Brookvale	132647	1965	Premise Match	123m	South
	RUBBER GOODS MANUFACTURERS &/OR DISTRIBUTORS	Armstrong, R. J., 39 Sydenham Rd., Brookvale	246903	1961	Premise Match	123m	South
60	Motor Garages & Service Stations	Maunder & Saville Mechanical Repairs Pty. Ltd., 5 Mitchell Rd., Brookvale 2100	96185	1991	Premise Match	125m	North West
	Motor Clutch Specialists	Warringah Clutch Service, 5 Mitchell Rd, Brookvale 2100	52893	1991	Premise Match	125m	North West
	MOTOR GARAGES & SERVICE STATIONS.	Maunder & Saville Mechanical Repairs Pty. Ltd., 5 Mitchell Rd., Brookvale. 2100	65060	1986	Premise Match	125m	North West
	MOTOR CLUTCH SPECIALISTS.	Warringah Clutch Service, 5 Mitchell Rd., Brookvale. 2100	62585	1986	Premise Match	125m	North West
	MOTOR GARAGES &/OR ENGINEERS &/OR SERVICE STATIONS. (M6860)	Cush, R. Mechanical Repairs Pty. Ltd, 5 Mitchell Rd., Brookvale. 2100.	56601	1982	Premise Match	125m	North West
	MOTOR CLUTCH SPECIALISTS.(M6200)	Warringah Clutch Service, 5 Mitchell Rd., Brookvale. 2100.	55245	1982	Premise Match	125m	North West
	MOTOR GARAGES &/OR ENGINEERS &/OR SERVICE STATIONS. (M6860)	Warringah Clutch Service, 5 Mitchell Rd., Brookvale. 2100.	57815	1982	Premise Match	125m	North West

Map Id	Business Activity	Premise	Ref No.	Year	Location Confidence	Distance to Property Boundary or Road Intersection	Direction
60	MOTOR GARAGES &/OR ENGINEERS &/OR SERVICE STATIONS.	Cush, R. Mechanical Repairs Pty. Ltd., 5 Mitchell Rd., Brookvale. 2100	49875	1978	Premise Match	125m	North West
	MOTOR CLUTCH SPECIALISTS.	Warringah Clutch Service, 5 Mitchell Rd., Brookvale. 2100	48728	1978	Premise Match	125m	North West
	MOTOR GARAGES &/OR ENGINEERS &/OR SERVICE STATIONS.	Warringah Clutch Service, 5 Mitchell Rd., Brookvale. 2100	51056	1978	Premise Match	125m	North West
	MOTOR ENGINEERS.	Cush, R. Mechanical Repairs Pty. Ltd., 5 Mitchell Rd., Brookvale. 2100	58161	1975	Premise Match	125m	North West
	MOTOR ENGINEERS.	Murphy, T., 5 Mitchell Rd., Brookvale. 2100	58215	1975	Premise Match	125m	North West
	MOTOR CLUTCH MFRS.	Warringah Clutch Service., 5 Mitchell Rd., Brookvale. 2100.	57675	1975	Premise Match	125m	North West
61	Shop &/or Office Fitters	Beacon Building Services, 59 Winbourne Rd Brookvale 2100	62308	1991	Premise Match	126m	West
	Swimming Pool Mfrs &/or Construction Contractors	Beacon Building Services, 59 Winbourne Rd Brookvale 2100	63765	1991	Premise Match	126m	West
	Building Alterations &/or Repairs	Beacon Building Services, 59 Winbourne Rd, Brookvale 2100	37299	1991	Premise Match	126m	West
	Kitchen Units Mfrs &/or Dist. &/or Installers	Beacon Building Services, 59 Winbourne Rd., Brookvale. 2100	50113	1991	Premise Match	126m	West
	Partition Mfrs &/or Dist.	Beacon Building Services, 59 Winbourne Rd., Brookvale. 2100	56863	1991	Premise Match	126m	West
	Builders &/or Building Contractors	Beacon Building Services., 59 Winbourne Rd, Brookvale 2100	36745	1991	Premise Match	126m	West
	Ceiling Systems &/or Ceilings Domestic &/or Industrial Mfrs &/or Contractors	Beacon Building Services., 59 Winbourne Rd., Brookvale 2100	38682	1991	Premise Match	126m	West
	BUILDERS &/OR BUILDING CONTRACTORS.	Beacon Building & Construction Pty. Ltd., 59 Winbourne St., Brookvale. 2100	7987	1986	Premise Match	126m	West
	BUILDING ALTERATIONS &/OR REPAIRS.	Beacon Building & Construction Pty. Ltd., 59 Winbourne St., Brookvale.2100	8839	1986	Premise Match	126m	West
	SPA BATHS &/OR POOLS &/OR EQUIPMENT MFRS. &/OR DIST.	Beacon Building Supplies, 59 Winbourne St., Brookvale. 2100	87273	1986	Premise Match	126m	West
	KITCHEN UNITS MFRS. &/OR DIST. &/OR INSTALLERS.	Beacon Kitchen & Joinery Pty. Ltd., 59 Winbourne Rd., Brookvale. 2100	50330	1986	Premise Match	126m	West
	SHOP &/OR OFFICE FITTERS	Beacon Kitchen & Joinery Pty. Ltd., 59 Winbourne Rd., Brookvale. 2100	86458	1986	Premise Match	126m	West
	SWIMMING POOL CONSTRUCTION CONTRACTORS.	Beacon Pools, 59 Winbourne Rd., Brookvale. 2100	90013	1986	Premise Match	126m	West
	PLUMBERS, GASFITTERS &/OR DRAINLAYERS.	Beacon Roofing & Plumbing, 59 Winbourne St., Brookvale. 2100	74893	1986	Premise Match	126m	West
	ROOFING CONTRACTORS &/OR REPAIRERS.	Beacon Roofing & Plumbing, 59 Winbourne St., Brookvale. 2100	83608	1986	Premise Match	126m	West
	PAINTER- SPRAY.	Colorshield Coatings, 59 Winbourne Rd., Brookvale. 2100	71885	1986	Premise Match	126m	West
	PAINTERS, PAPERHANGERS &/OR DECORATORS.	Colorshield Coatings, 59 Winbourne Rd., Brookvale. 2100	71836	1986	Premise Match	126m	West
	SWIMMING POOL MAINTENANCE &/OR REPAIRS.	Colorshield Coatings, 59 Winbourne Rd., Brookvale. 2100	90060	1986	Premise Match	126m	West
	BUILDERS &/OR BUILDING CONTRACTORS. (B6920)	Beacon Building & Construction Pty. Ltd., 59 Winbourne St., Brookvale. 2100.	9132	1982	Premise Match	126m	West
	BUILDING ALTERATIONS &/ORREPAIRS. (B7140)	Beacon Building & Construction Pty. Ltd., 59 Winbourne St., Brookvale. 2100.	9984	1982	Premise Match	126m	West
	BUILDERS SUPPLIERS. (B7060)	Beacon Building Supplies, 59 Winbourne St., Brookvale. 2100.	9651	1982	Premise Match	126m	West
	PLUMBERS SUPPLIES. (P6700)	Beacon Roofing & Plumbing, 59 Winbourne St., Brookvale. 2100.	65290	1982	Premise Match	126m	West
ROOFING CONTRACTORS &/OR REPAIRERS. (R6475)	Beacon Roofing & Plumbing, 59 Winbourne St., Brookvale. 2100.	72329	1982	Premise Match	126m	West	

Map Id	Business Activity	Premise	Ref No.	Year	Location Confidence	Distance to Property Boundary or Road Intersection	Direction
62	Labels Adhesive	Con-Tact Labels Pty. Ltd., 37 Sydenham Rd., Brookvale, 2100	50419	1991	Premise Match	126m	South West
	Labels General	Con-Tact Labels Pty. Ltd., 37 Sydenham Rd., Brookvale. 2100	50445	1991	Premise Match	126m	South West
	CLOTHING LABELS MFRS.	Con-Tact Labels Pty. Ltd., 37 Sydenham Rd., Brookvale. 2100	15586	1986	Premise Match	126m	South West
	LABELS - ADHESIVE	Con-Tact Labels Pty. Ltd., 37 Sydenham Rd., Brookvale. 2100	50733	1986	Premise Match	126m	South West
	CLOTHING LABELS MFRS. (C5175)	Con-Tact Labels Pty. Ltd., 37 Sydenham Rd., Brookvale. 2100.	16841	1982	Premise Match	126m	South West
	EMBOSSING SPECIALISTS. (E5280)	Con-Tact Labels Pty. Ltd., 37 Sydenham Rd., Brookvale. 2100.	26469	1982	Premise Match	126m	South West
	LABELS - ADHESIVE. (L0100)	Con-Tact Labels Pty. Ltd., 37 Sydenham Rd., Brookvale. 2100.	44452	1982	Premise Match	126m	South West
	LABELS-ADHESIVE.	Con-tact Labels Pty. Ltd. 37 Sydenham Road. Brookvale 2100	39470	1978	Premise Match	126m	South West
	EMBOSSING SPECIALISTS.	Con-Tact Labels Pty. Ltd., 37 Sydenham Rd., Brookvale. 2100	23472	1978	Premise Match	126m	South West
	LABELS-ADHESIVE.	Con-Tact Labels Pty. Ltd., 37 Sydenham Rd., Brookvale. 2100	39481	1978	Premise Match	126m	South West
	CABINET MAKERS.	M & I Furniture Mfrs & Dist. Pty. Ltd., 37 Sydenham Rd., Brookvale. 2100	10307	1978	Premise Match	126m	South West
	FURNITURE-GENERAL-MFRS. &/OR W/SALERS.	M & I Furniture Mfrs & Dist. Pty. Ltd., 37 Sydenham Rd., Brookvale. 2100	31638	1978	Premise Match	126m	South West
	FURNITURE-GENERAL-MFRS. &/OR W/SALERS.	M & I Furniture Mfrs & Dist. Pty. Ltd., 37 Sydenham Rd., Brookvale.	36753	1975	Premise Match	126m	South West
	FURNITURE-GENERAL-MFRS. &/OR WHOLESALERS (F730)	M.& I.Furniture Mfrs.& Dists.Pty. Ltd., 37 Sydenham Rd., Brookvale, 2100	309261	1970	Premise Match	126m	South West
	GLAZIERS	Betts Glass Service., 37 Sydenham Rd., Brookvale.	319341	1961	Premise Match	126m	South West
GLASS MERCHANTS	Setts Glass Service., 37 Sydenham Rd., Brookvale	319254	1961	Premise Match	126m	South West	
63	Motor Panel Beaters &/or Spray Painters	Muir John Smash Repairs, 3 Mitchell Rd Brookvale 2100	54606	1991	Premise Match	129m	North West
	FENCE &/OR GATE MFRS.	Daley, T. F., 2/3 Mitchell Rd., Brookvale. 2100	32203	1986	Premise Match	129m	North West
	WELDERS - ELECTRIC &/OR OXY.	Daley, T. F., 2/3 Mitchell Rd., Brookvale. 2100	98596	1986	Premise Match	129m	North West
	WROUGHT IRON WORKERS.	Daley, T. F., 2/3 Mitchell Rd., Brookvale. 2100	100059	1986	Premise Match	129m	North West
	WELDERS - ELECTRIC &/OR OXY.	T.F. DALEY, 2, 3 Mitchell Road, Brookvale. 2100	98524	1986	Premise Match	129m	North West
	FENCE &/OR GATE MFRS. (F0725)	McGowan, N. R 3 Mitchell Rd., Brookvale. 2100.	30140	1982	Premise Match	129m	North West
	ORNAMENTAL METAL WORKERS.(O4050)	McGowan, N. R., 3 Mitchell Rd., Brookvale. 2100.	62001	1982	Premise Match	129m	North West
	WELDERS - ELECTRIC &/OR OXY.(W3160)	McGowan, N. R., 3 Mitchell Rd., Brookvale. 2100.	84189	1982	Premise Match	129m	North West
	WROUGHT IRON WORKERS. (W9440)	McGowan, N. R., 3 Mitchell Rd., Brookvale. 2100.	85491	1982	Premise Match	129m	North West
	WROUGHT IRON WORKERS.	McGowan N. R., 3 Mitchell Rd., Brookvale 2100	75357	1978	Premise Match	129m	North West
	FENCE &/OR GATE MFRS.	McGowan, N. R. 3 Mitchell Rd., Brookvale. 2100	27235	1978	Premise Match	129m	North West
	ORNAMENTAL METAL WORKERS.	McGowan, N. R., 3 Mitchell Rd., Brookvale. 2100	55037	1978	Premise Match	129m	North West
	WELDERS-ELECTRIC &/OR OXY.	McGowan, N. R., 3 Mitchell Rd., Brookvale. 2100	74273	1978	Premise Match	129m	North West
	ORNAMENTAL METAL WORKERS.	McGowan, N. R., 3 Mitchell Rd., Brookvale. 2100	64933	1975	Premise Match	129m	North West
	WELDERS., Electric &/OR OXY.	McGowan, N. R., 3 Mitchell Rd., Brookvale. 2100	86986	1975	Premise Match	129m	North West
	WROUGHT IRON WORKERS.	McGowan, N. R., 3 Mitchell Rd., Brookvale. 2100	87982	1975	Premise Match	129m	North West
	FENCE &/OR GATE MFRS.	McGowan, N. R., 3 Mitchell Rd., Brookvale. 2100.	31437	1975	Premise Match	129m	North West

Map Id	Business Activity	Premise	Ref No.	Year	Location Confidence	Distance to Property Boundary or Road Intersection	Direction
63	RADIO &/OR TELEVISION SALES & SERVICEMEN	Universal Electronics, 3 Mitchell Rd. BROOKVALE	363978	1961	Premise Match	129m	North West
	ELECTRIC SWITCH & CONTROL GEAR MFRS. &/OR DIST.	Universal Electronics, 3 Mitchell Rd., Brookvale	301386	1961	Premise Match	129m	North West
	ELECTRONIC EQUIPMENT MFRS. &/OR DISTRIBUTORS	Universal Electronics, 3 Mitchell Rd., Brookvale	303771	1961	Premise Match	129m	North West
	ELECTRONICS-INDUSTRIAL CONTROL EQUIPMENT MFRS.	Universal Electronics, 3 Mitchell Rd., Brookvale	303801	1961	Premise Match	129m	North West
	TELEVISION SET MANUFACTURERS/DISTRIBUTORS	Universal Electronics, 3 Mitchell Rd., Brookvale	256026	1961	Premise Match	129m	North West
64	Furniture Mfrs &/or W/salers General	Collin & Co Cabinet Makers., 35 Sydenham Rd., Brookvale. 2100	47045	1991	Premise Match	130m	South West
	Antique Dealers	Collin & Co. Cabinet Makers, 35 Sydenham Rd., Brookvale 2100	34446	1991	Premise Match	130m	South West
	LABELS - ADHESIVE	Admiral Transfers (NSW) Pty. Ltd., 35 Sydenham Rd., Brookvale. 2100	50718	1986	Premise Match	130m	South West
	SCREEN PROCESS PRINTERS.	Admiral Transfers (NSW) Pty. Ltd., 35 Sydenham Rd., Brookvale. 2100	85159	1986	Premise Match	130m	South West
	JOINERY MANUFACTURERS. (J1050)	Betts Joinery Works Pty. Ltd., 35 Sydenham Rd., Brookvale. 2100.	43900	1982	Premise Match	130m	South West
	STAIRCASE BUILDERS. (S5340)	Betts Joinery Works Pty. Ltd., 35 Sydenham Rd., Brookvale. 2100.	76149	1982	Premise Match	130m	South West
	JOINERY MANUFACTURERS.	Betts Joinery Works Pty. Ltd., 35 Sydenham Rd., Brookvale. 2100	39102	1978	Premise Match	130m	South West
	STAIRCASE BUILDERS.	Betts Joinery Works Pty. Ltd., 35 Sydenham Rd., Brookvale. 2100	67427	1978	Premise Match	130m	South West
	MOTOR ENGINE RECONDITIONERS.	Dyer, M., Engine Reconditioning, 35 Sydenham Rd., Brookvale. 2100	49113	1978	Premise Match	130m	South West
	ENGINE RECONDITIONERS-INDUSTRIAL.	Dyer, M., Engine Reconditioning, 35 Sydenham Rd., Brookvale 2100	23644	1978	Premise Match	130m	South West
	ENGINEERS-MARINE.	Dyer, M., Engine Reconditioning, 35 Sydenham Rd., Brookvale. 2100	25803	1978	Premise Match	130m	South West
	MOTOR CYLINDER REBORES.	Dyer, M., Engine Reconditioning, 35 Sydenham Rd., Brookvale. 2100	48893	1978	Premise Match	130m	South West
	JOINERY MFRS.	Betts Joinery Works Pty. Ltd., 35 Sydenham Rd., Brookvale. 2100	46196	1975	Premise Match	130m	South West
	STAIRCASE BUILDERS.	Betts Joinery Works Pty. Ltd., 35 Sydenham Rd., Brookvale. 2100	79658	1975	Premise Match	130m	South West
	ENGINE RECONDITIONERS-INDUSTRIAL	Dyer, M. Engine Reconditioners. 35 Sydenham Rd., Brookvale. 2100.	27334	1975	Premise Match	130m	South West
	ENGINEERS-MARINE	Dyer, M. Engine Reconditioners. 35 Sydenham Rd., Brookvale. 2100.	29797	1975	Premise Match	130m	South West
	MOTOR CYLINDER REBORES.	Dyer, M. Engine Reconditioners., 35 Sydenham Rd., Brookvale. 2100.	57835	1975	Premise Match	130m	South West
	MOTOR ENGINE RECONDITIONERS.	Dyer, M. Engine Reconditioners., 35 Sydenham Rd., Brookvale. 2100.	58092	1975	Premise Match	130m	South West
	JOINERY MANUFACTURERS (J240)	Betts Joinery Works Pty. Ltd., 35 Sydenham Rd., Brookvale	321748	1970	Premise Match	130m	South West
	STAIRCASE BUILDERS (S487)	Betts Joinery Works Pty. Ltd., 35 Sydenham Rd., Brookvale	364151	1970	Premise Match	130m	South West
	MOTOR ENGINE RECONDITIONERS(M624)	Dyer, M. Engine Reconditioners., 35 Sydenham Rd., Brookvale, 2100	337010	1970	Premise Match	130m	South West
	ENGINE RECONDITIONERS-INDUSTRIAL	Dyer, M. Engine Reconditioners., 35 Sydenham Rd., Brookvale, 2100.	297064	1970	Premise Match	130m	South West
	ENGINEERS-MARINE (E675)	Dyer, M., Engine Reconditioner., 35 Sydenham Rd., Brookvale, 2100	300164	1970	Premise Match	130m	South West
	Builders & Contractors - (M.M.B.A.)	Bennell, E. S. A. & Son Pty. Ltd., 35 Sydenham Rd. Brookvale	54555	1965	Premise Match	130m	South West
	STAIRCASE BUILDERS	Betts Joinery Works Pty. Ltd., 35 Sydenham Rd., Brookvale	147105	1965	Premise Match	130m	South West
	Glaziers	Betts Joinery Works Pty. Ltd., 35 Sydenham Rd., Brookvale	95388	1965	Premise Match	130m	South West
	Joinery Manufacturers	Betts Joinery Works Pty. Ltd., 35 Sydenham Rd., Brookvale	106377	1965	Premise Match	130m	South West

Map Id	Business Activity	Premise	Ref No.	Year	Location Confidence	Distance to Property Boundary or Road Intersection	Direction
64	JOINERY MANUFACTURERS	Betts Joinery & Cabinet Works Pty. Ltd., 35 Sydenham Rd., Brookvale	329745	1961	Premise Match	130m	South West
	STAIRCASE BUILDERS	Betts Joinery & Cabinet Works Pty. Ltd., 35 Sydenham Rd., Brookvale	252710	1961	Premise Match	130m	South West
65	Builders Supplies	Buildex Trading Co., 1 Mitchell Rd., Brookvale 2100	37086	1991	Premise Match	133m	North West
	Photo Engravers Equipment &/or Supplies	Focal Point Graphics Pty. Ltd., 3/1 Mitchell Rd., Brookvale. 2100	57203	1991	Premise Match	133m	North West
	Builders &/or Building Contractors	Mancer, F. J. Building Co. Pty. Ltd., 1 Mitchell Rd., Brookvale 2100	36876	1991	Premise Match	133m	North West
	Printers Lithographic (Offset)	Printing Team., 1 Mitchell Rd., Brookvale. 2100	59292	1991	Premise Match	133m	North West
	BUILDERS SUPPLIERS.	Buildex Trading Co., 1 Mitchell Rd., Brookvale. 2100	8506	1986	Premise Match	133m	North West
	BUILDERS &/OR BUILDING CONTRACTORS.	Mancer, F. J. Building Co. Pty. Ltd., 1 Mitchell Rd., Brookvale. 2100	8193	1986	Premise Match	133m	North West
	ENGINEERS – CIVIL	Mancer, F. J. Building Co. Pty. Ltd., 1 Mitchell Rd., Brookvale. 2100	28664	1986	Premise Match	133m	North West
	COURIER SERVICES.	Wheels Courier, 1 Mitchell Rd., Brookvale. 2100	20660	1986	Premise Match	133m	North West
	COURIER SERVICES.	Wheels Couriers, 1 Mitchell Rd., Brookvale. 2100	20661	1986	Premise Match	133m	North West
	BUILDERS &/OR BUILDING CONTRACTORS. (B6920)	Mancer, F. J. Building Co. Pty. Ltd., 1 Mitchell Rd., Brookvale. 2100.	9353	1982	Premise Match	133m	North West
	ENGINEERS - CIVIL. (E6420)	Mancer, F. J. Building Co. Pty. Ltd., 1 Mitchell Rd., Brookvale. 2100.	26836	1982	Premise Match	133m	North West
	MOTOR ELECTRICIANS, (M6580)	Warringah Auto Electrical, 1 Mitchell Rd., Brookvale. 2100.	55618	1982	Premise Match	133m	North West
	BUILDERS &/OR BUILDING CONTRACTORS.	Mancer, F. J. Building Co. Pty. Ltd., 1 Mitchell Rd., Brookvale. 2100	7805	1978	Premise Match	133m	North West
	ENGINEERS-CIVIL	Mancer, F. J. Building Co. Pty. Ltd., 1 Mitchell Rd., Brookvale. 2100	23871	1978	Premise Match	133m	North West
	MOTOR ELECTRICIANS	Warringah Auto Electrical, 1 Mitchell Rd., Brookvale. 2100	49086	1978	Premise Match	133m	North West
	MOTOR ELECTRICIANS.	Warringah Auto Electrical., 1 Mitchell Rd., Brookvale. 2100.	58062	1975	Premise Match	133m	North West
	MOTOR ELECTRICIANS.	Warringah Auto Electrical., 1 Mitchell Rd., Brookvale. 2100.	58061	1975	Premise Match	133m	North West
	ENGINEERS-PRECISION (E705)	Pantographic Die & Tool Co., 1 Mitchell Rd., Brookvale	300428	1970	Premise Match	133m	North West
Engineers -Precision	Pantographic Die & Tool Co., 1 Mitchell Rd., Brookvale	83650	1965	Premise Match	133m	North West	
66	Motor Panel Beaters &/or Spray Painters	Mick Vescio Motor Body Works, 20 Winbourne Rd Brookvale 2100	54579	1991	Premise Match	134m	East
	PLASTIC BAG MFRS. &/OR DIST.(P5480)	Lal, Ron Pty. Ltd., 20 Winbourne Rd., Brookvale. 2100.	64452	1982	Premise Match	134m	East
	AIR CONDITIONING UNIT &/OR MACHINERY MFRS.	Hillman & Howell Pty. Ltd., 20 Winbourne Rd., Brookvale	260816	1970	Premise Match	134m	East
	ENGINEERS-AIR CONDITIONING (E490)	Hillman & Howell Pty. Ltd., 20 Winbourne Rd., Brookvale	297381	1970	Premise Match	134m	East
	ENGINEERS-HOT WATER,VENTILATING (E640)	Hillman & Howell Pty. Ltd., 20 Winbourne Rd., Brookvale	299908	1970	Premise Match	134m	East
	SHEET METAL WORKERS (S230)	Hillman & Howell Pty. Ltd., 20 Winbourne Rd., Brookvale	360638	1970	Premise Match	134m	East
	VENTILATING EQUIPMENT MFRS. &/OR DISTRIBUTORS	Hillman & Howell Pty. Ltd., 20 Winbourne Rd., Brookvale	372537	1970	Premise Match	134m	East
	Air Conditioning Units & Machinery Mfrs.	Hillman & Howell Pty. Ltd., 20 Winbourne Rd., Brookvale	45694	1965	Premise Match	134m	East
	Engineers - Air Conditioning	Hillman & Howell Pty. Ltd., 20 Winbourne Rd., Brookvale	80695	1965	Premise Match	134m	East
	Engineers - Hot Water, Heating/Ventilating	Hillman & Howell Pty. Ltd., 20 Winbourne Rd., Brookvale	83173	1965	Premise Match	134m	East
	Sheet Metal Workers	Hillman & Howell Pty. Ltd., 20 Winbourne Rd., Brookvale	143954	1965	Premise Match	134m	East
	Ventilating Equipment Mfrs. &/or Distributors	Hillman & Howell Pty. Ltd., 20 Winbourne Rd., Brookvale	155363	1965	Premise Match	134m	East

Map Id	Business Activity	Premise	Ref No.	Year	Location Confidence	Distance to Property Boundary or Road Intersection	Direction
66	ENGINEERS-PRECISION	Haly Precision Engineering Pty. Ltd., 20 Winbourne Rd., Brookvale	307814	1961	Premise Match	134m	East
	PHOTOGRAPHIC EQUIPMENT MFRS. &/OR DISTS.	Haly Precision Engineering Pty. Ltd., 20 Winbourne Rd., Brookvale	357928	1961	Premise Match	134m	East
67	WINE &/OR SPIRIT MERCHANTS RETAIL.	Uncle Bills Sly Grog Shop, 63 Winbourne Rd., Brookvale. 2100	99580	1986	Premise Match	138m	West
	WINE &/OR SPIRIT MERCHANTS -. RETAIL. (W5960)	Uncle Bills Sly Grog Shop, 63 Winbourne Rd., Brookvale. 2100.	84974	1982	Premise Match	138m	West
	WINE &/OR SPIRIT MERCHANTS- RETAIL.	Uncle Bills Sly Grog Shop, 63 Winbourne Rd., Brookvale. 2100	74851	1978	Premise Match	138m	West
68	Screen Printers	Metsign, 13 Mitchell Rd Brookvale 2100	61728	1991	Premise Match	139m	South West
	SCREEN PROCESS PRINTERS.	Metsign, 13 Mitchell Rd., Brookvale. 2100	85212	1986	Premise Match	139m	South West
	PERFUME MFRS. &/OR DISTS. &/OR W/SALERS.	Fritzsche. Dodge & Dicott Australia Pty. Ltd., 13 Mitchell Rd., Brookvale. 2100	56342	1978	Premise Match	139m	South West
	ENGINEERS-HYDRAULIC.	Pneumatic & Hydraulic Repair Services Pty. Ltd., 13 Mitchell Rd., Brookvale. 2100.	29699	1975	Premise Match	139m	South West
69	Lighting Equipment Industrial Mfrs &/or Imps &/or DistS	Lumocol (Aust.) Pty. Ltd., 19 West St., Brookvale. 2100	50822	1991	Premise Match	142m	North East
	DISPLAY FITTINGS & STANDS MFRS. &/OR DISTS. &/OR SUPPLIERS.	Lumocol (Aust.) Pty. Ltd., 19 West St., Brookvale. 2100	24304	1986	Premise Match	142m	North East
	LIGHTING EQUIPMENT- INDUSTRIAL-MFRS. &/OR IMPS. &/OR DISTS.	Lumocol (Aust.) Pty. Ltd., 19 West St., Brookvale. 2100	51710	1986	Premise Match	142m	North East
	SCREEN PROCESS PRINTERS.(S1650)	Metropolitan Sign Displays Pty. Ltd., 19 West St., Brookvale. 2100.	73748	1982	Premise Match	142m	North East
	BATHROOM EQUIPMENT MFRS. &/OR DISTS.	Poydem Products Pty. Ltd., 21 West St., Brookvale. 2100	4462	1978	Premise Match	142m	North East
	SCREEN PROCESS PRINTERS	Metropolitan Sign Displays Pty. Ltd., 19 West St., Brookvale. 2100	76234	1975	Premise Match	142m	North East
	SIGNWRITERS.	Metropolitan Sign Displays Pty. Ltd., 19 West St., Brookvale. 2100	77655	1975	Premise Match	142m	North East
	ADVERTISING-DISPLAY SPECIALISTS.	Metropolitan Sign Displays Pty. Ltd., 19 West St., Brookvale. 2100.	1193	1975	Premise Match	142m	North East
	MOTOR ENGINEERS.	Mueller, A., 19 West St., Brookvale. 2100	58214	1975	Premise Match	142m	North East
	MOTOR PAINTERS.	Mueller, A., 19 West St., Brookvale. 2100	60311	1975	Premise Match	142m	North East
MOTOR PANEL BEATERS.	Mueller, A., 19 West St., Brookvale. 2100	60988	1975	Premise Match	142m	North East	
70	Fibreglass Products Mfrs &/or DistS	J.W.F. Glass Fibre Industries, 24 Carter Rd Brookvale 2100	45486	1991	Premise Match	146m	North East
	FIBREGLASS PRODUCTS MFRS.	J.W.F. Glass-Fibre Industries, 24 Carter Rd., Brookvale. 2100	32402	1986	Premise Match	146m	North East
	FIBREGLASS PRODUCTS MFRS. -MOULDING, FABRICATING EXTRUSIONS. (F1325)	J. W. F. Glass-Fibre Industries Pty. Ltd., 24 Carter Rd., Brookvale. 2100.	30294	1982	Premise Match	146m	North East
	FIBRE GLASS PRODUCTS MFRS. &/OR DISTS.	J.W.F. Glass-Fibre Industries Pty. Ltd., 24 Carter Rd., Brookvale. 2100	27367	1978	Premise Match	146m	North East
	AIR CONDITIONING UNITS & MACHINERY MFRS.	Hillmans Pty. Ltd., 24 Carter Rd., Brookvale	267277	1961	Premise Match	146m	North East
	ENAMELLERS	Hillmans Pty. Ltd., 24 Carter Rd., Brookvale	304225	1961	Premise Match	146m	North East
	ENGINEERS-AIR CONDITIONING	Hillmans Pty. Ltd., 24 Carter Rd., Brookvale	304700	1961	Premise Match	146m	North East
	SHEET METAL WORKERS	Hillmans Pty. Ltd., 24 Carter Rd., Brookvale	249301	1961	Premise Match	146m	North East
	FLUORESCENT LIGHTING EQUIPMENT MANUFACTURERS	Hillmans, 24 Carter Rd., Brookvale	312201	1961	Premise Match	146m	North East
71	Screen Printers	Jackson Print, 15 Mitchell Rd Brookvale 2100	61718	1991	Premise Match	146m	South West

Map Id	Business Activity	Premise	Ref No.	Year	Location Confidence	Distance to Property Boundary or Road Intersection	Direction
71	Printed Circuit Mfrs &/or Dists	Jackson Print, 15 Mitchell Rd., Brookvale. 2100	58635	1991	Premise Match	146m	South West
	PLASTIC MFRS. &/OR MOULDERS.	Pelform Pty. Ltd. 15 Mitchell Rd., Brookvale. 2100	74704	1986	Premise Match	146m	South West
	ENGINEERS-COMPRESSED AIR	Pneumatic & Hydraulic Repair Services Pty. Ltd., 15 Mitchell Rd., Brookvale. 2100	27690	1975	Premise Match	146m	South West
	RAILWAY EQUIPMENT MFRS. &/OR DIST.	Pneumatic & Hydraulic Repair Services Pty. Ltd., 15 Mitchell Rd., Brookvale. 2100	71829	1975	Premise Match	146m	South West
	MOTOR TRANSMISSIONS.	Wheeler B. Transmission., 15 Mitchell Rd., Brookvale. 2100	62780	1975	Premise Match	146m	South West
	ENGINEERS-TRANSMISSION.	Wheeler. B, Transmission, 15 Mitchell Rd., Brookvale. 2100.	30755	1975	Premise Match	146m	South West
	ENGINEERS-RAIL EQUIPMENT MAINTENANCE,REPAIR,SALES	PNEUMATIC & HYDRAULIC REPAIR SERVICES PTY LTD., 15 MITCHELL RD., BROOKVALE, 2100	300585	1970	Premise Match	146m	South West
	ENGINEERS-COMPRESSED AIR (E540)	Pneumatic & Hydraulic Repair Services Pty. Ltd., 15 Mitchell Rd., Brookvale, 2100	297671	1970	Premise Match	146m	South West
	ENGINEERS-HYDRAULIC (E645)	Pneumatic & Hydraulic Repair Services Pty. Ltd., 15 Mitchell Rd., Brookvale, 2100	300021	1970	Premise Match	146m	South West
	RAILWAY EQUIPMENT MFRS. &/OR DISTRIBUTORS (R130)	Pneumatic & Hydraulic Repair Services Pty. Ltd., 15 Mitchell Rd., Brookvale, 2100	354755	1970	Premise Match	146m	South West
72	PLUMBERS, GASFITTERS &/OR DRAINLAYERS.	Stock, D. B. Pty. Ltd., 18 Winbourne Rd., Brookvale. 2100	58242	1978	Premise Match	147m	East
	PLUMBERS, GASFITTERS &/OR DRAINLAYERS.	Stock. D. B. Pty. Ltd., 18 Winbourne Rd., Brookvale. 2100	68587	1975	Premise Match	147m	East
73	Information Services	Commerce Management Services, Unit 3/748 Pittwater Rd., Brookvale. 2100	49075	1991	Premise Match	150m	North West
	Photo Copying Services	Julies Copy Co., Unit 1/748 Pittwater Rd., Brookvale. 2100	57164	1991	Premise Match	150m	North West
	Engineers Consulting	Lawrie Associates, Unit 2/748 Pittwater Rd., Brookvale 2100	43482	1991	Premise Match	150m	North West
	JOINERY MANUFACTURERS (J240)	Van-Laar, H. Pty. Ltd., 748 Pittwater Rd., Brookvale	321917	1970	Premise Match	150m	North West
	JOINERY MERCHANTS (J250)	Van-Laar, H., 748 Pittwater Rd., Brookvale	321974	1970	Premise Match	150m	North West
	Joinery Manufacturers	Van-Laar, H. Pty. Ltd., 748 Pittwater Rd., Brookvale	106600	1965	Premise Match	150m	North West
	Joinery Merchants	Van-Laar, H., 748 Pittwater Rd., Brookvale	106669	1965	Premise Match	150m	North West
	JOINERY MERCHANTS	Van-Laar, H., 748 Pittwater Rd., Brookvale	330155	1961	Premise Match	150m	North West

Reproduced with permission of UBD and Hardie Grant Media Pty Ltd DD 01/08/2018

Business Directory Records 1950-1991 Road or Area Matches

Potentially contaminative business activities extracted from Universal Business Directories from years 1991, 1986, 1982, 1978, 1975, 1970, 1965, 1961 & 1950, mapped to a road or an area, within the dataset buffer. Records are mapped to the road when a building number is not supplied, cannot be found, or the road has been renumbered since the directory was published:

Map Id	Business Activity	Premise	Ref No.	Year	Location Confidence	Distance to Road Corridor or Area
74	ARTISTS SUPPLIES-RETAIL.	Atos Art Supplies, Winbourne Rd., Brookvale. 2100	3931	1986	Road Match	0m
	DRAWING OFFICE SUPPLIES.	Atos Art Supplies, Winbourne Rd., Brookvale. 2100	24938	1986	Road Match	0m
	PHOTO COPYING SERVICES.	Atos Art Supplies, Winbourne Rd., Brookvale. 2100	72713	1986	Road Match	0m
	PLAN PRINTERS.	Atos Art Supplies, Winbourne Rd., Brookvale. 2100	74023	1986	Road Match	0m
	TYRE DEALERS &/OR RETREADERS &/OR VULCANISERS. (T8830)	Steel Cat Centre, Winbourne Rd., Brookvale. 2100.	82725	1982	Road Match	0m
	ARTISTS SUPPLIES-RETAIL	Atos Art Supplies, Winbourne Rd., Brookvale. 2100.	3050	1975	Road Match	0m
	SPORTS GOODS RETAILERS.	Dive n' Surf Shop., Winbourne Rd., Brookvale. 2100	79022	1975	Road Match	0m
	Plastic Manufacturers &/or Moulders	Plas-Tile Pty. Ltd., Winbourne Rd., Brookvale	134134	1965	Road Match	0m
	Tile Mfrs. &/or Dist. - Floor & Wall	Plas-Tile Pty. Ltd., Winbourne Rd., Brookvale	151542	1965	Road Match	0m
	ORNAMENTAL METAL WORKERS	Mercalyn Products, 175 Winbourne Rd., Brookvale	355133	1961	Road Match	0m
	ICE MANUFACTURERS & VENDORS	Warringah Ice Co. Pty. Ltd., Winbourne Rd., Brookvale	63954	1950	Road Match	0m
75	Power Tools	Power Tools Sales, Shop 7/2 Chard Rd., Brookvale. 2100	58569	1991	Road Match	50m
	PAINT VARNISH OILS &/OR COLOUR MERCHANTS.	Ripolin Paint Centre., Chard Rd., Brookvale. 2100	65605	1975	Road Match	50m
	PLASTERERS-SOLID-PLASTERING CONTRACTORS (P540)	Pangallo, M., Chard Rd., BROOKVALE	349297	1970	Road Match	50m
	CONCRETE CONTRACTORS-CONSTRUCTIONAL (C560)	Pangallo, M., Chard Rd., Brookvale, 2100	285090	1970	Road Match	50m
	PAVING CONTRACTORS (P204)	Pangallo, M., Chard Rd., Brookvale, 2100	347434	1970	Road Match	50m
	Sheet Metal Workers	K.E.B. Manufacturing Co. Pty. Ltd., Chard Rd., Brookvale	143967	1965	Road Match	50m
	CLOTHING MFRS. &/OR W'SALERS-BABY &/OR CHILDREN'S WEAR	Kemvall Clothing Co. Pty. Ltd., Chard Rd., Brookvale	289069	1961	Road Match	50m
	DOWEL MANUFACTURERS	C.F.G. Products, Chard Rd., Brookvale	33310	1950	Road Match	50m
	LADDER & RUNG MFRS. &/OR DISTRIBUTORS	C.F.G. Products, Chard Rd., Brookvale	67348	1950	Road Match	50m
	CARRIERS & CARTAGE CONTRACTORS	Manly Carrying Co., Chard Rd., Brookvale	19289	1950	Road Match	50m
	CARRIERS & CARTAGE CONTRACTORS	Riddle, A. H., Chard Rd., Brookvale	19655	1950	Road Match	50m
76	PLASTIC EXTRUDERS.	Dotmar Products, West St., Brookvale. 2100	74300	1986	Road Match	135m
	PLASTIC GOODS IMPS. &/OR DIST.	Dotmar Products, West St., Brookvale. 2100	74413	1986	Road Match	135m
	PLASTIC MFRS. &/OR MOULDERS.	Dotmar Products, West St., Brookvale. 2100	74648	1986	Road Match	135m
	PLASTIC GOODS MFRS. &/OR DIST.	Dotmer Products, West St., Brookvale. 2100	74463	1986	Road Match	135m

Map Id	Business Activity	Premise	Ref No.	Year	Location Confidence	Distance to Road Corridor or Area
76	MOTOR TRIMMERS	Monk, C. F., West St., Brookvale	87081	1950	Road Match	135m
	MOTOR PAINTERS	Warringah Autolac, West St., Brookvale	85089	1950	Road Match	135m
	MOTOR PANEL BEATERS	Warringah Autolac, West St., Brookvale	85571	1950	Road Match	135m
	MOTOR TRIMMERS	Warringah Autolac, West St., Brookvale	87135	1950	Road Match	135m
77	MOTOR GARAGES & SERVICE STATIONS.	Caltex Service Station Brookvale, 46 Pittwater Rd., Brookvale. 2100	64393	1986	Road Match	150m
	FURNITURE MFRS. &/OR W/SALERS.	B.I.G. Furniture Manufacturers Pty. Ltd., Rear 392 Pittwater Rd., Brookvale 2100	31988	1978	Road Match	150m
	FURNITURE-GENERAL-MFRS. &/OR W/SALERS.	B.I.G. Furniture Manufacturers Pty. Ltd., Rear 392 Pittwater Rd., Brookvale. 2100	31552	1978	Road Match	150m
	MOTOR CAR/TRUCK DEALERS-NEW/USED (M520)	A. J. C. Motors Brookvale Pty. Ltd., Pittwater Rd., Brookvale	335791	1970	Road Match	150m
	MOTOR SERVICE STATIONS-PETROL,OIL,Etc.	Ampol Service Station., 456 Pittwater Rd., BROOKVALE	340766	1970	Road Match	150m
	MOTOR SERVICE STATIONS-PETROL,OIL,Etc.	Ensign Service Station., Pittwater Rd., BROOKVALE	341031	1970	Road Match	150m
	ELECTRICAL CONTRACTORS-LICENSED (E300)	L. &T. Electric Pty. Ltd., Pittwater Rd., BROOKVALE	295307	1970	Road Match	150m
	ELECTRICAL CONTRACTORS-LICENSED (E300)	L. &T. Electric Pty. Ltd., Pittwater Rd., BROOKVALE	294804	1970	Road Match	150m
	CLOTHING MFRS. &/OR W/SALERS. - COLLARS &/OR TIES.	Madeline Mac's., Pittwater Rd., Brookvale	282326	1970	Road Match	150m
	MOTOR SERVICE STATIONS-PETROL,OIL,Etc.	Total Service Station., 438 Pittwater Rd., BROOKVALE	341560	1970	Road Match	150m
	Motor Car/Truck Dealers - New/Used	A.J.C. Motors Brookvale Pty. Ltd., Pittwater Rd., Brookvale	120475	1965	Road Match	150m
	Motor Service Stations - Petrol, Oil, Etc.	Ampol Service Station, 456 Pittwater Rd. Brookvale	125505	1965	Road Match	150m
	Plywood Manufacturers/Merchants	Cemac Pty. Ltd., Pittwater Rd., Brookvale	135131	1965	Road Match	150m
	Radio &/or Radiogram Mfrs.	Ferris Bros Pty. Ltd., Pittwater Rd, Brookvale	137917	1965	Road Match	150m
	Radio &/Or Television Sales & Servicemen	Ferris Bros Pty. Ltd., Pittwater Rd. Brookvale	138098	1965	Road Match	150m
	TELEVISION ANTENNAE MFRS./ INSTALLERS	Ferris Bros. Pty. Ltd., Pittwater Rd., Brookvale	150476	1965	Road Match	150m
	Motor Car/Truck Dealers - New/Used	Mackellad Motors, Pittwater Rd., Brookvale	120774	1965	Road Match	150m
	Clothing Mfrs. &/or W'salers - Baby &/or Children's Wear	Madeline Mac's, Pittwater Rd., Brookvale	66764	1965	Road Match	150m
	Clothing Mfrs. &/or W'salers - Blouses	Madeline Mac's, Pittwater Rd., Brookvale	66873	1965	Road Match	150m
	Clothing Mfrs. &/or W'salers - Collars & Ties, Etc.	Madeline Mac's, Pittwater Rd., Brookvale	66935	1965	Road Match	150m
	Clothing Mfrs. &/or W'salers - Sportswear	Madeline Mac's, Pittwater Rd., Brookvale	68370	1965	Road Match	150m
	Aerated Water & Cordial Mfrs.	Mynor Pty, Ltd., Pittwater Rd., Brookvale	45241	1965	Road Match	150m
	Food Processors/Packers	Mynor Pty. Ltd., Pittwater Rd., Brookvale	88370	1965	Road Match	150m
	Fruit Juice Extract Mfrs./Merchants	Mynor Pty. Ltd., Pittwater Rd., Brookvale	90441	1965	Road Match	150m
	Motor Service Stations - Petrol, Oil, Etc.	Total Service Station, 438 Pittwater Rd. Brookvale	125511	1965	Road Match	150m
	MOTOR CAR/TRUCK DEALERS—NEW/USED	A.J.C. Motors Brookvale Pty. Ltd., Pittwater Rd., Brookvale	344818	1961	Road Match	150m
	ENGINEERS-PRECISION	Asset Engineering Co., 417 Pittwater Rd., Brookvale	307737	1961	Road Match	150m
	MOTOR CAR/TRUCK DEALERS—NEW/USED	Avondale Motors Pty. Ltd., 567-780 Pittwater Rd., Brookvale	344854	1961	Road Match	150m
	MOTOR GARAGES & ENGINEERS	Bombardier Motor Sales Pty. Ltd., 305 Pittwater Rd. BROOKVALE	346681	1961	Road Match	150m

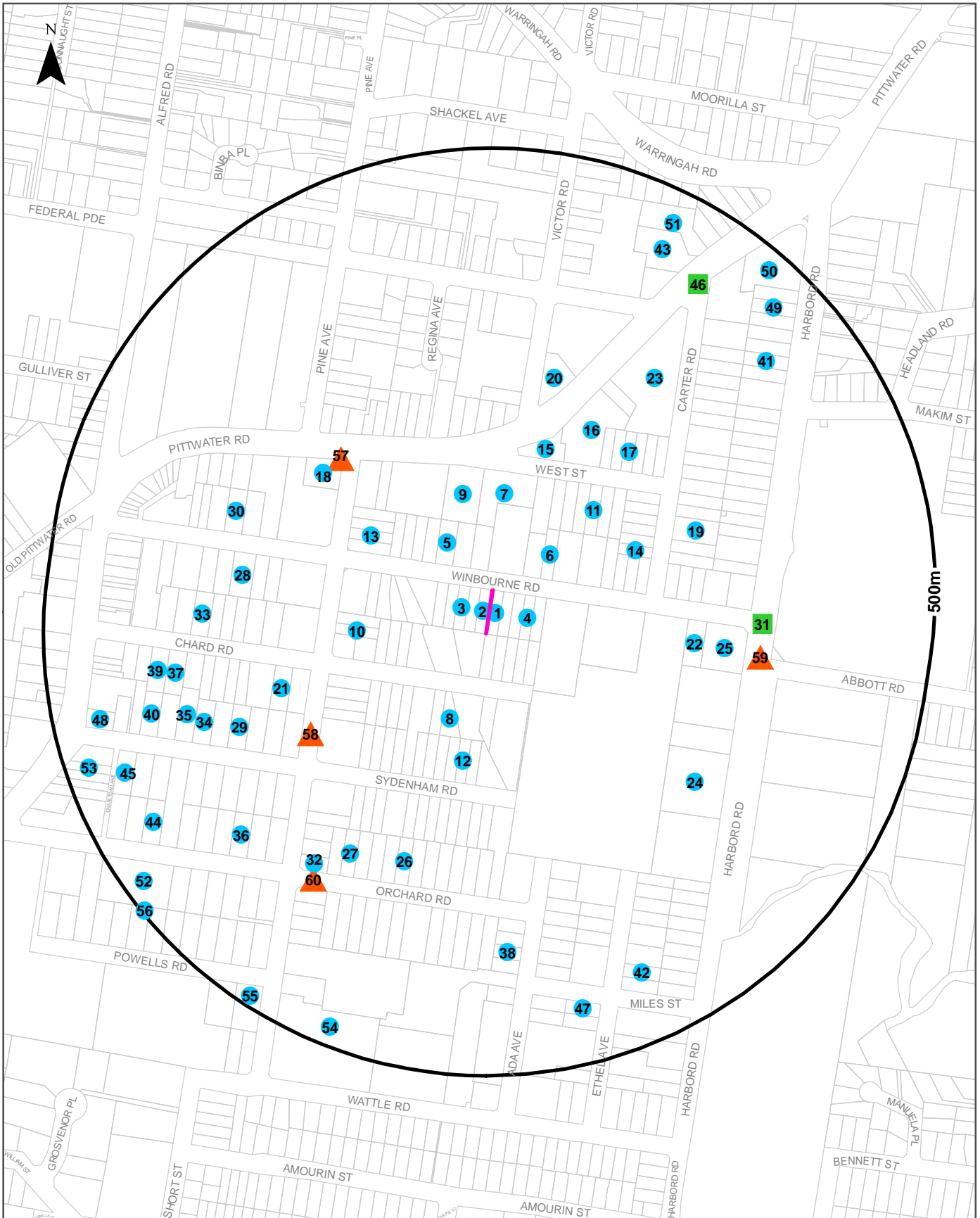
Map Id	Business Activity	Premise	Ref No.	Year	Location Confidence	Distance to Road Corridor or Area
77	MOTOR CAR/TRUCK DEALERS—NEW/USED	Browns Auto Sales, Pittwater Rd., Brookvale	344909	1961	Road Match	150m
	PLUMBERS, GASFITTERS/DRAINLAYERS	Buckland, R. J., 218 Pittwater Rd. Brookvale	360295	1961	Road Match	150m
	BUILDERS' SUPPLIERS	Craig's Building Supplies, Pittwater Rd., Brookvale	278139	1961	Road Match	150m
	HARDWARE DEALERS/IRONMONGERS	Craig's Building Supplies., Pittwater Rd., BROOKVALE	323125	1961	Road Match	150m
	PAINT, VARNISH, OILS/COLOUR MERCHANTS	Craigs, Pittwater Rd., Brookvale	355624	1961	Road Match	150m
	TRANSFORMER MFRS.	Foster, A. H., 409 Pittwater Rd., Brookvale	259246	1961	Road Match	150m
	ELECTRIC CLOCK MFRS.	Franklin, A. L., Pittwater Rd., Brookvale	300249	1961	Road Match	150m
	DENTAL SUPPLIES & EQUIP.	General Wax Refineries, 415 Pittwater Rd., Brookvale	295606	1961	Road Match	150m
	POTTERY MFRS.' SUPPLIES	Gluffrida, V., Pittwater Rd., Brookvale	361442	1961	Road Match	150m
	MOTOR SERVICE STATIONS—PETROL, OIL, Etc.	Golden Fleece Brookvale Service Station, 460 Pittwater Rd. BROOKVALE	350611	1961	Road Match	150m
	MOTOR CAR/TRUCK DEALERS—NEW/USED	Mackelland Motors, Pittwater Rd., Brookvale	345183	1961	Road Match	150m
	CAKE SHOPS & PASTRYCOOKS	Alagich, S., 295 Pittwater Rd., Brookvale	16367	1950	Road Match	150m
	DIE & PRESS TOOL MAKERS	Asset Engineering Co., 417 Pittwater Rd., Brookvale	32647	1950	Road Match	150m
	ENGINEERS-PRECISION	Asset Engineering Co., 417 Pittwater Rd., Brookvale	41801	1950	Road Match	150m
	METAL PRESSERS & STAMPERS	Asset Engineering Co., 417 Pittwater Rd., Brookvale	75918	1950	Road Match	150m
	TOOL MAKERS	Asset Engineering Co., 417 Pittwater Rd., Brookvale	109056	1950	Road Match	150m
	ENGINEERS-GENERAL &/OR MANUFACTURING &/OR MECHANICAL	Asset Engineering Co., 417 Pittwater Rd., Brookvale	40419	1950	Road Match	150m
	DISPLAY FITTINGS MFRS. &/OR SUPPLIERS	B.K.S. Display Services, 271 Pittwater Rd., Brookvale	33000	1950	Road Match	150m
	BUTCHERS-RETAIL	Barden, Mr., Pittwater Rd., Brookvale	13107	1950	Road Match	150m
	QUARRY PROPRIETORS	Brookvale Sandstone Quarrying Co., Pittwater Rd., Brookvale	96472	1950	Road Match	150m
	LEATHER GOODS MFRS. &/OR WHOLESALERS	Bryant, W. J., 230 Pittwater Rd., Brookvale	68072	1950	Road Match	150m
	PLASTER MANUFACTURERS	Crossland Plaster Works, Pittwater Rd., Brookvale	93193	1950	Road Match	150m
	BUTCHERS-RETAIL	Drake, L. W. B., Pittwater Rd., Brookvale	13395	1950	Road Match	150m
	ELECTRICAL ENGINEERS	Foster, A. H., 409 Pittwater Rd., Brookvale	38098	1950	Road Match	150m
	ELECTRICAL SUPPLIES & APPLIANCES RETAILERS	Foster, A. H., 409 Pittwater Rd., Brookvale	38530	1950	Road Match	150m
	RADIO SALES &/OR SERVICEMEN	Foster, A. H., 409 Pittwater Rd., Brookvale	97209	1950	Road Match	150m
	TOY DEALERS-RETAIL	Foster, A. H., 409 Pittwater Rd., Brookvale	109421	1950	Road Match	150m
	TRANSFORMER MANUFACTURERS	Foster, A. H., 409 Pittwater Rd., Brookvale	110170	1950	Road Match	150m
	INSTRUMENTS-SCIENTIFIC-MFRS.	Franklin, A. L., 380-382 Pittwater Rd., Brookvale	64452	1950	Road Match	150m
	INSTRUMENTS-SCIENTIFIC-MFRS.	Franklin, A. L., 380 Pittwater Rd., Brookvale	64453	1950	Road Match	150m
	SCIENTIFIC APPARATUS MANUFACTURERS	Franklin, A. L., 380-382 Pittwater Rd., Brookvale	100975	1950	Road Match	150m
	VETERINARY SUPPLIES & INSTRUMENTS -RETAIL	Franklin, A. L., Pittwater Rd., Brooklyn	111901	1950	Road Match	150m
	ELECTRIC CLOCK MANUFACTURERS	Franklin, A. L., Pittwater Rd., Brookvale	36364	1950	Road Match	150m

Map Id	Business Activity	Premise	Ref No.	Year	Location Confidence	Distance to Road Corridor or Area
77	SCALE & WEIGHING MACHINE MFRS. &/OR DISTRIBUTORS &/OR IMPORTERS	Franklin, A. L., Pittwater Rd., Brookvale	100759	1950	Road Match	150m
	DENTAL SUPPLIES & EQUIPMENT	General Wax Refineries, 415 Pittwater Rd., Brookvale	31609	1950	Road Match	150m
	DELICATESSENS & SMALLGOODS DEALERS	Gorman, A. and C., 411 Pittwater Rd., Brookvale	30537	1950	Road Match	150m
	BOAT, LAUNCH & YACHT BUILDERS & REPAIRERS	Hammond, H., 242 Pittwater Rd., Brookvale	8773	1950	Road Match	150m
	RADIO SALES &/OR SERVICEMEN	Jack, R. W., 329 Pittwater Rd., Brookvale	97320	1950	Road Match	150m
	MOTOR GARAGES &/OR ENGINEERS	James, C., Pittwater Rd., Brookvale	83920	1950	Road Match	150m
	BOOT & SHOE REPAIRERS	Kattie, Steve, 415 Pittwater Rd., Brookvale	10327	1950	Road Match	150m
	CHEMISTS-PHARMACEUTICAL	Kelly, P., 297 Pittwater Rd., Brookvale	21703	1950	Road Match	150m
	CHEMISTS-PHARMACEUTICAL	Kelly, Paul, 297 Pittwater Rd., Brookvale	21705	1950	Road Match	150m
	DRY CLEANERS, PRESSERS & DYERS	Mercury Dry Cleaners, 343 Pittwater Rd., Brookvale	35525	1950	Road Match	150m
	CARRIERS & CARTAGE CONTRACTORS	Mills, L. Pty. Ltd., Pittwater Rd., Brookvale	19404	1950	Road Match	150m
	PULLEY MANUFACTURERS	Pimblett, L. G., 417 Pittwater Rd., Brookvale	96381	1950	Road Match	150m
	WINDOW DISPLAY FITTINGS MFRS. &/OR SUPPLIERS	Pimblett, L. G., 417 Pittwater Rd., Brookvale	113378	1950	Road Match	150m
	POULTRY FARMERS	Reynolds, C. and Stilwell, L. W., Pittwater Rd., Brookvale	94244	1950	Road Match	150m
	TYRE VULCANIZING EQUIPMENT MFRS.	Stenor Industries Pty. Ltd., 417 Pittwater Rd., Brookvale	111065	1950	Road Match	150m
	VULCANISING EQUIPMENT-MANUFACTURERS	Stenor Industries Pty. Ltd., Pittwater Rd., Brookvale	112032	1950	Road Match	150m
	MEDALS & MEDALLIONS MANUFACTURERS	Super Mounts, 417 Pittwater Rd., Brookvale	72275	1950	Road Match	150m
	CORDIAL MANUFACTURERS	Thomas, H. and L., 370 Pittwater Rd., Brookvale	29029	1950	Road Match	150m
	TOBACCONISTS-RETAIL	Thomson, A. D., 272 Pittwater Rd., Brookvale	108872	1950	Road Match	150m
	WINE SALOONS	Thomson, A. D., 272 Pittwater Rd., Brookvale	113834	1950	Road Match	150m
	WINE SALOONS	Thomson, E., Pittwater Rd., Brookvale	113835	1950	Road Match	150m
	MOTOR GARAGES &/OR ENGINEERS	Try, Lance, 220 Pittwater Rd., Brookvale	84483	1950	Road Match	150m
	BRICK, PIPE & TILE MANUFACTURERS	Warringah Brick and Pipe Works Pty. Ltd., Pittwater Rd., Brookvale	11316	1950	Road Match	150m

Reproduced with permission of UBD and Hardie Grant Media Pty Ltd DD 01/08/2018

Dry Cleaners, Motor Garages & Service Stations

39-45 Winbourne Road, Brookvale, NSW 2100



Legend <ul style="list-style-type: none"> Site Boundary Buffer 500m Property Boundary ● Business directory records mapped to a specific premise ■ Business directory records mapped to a road intersection ▲ Business directory records mapped to a road corridor Business directory records mapped to a general area 		Scale: 	Coordinate System: GDA 1994 MGA Zone 56 Date: 01 May 2024
Data Sources: Reproduced with permission of UBD and Hardie Grant Media Pty Ltd DD 01/08/2018 Property Boundaries © NSW Department Finance, Services & Innovation 2024			

Historical Business Directories

39-45 Winbourne Road, Brookvale, NSW 2100

Dry Cleaners, Motor Garages & Service Stations 1948-1993 Premise or Road Intersection Matches

Dry Cleaners, Motor Garages & Service Stations from UBD Business Directories, mapped to a premise or road intersection, within the dataset buffer.

Note: The Universal Business Directories were published between 1948 and 1993. Dry Cleaners, Motor Garages & Service Stations have been extracted from all of these directories except the following years 1951, 1955, 1957, 1960, 1963, 1973, 1974, 1977, 1987.

Map Id	Business Activity	Premise	Ref No.	Year	Location Confidence	Distance to Property Boundary or Road Intersection	Direction
1	MOTOR GARAGES &/OR ENGINEERS &/OR SERVICE STATIONS.	Discount Brake Service, 39 Winbourne Rd., Brookvale. 2100	49902	1978	Premise Match	0m	East
2	MOTOR GARAGES &/OR ENGINEERS.	Robinson-Howells., 41 Winbourne Rd Brookvale	56432	1971	Premise Match	0m	West
3	MOTOR GARAGES &/OR ENGINEERS &/OR SERVICE STATIONS.	Webster, B., 45 Winbourne Rd., Brookvale. 2100	51071	1978	Premise Match	24m	West
4	Motor Garages & Service Stations	Cowden Automotive, 3/33 Winbourne Rd, Brookvale 2100	53668	1991	Premise Match	36m	East
	MOTOR GARAGES & SERVICE STATIONS.	Cowden Automotive, 3/33 Winbourne Rd., Brookvale. 2100	11469	1990	Premise Match	36m	East
	MOTOR GARAGE & SERVICE STATIONS.	Cowden Automotive, 3/33 Winbourne Rd., Brookvale. 2100	64914	1989	Premise Match	36m	East
	MOTOR GARAGES & SERVICE STATIONS.	Cowden Automotive, 3/33 Winbourne Rd., Brookvale. 2100	59118	1988	Premise Match	36m	East
5	MOTOR GARAGES & ENGINEERS	Genner, R., 44 Winbourne Rd., Brookvale	65446	1964	Premise Match	52m	North West
	MOTOR GARAGES & ENGINEERS.	Genner R., 44 Winbourne Rd Brookvale	29003	1962	Premise Match	52m	North West
	MOTOR GARAGES & ENGINEERS	Genner, R., 44 Winbourne Rd. BROOKVALE	347212	1961	Premise Match	52m	North West
6	MOTOR GARAGES &/OR ENGINEERS.	Peninsula Motors., 32 Winbourne Rd Brookvale	7676	1972	Premise Match	54m	North East
	MOTOR GARAGES &/OR ENGINEERS.	Peninsula Motors., 32 Winbourne Rd Brookvale	56430	1971	Premise Match	54m	North East
	MOTOR GARAGES & ENGINEERS.	Armstrong & Baker Pty. Ltd., 32 Winbourne Rd Brookvale	28999	1962	Premise Match	54m	North East
	MOTOR GARAGES & ENGINEERS.	Armstrong-Baker Pty Ltd., 32 Winbourne Rd Brookvale	28997	1962	Premise Match	54m	North East
	MOTOR GARAGES & ENGINEERS	Armstrong-Baker Pty Ltd 32 Winbourne Rd., BROOKVALE	346518	1961	Premise Match	54m	North East
	MOTOR GARAGES & ENGINEERS	Armstrong-Baker Pty. Ltd., 32 Winbourne Rd. BROOKVALE	346519	1961	Premise Match	54m	North East
	MOTOR GARAGES & ENGINEERS	Tom's Workshop., 32 Winbourne Rd Brookvale	13728	1959	Premise Match	54m	North East
	MOTOR GARAGES & ENGINEERS	Tom's Workshop., 32 Winbourne Rd Brookvale	13716	1959	Premise Match	54m	North East
	MOTOR GARAGE/ENGINEERS.	Toms Workshop., 32 Winbourne Rd Brookvale	9163	1958	Premise Match	54m	North East
7	MOTOR GARAGES &/OR ENGINEERS.	Buckle B. Auto Conversions Pty. Ltd., 3 West St., Brookvale 2100	7662	1972	Premise Match	71m	North
	MOTOR GARAGES & ENGINEERS.	Try L., 1 West St Brookvale	29010	1962	Premise Match	71m	North
	MOTOR GARAGES & ENGINEERS	Try, L., 1 West St. Brookvale	348324	1961	Premise Match	71m	North

Map Id	Business Activity	Premise	Ref No.	Year	Location Confidence	Distance to Property Boundary or Road Intersection	Direction
8	MOTOR GARAGES & SERVICE STATIONS.	T K Motors, 43 Chard Rd., Brookvale. 2100	25489	1993	Premise Match	76m	South
	Motor Garages & Service Stations	T. K. Motors, 43 Chard Rd., Brookvale 2100	53947	1991	Premise Match	76m	South
	MOTOR GARAGE & SERVICE STATIONS.	C.M.H. Automotive Repairs Pty. Ltd., 43 Chard Rd., Brookvale. 2100	64698	1989	Premise Match	76m	South
	MOTOR GARAGES & SERVICE STATIONS.	C.M H. Automotive Repairs Pty. Ltd., 43 Chard Rd., Brookvale. 2100	53823	1988	Premise Match	76m	South
	MOTOR GARAGES & SERVICE STATIONS.	C.M.H Automotive Repairs Pty. Ltd., 43 Chard Rd., Brookvale. 2100	64295	1986	Premise Match	76m	South
9	Motor Garages & Service Stations	D & D Trading Service Station (Ampol), 754 Pittwater Rd, Brookvale 2100	53675	1991	Premise Match	76m	North
	MOTOR GARAGES & SERVICE STATIONS.	Ampol Brookvale Service Station, 754 Pittwater Rd., Brookvale. 2100	5814	1990	Premise Match	76m	North
	MOTOR GARAGES & SERVICE STATIONS.	D. & D. Trading Service Station (Ampol), 754 Pittwater Rd., Brookvale. 2100	11480	1990	Premise Match	76m	North
	MOTOR GARAGE & SERVICE STATIONS.	Ampol Boronia Park Service Station, 754 Pittwater Rd., Brookvale. 2100	64301	1989	Premise Match	76m	North
	MOTOR GARAGE & SERVICE STATIONS.	Ampol Brookvale Service Station, 754 Pittwater Rd., Brookvale. 2100	64302	1989	Premise Match	76m	North
	MOTOR GARAGE & SERVICE STATIONS.	D. & D. Trading Service Station (Ampol), 754 Pittwater Rd., Brookvale. 2100	64931	1989	Premise Match	76m	North
	MOTOR GARAGES & SERVICE STATIONS.	Ampol Brookvale Service Station, 754 Pittwater Rd., Brookvale. 2100	53409	1988	Premise Match	76m	North
	MOTOR GARAGES & SERVICE STATIONS.	D. & D. Trading Service Station (Ampol), 754 Pittwater Rd., Brookvale. 2100	59138	1988	Premise Match	76m	North
	MOTOR GARAGES & SERVICE STATIONS.	D. & D. Trading Service Station (Ampol), 754 Pittwater Rd. Brookvale. 2100	64532	1986	Premise Match	76m	North
	MOTOR GARAGES & SERVICE STATIONS.	D. & D. Trading Service Station (Ampol), 754 Pittwater Rd., Brookvale. 2100	39534	1985	Premise Match	76m	North
	MOTOR GARAGES & OR ENGINEERS & OR SERVICE STATIONS.	Ensign Service Station, 756 Pittwater Rd., Brookvale. 2100	49948	1978	Premise Match	76m	North
	MOTOR GARAGES & OR ENGINEERS & OR SERVICE STATIONS.	Ensign Service Station., 756 Pittwater Rd., Brookvale 2100	29892	1976	Premise Match	76m	North
	MOTOR SERVICE STATIONS - PETROL, OIL	Ensign Service Station., 756 Pittwater Rd., Brookvale. 2100	61685	1975	Premise Match	76m	North
	MOTOR SERVICE STATIONS-PETROL, OIL, ETC.	Ensign Service Station., 756 Pittwater Rd Brookvale	16492	1972	Premise Match	76m	North
	MOTOR SERVICE STATIONS-PETROL, OIL, ETC.	Ensign Service Station., 756 Pittwater Rd Brookvale	63077	1971	Premise Match	76m	North
10	Motor Garages & Service Stations	Mitchell Bros., 11 Mitchell Rd., Brookvale 2100	96165	1991	Premise Match	120m	West
	MOTOR GARAGES & SERVICE STATIONS.	Mitchell Bros, 11 Mitchell Rd., Brookvale. 2100	11840	1990	Premise Match	120m	West
	MOTOR GARAGE & SERVICE STATIONS.	Mitchell Bros, 11 Mitchell Rd., Brookvale. 2100	5254	1989	Premise Match	120m	West
	MOTOR GARAGES & SERVICE STATIONS.	Mitchell Bros., 11 Mitchell Rd., Brookvale. 2100	59618	1988	Premise Match	120m	West
	MOTOR GARAGES & SERVICE STATIONS.	Mitchell Bros., 11 Mitchell Rd., Brookvale. 2100	65087	1986	Premise Match	120m	West
	MOTOR GARAGES & SERVICE STATIONS.	Mitchell Bros., 11 Mitchell Rd., Brookvale. 2100	45193	1985	Premise Match	120m	West
	MOTOR GARAGES & OR ENGINEERS & OR SERVICE STATIONS.	Mitchell Bros., 11 Mitchell Rd., Brookvale. 2100	33772	1984	Premise Match	120m	West
	MOTOR GARAGES & OR ENGINEERS & OR SERVICE STATIONS.	Mitchell Bros., 11 Mitchell Rd., Brookvale 2100	15121	1983	Premise Match	120m	West

Map Id	Business Activity	Premise	Ref No.	Year	Location Confidence	Distance to Property Boundary or Road Intersection	Direction
10	MOTOR GARAGES &/OR ENGINEERS &/OR SERVICE STATIONS. (M6860)	Mitchell Bros., 11 Mitchell Rd., Brookvale. 2100.	57196	1982	Premise Match	120m	West
	MOTOR GARAGES &/OR ENGINEERS &/OR SERVICE STATIONS.	Mitchell Bros., 11 Mitchell Rd., Brookvale 2100	3762	1981	Premise Match	120m	West
	MOTOR GARAGES &/OR ENGINEERS &/OR SERVICE STATIONS.	Mitchell Bros., 11 Mitchell Rd., Brookvale. 2100	58493	1980	Premise Match	120m	West
	MOTOR GARAGES &/OR ENGINEERS.	Mitchell Bros., 11 Mitchell Rd Brookvale	56425	1971	Premise Match	120m	West
11	MOTOR GARAGES &/OR ENGINEERS &/OR SERVICE STATIONS.	Try Lance., 15 West St., Brookvale. 2100	34332	1984	Premise Match	120m	North East
	MOTOR GARAGES &/OR ENGINEERS &/OR SERVICE STATIONS.	Try Lance., 15 West St., Brookvale 2100	21774	1983	Premise Match	120m	North East
	MOTOR GARAGES &/OR ENGINEERS &/OR SERVICE STATIONS. (M6860)	Try, Lance, 15 West St., Brookvale. 2100.	57774	1982	Premise Match	120m	North East
	MOTOR GARAGES &/OR ENGINEERS &/OR SERVICE STATIONS.	Try Lance., 15 West St., Brookvale 2100	8353	1981	Premise Match	120m	North East
	MOTOR GARAGES &/OR ENGINEERS &/OR SERVICE STATIONS.	Try Lance., 15 West St., Brookvale. 2100	59040	1980	Premise Match	120m	North East
	MOTOR GARAGES &/OR ENGINEERS &/OR SERVICE STATIONS.	Lance Try., 15 West St., Brookvale. 2100.	65647	1979	Premise Match	120m	North East
	MOTOR GARAGES &/OR ENGINEERS &/OR SERVICE STATIONS.	Flew, K. A., 15 West St., Brookvale. 2100	50063	1978	Premise Match	120m	North East
	MOTOR GARAGES &/OR ENGINEERS &/OR SERVICE STATIONS.	Lance Try, 15 West St., Brookvale. 2100	50361	1978	Premise Match	120m	North East
	MOTOR GARAGES &/OR ENGINEERS.	Flew K. A., 15-17 West St Brookvale	7669	1972	Premise Match	120m	North East
	MOTOR GARAGES &/OR ENGINEERS.	Try L., 15 West St Brookvale	7685	1972	Premise Match	120m	North East
	MOTOR GARAGES &/OR ENGINEERS.	Flew K. A., 15-17 West St Brookvale	56421	1971	Premise Match	120m	North East
	MOTOR GARAGES &/OR ENGINEERS.	Try L., 15 West St Brookvale	56438	1971	Premise Match	120m	North East
	MOTOR GARAGES & ENGINEERS(M6S6)	Flew, K. A., 15-17 West St., BROOKVALE	337813	1970	Premise Match	120m	North East
	MOTOR GARAGES & ENGINEERS(M6S6)	Try, L., 15 West St., BROOKVALE	338792	1970	Premise Match	120m	North East
	MOTOR GARAGES & ENGINEERS.	Flew K. A., 15-17 West St Brookvale	37694	1969	Premise Match	120m	North East
	MOTOR GARAGES & ENGINEERS.	Try L., 15 West St Brookvale	37701	1969	Premise Match	120m	North East
	MOTOR GARAGES & ENGINEERS	Flew K. A., 15-17 West St Brookvale	21125	1968	Premise Match	120m	North East
	MOTOR GARAGES & ENGINEERS	Try L., 15 West St Brookvale	21133	1968	Premise Match	120m	North East
	MOTOR GARAGES & ENGINEERS.	Flew K. A., 15-17 West St Brookvale	6695	1967	Premise Match	120m	North East
	MOTOR GARAGES & ENGINEERS.	Flew K. A., 15-17 West St Brookvale	55737	1966	Premise Match	120m	North East

Map Id	Business Activity	Premise	Ref No.	Year	Location Confidence	Distance to Property Boundary or Road Intersection	Direction
11	Motor Garages & Engineers	Flew, K, A., 15-17 West St. Brookvale	122311	1965	Premise Match	120m	North East
	MOTOR GARAGES & ENGINEERS	Flew K. A., 15-17 West St Brookvale	43508	1964	Premise Match	120m	North East
	MOTOR GARAGES & ENGINEERS	Try Lance., 15 West St Brookvale	43517	1964	Premise Match	120m	North East
12	MOTOR GARAGES & ENGINEERS(M6S6)	H. & D. Speed Equipment., 43 Sydenham Rd., BROOKVALE	337964	1970	Premise Match	121m	South
	MOTOR GARAGES & ENGINEERS.	H. & D. Speed Equipment., 43 Sydenham Rd Brookvale	37696	1969	Premise Match	121m	South
	MOTOR GARAGES & ENGINEERS	H. & D. Speed Equipment., 43 Sydenham Rd Brookvale	21128	1968	Premise Match	121m	South
	MOTOR GARAGES & ENGINEERS.	H. & D. Speed Equipment., 43 Sydenham Rd Brookvale	6698	1967	Premise Match	121m	South
	MOTOR GARAGES & ENGINEERS.	Hunter & Delbridge., 43 Sydenham Rd Brookvale	55741	1966	Premise Match	121m	South
	Motor Garages & Engineers	Hunter & Delbridge, 43 Sydenham Rd. Brookvale	122315	1965	Premise Match	121m	South
	Motor Garages & Engineers	Scientific Gas Flow Co., 43 Sydenham Rd. Brookvale	122317	1965	Premise Match	121m	South
	MOTOR GARAGES & ENGINEERS	Hunter & Delbridge., 43 Sydenham Rd Brookvale	43512	1964	Premise Match	121m	South
	MOTOR GARAGES & ENGINEERS	Scientific Gas Flow Co., 43 Sydenham Rd Brookvale	43515	1964	Premise Match	121m	South
13	Motor Garages & Service Stations	Maunder & Saville Mechanical Repairs Pty. Ltd., 5 Mitchell Rd., Brookvale 2100	96185	1991	Premise Match	125m	North West
	MOTOR GARAGES & SERVICE STATIONS.	Maunder & Saville Mechanical Repairs Pty. Ltd., 5 Mitchell Rd., Brookvale. 2100	11823	1990	Premise Match	125m	North West
	MOTOR GARAGE & SERVICE STATIONS.	Maunder & Saville Mechanical Repairs Pty. Ltd., 5 Mitchell Rd., Brookvale. 2100	5233	1989	Premise Match	125m	North West
	MOTOR GARAGES & SERVICE STATIONS.	Maunder & Saville Mechanical Repairs Pty. Ltd., 5 Mitchell Rd., Brookvale. 2100	59595	1988	Premise Match	125m	North West
	MOTOR GARAGES & SERVICE STATIONS.	Maunder & Saville Mechanical Repairs Pty. Ltd., 5 Mitchell Rd., Brookvale. 2100	65060	1986	Premise Match	125m	North West
	MOTOR GARAGES & SERVICE STATIONS.	Maunder & Saville Mechanical Repairs Pty. Ltd., 5 Mitchell Rd., Brookvale. 2100	45163	1985	Premise Match	125m	North West
	MOTOR GARAGES & SERVICE STATIONS.	Warringah Clutch Service, 5 Mitchell Rd., Brookvale. 2100	45807	1985	Premise Match	125m	North West
	MOTOR GARAGES &/OR ENGINEERS &/OR SERVICE STATIONS.	Maunder & Save Mechanical Repairs Pty Ltd., 5 Mitchell Rd., Brookvale. 2100	33740	1984	Premise Match	125m	North West
	MOTOR GARAGES &/OR ENGINEERS &/OR SERVICE STATIONS.	Warringah Clutch Service, 5 Mitchell Rd., Brookvale. 2100	34366	1984	Premise Match	125m	North West
	MOTOR GARAGES &/OR ENGINEERS &/OR SERVICE STATIONS.	Cush R. Mechanical Repairs Pty. Ltd., 5 Mitchell Rd., Brookvale. 2100	14539	1983	Premise Match	125m	North West
	MOTOR GARAGES &/OR ENGINEERS &/OR SERVICE STATIONS.	Warringah Clutch Service., 5 Mitchell Rd., Brookvale 2100	21812	1983	Premise Match	125m	North West
	MOTOR GARAGES &/OR ENGINEERS &/OR SERVICE STATIONS. (M6860)	Cush, R. Mechanical Repairs Pty. Ltd, 5 Mitchell Rd., Brookvale. 2100.	56601	1982	Premise Match	125m	North West
	MOTOR GARAGES &/OR ENGINEERS &/OR SERVICE STATIONS. (M6860)	Warringah Clutch Service, 5 Mitchell Rd., Brookvale. 2100.	57815	1982	Premise Match	125m	North West
MOTOR GARAGES &/OR ENGINEERS &/OR SERVICE STATIONS.	Cush, R. Mechanical Repairs Pty. Ltd., 5 Mitchell Rd., Brookvale. 2100.	3155	1981	Premise Match	125m	North West	

Map Id	Business Activity	Premise	Ref No.	Year	Location Confidence	Distance to Property Boundary or Road Intersection	Direction
13	MOTOR GARAGES &/OR ENGINEERS &/OR SERVICE STATIONS.	Warringah Clutch Service., 5 Mitchell Rd., Brookvale 2100	8388	1981	Premise Match	125m	North West
	MOTOR GARAGES &/OR ENGINEERS &/OR SERVICE STATIONS.	Cush, R. Mechanical Repairs Pty Ltd., 5 Mitchell Rd., Brookvale. 2100	52798	1980	Premise Match	125m	North West
	MOTOR GARAGES &/OR ENGINEERS &/OR SERVICE STATIONS.	Warringah Clutch Service., 5 Mitchell Rd., Brookvale. 2100	59074	1980	Premise Match	125m	North West
	MOTOR GARAGES &/OR ENGINEERS &/OR SERVICE STATIONS.	Cush R. Mechanical Repairs Pty. Ltd., 5 Mitchell Rd., Brookvale. 2100.	41346	1979	Premise Match	125m	North West
	MOTOR GARAGES &/OR ENGINEERS &/OR SERVICE STATIONS.	Warringah Clutch Service., 5 Mitchell Rd., Brookvale. 2100.	46572	1979	Premise Match	125m	North West
	MOTOR GARAGES &/OR ENGINEERS &/OR SERVICE STATIONS.	Cush, R. Mechanical Repairs Pty. Ltd., 5 Mitchell Rd., Brookvale. 2100	49875	1978	Premise Match	125m	North West
	MOTOR GARAGES &/OR ENGINEERS &/OR SERVICE STATIONS.	Warringah Clutch Service, 5 Mitchell Rd., Brookvale. 2100	51056	1978	Premise Match	125m	North West
	MOTOR GARAGES &/OR ENGINEERS.	Murphy T., 5 Mitchell Rd Brookvale	7674	1972	Premise Match	125m	North West
	MOTOR GARAGES &/OR ENGINEERS.	Murphy T., 5 Mitchell Rd Brookvale	56427	1971	Premise Match	125m	North West
14	MOTOR GARAGES &/OR ENGINEERS.	Vale Auto Service., 24 Carter St Brookvale	43862	1953	Premise Match	146m	North East
15	MOTOR GARAGES &/OR ENGINEERS.	Buckle B. Auto Conversions Pty. Ltd., 764 Pittwater Rd Brookvale	56415	1971	Premise Match	155m	North
16	MOTOR GARAGES & ENGINEERS	Peninsular Motors Co., 6 West St Brookvale	13725	1959	Premise Match	165m	North East
	MOTOR GARAGES & ENGINEERS	Skerman H. S., 4 West St Brookvale	13726	1959	Premise Match	165m	North East
	MOTOR GARAGE/ENGINEERS.	Peninsular Motors Co., 6 West St Brookvale	4740	1958	Premise Match	165m	North East
	MOTOR GARAGES &/OR ENGINEERS.	Peninsular Engineering Co., 6 West St Brookvale	61276	1956	Premise Match	165m	North East
	MOTOR GARAGES &/OR ENGINEERS.	Peninsular Engineering Co., 6 West St Brookvale	57096	1956	Premise Match	165m	North East
17	MOTOR GARAGES &/OR ENGINEERS.	Figgis Motors Pty. Ltd., 14 West St., Brookvale. 2100	58871	1975	Premise Match	197m	North East
	MOTOR GARAGES &/OR ENGINEERS.	Figgis Motors Pty. Ltd., 14 West St Brookvale	7667	1972	Premise Match	197m	North East
	MOTOR GARAGES &/OR ENGINEERS.	Figgis Motors Pty. Ltd., 14 West St Brookvale	56419	1971	Premise Match	197m	North East
	MOTOR GARAGES & ENGINEERS(M6S6)	Figgis Motors Pty. Ltd., 14 West St., BROOKVALE	337803	1970	Premise Match	197m	North East
	MOTOR GARAGES & ENGINEERS.	Figgis Motors., 14 West St Brookvale	37693	1969	Premise Match	197m	North East
	MOTOR GARAGES & ENGINEERS	Figgis Motors., 14 West St Brookvale	21124	1968	Premise Match	197m	North East
	MOTOR GARAGES & ENGINEERS.	Figgis Motors., 14 West St Brookvale	6694	1967	Premise Match	197m	North East
	MOTOR GARAGES & ENGINEERS.	Figgis Motors., 14 West St Brookvale	55736	1966	Premise Match	197m	North East
	Motor Garages & Engineers	Figgis Motors, 14 West St. Brookvale	122310	1965	Premise Match	197m	North East
	MOTOR GARAGES & ENGINEERS	Figgis Motors., 14 West St Brookvale	43507	1964	Premise Match	197m	North East
18	Motor Garages & Service Stations	Solo Oil Aust. Pty Ltd, 738 Pittwater Rd., Brookvale 2100	53901	1991	Premise Match	207m	North West

Map Id	Business Activity	Premise	Ref No.	Year	Location Confidence	Distance to Property Boundary or Road Intersection	Direction
18	MOTOR GARAGES & SERVICE STATIONS.	Solo Oil Aust Pty. Ltd., 738 Pittwater Rd., Brookvale. 2100	12158	1990	Premise Match	207m	North West
	MOTOR GARAGE & SERVICE STATIONS.	Solo Oil Aust. Pty. Ltd., 738 Pittwater Rd., Brookvale. 2100	5577	1989	Premise Match	207m	North West
	MOTOR GARAGES & SERVICE STATIONS.	Solo Oil Aust. Pty. Ltd., 738 Pittwater Rd., Brookvale. 2100	59969	1988	Premise Match	207m	North West
	MOTOR GARAGES & SERVICE STATIONS.	Solo Oil Aust. Pty. Ltd., 738 Pittwater Rd., Brookvale. 2100	65469	1986	Premise Match	207m	North West
	MOTOR GARAGES & SERVICE STATIONS.	Solo Oil Aust. Pty. Ltd., 738 Pittwater Rd., Brookvale. 2100	45579	1985	Premise Match	207m	North West
	MOTOR GARAGES &/OR ENGINEERS &/OR SERVICE STATIONS.	Solo., 738 Pittwater Rd., Brookvale. 2100	34141	1984	Premise Match	207m	North West
	MOTOR GARAGES &/OR ENGINEERS &/OR SERVICE STATIONS.	Solo., 738 Pittwater Rd, Brookvale 2100	21593	1983	Premise Match	207m	North West
	MOTOR GARAGES &/OR ENGINEERS &/OR SERVICE STATIONS. (M6860)	Solo, 738 Pittwater Rd., Brookvale. 2100.	57584	1982	Premise Match	207m	North West
	MOTOR GARAGES &/OR ENGINEERS &/OR SERVICE STATIONS.	Solo., 738 Pittwater Rd., Brookvale 2100	8177	1981	Premise Match	207m	North West
	MOTOR GARAGES &/OR ENGINEERS &/OR SERVICE STATIONS.	Solo., 738 Pittwater Rd., Brookvale. 2100	58856	1980	Premise Match	207m	North West
	MOTOR GARAGES &/OR ENGINEERS &/OR SERVICE STATIONS.	Solo., 738 Pittwater Rd., Brookvale. 2100.	46359	1979	Premise Match	207m	North West
	MOTOR GARAGES &/OR ENGINEERS &/OR SERVICE STATIONS.	Total Service Station, 738 Pittwater Rd., Brookvale. 2100	51010	1978	Premise Match	207m	North West
	MOTOR GARAGES &/OR ENGINEERS &/OR SERVICE STATIONS.	Total Service Station., 738 Pittwater Rd., Brookvale 2100	35099	1976	Premise Match	207m	North West
	MOTOR GARAGES &/OR ENGINEERS.	Total Service Station., 738 Pittwater Rd., Brookvale. 2100	59689	1975	Premise Match	207m	North West
	MOTOR GARAGES &/OR ENGINEERS.	Total Service Station., 738 Pittwater Rd Brookvale	7684	1972	Premise Match	207m	North West
	MOTOR GARAGES &/OR ENGINEERS.	Total Service Station., 738 Pittwater Rd Brookvale	56437	1971	Premise Match	207m	North West
	MOTOR GARAGES & ENGINEERS(M6S6)	Total Service Station., 738 Pittwater Rd., BROOKVALE	338603	1970	Premise Match	207m	North West
	MOTOR GARAGES & ENGINEERS.	Total Service Station., 738 Pittwater Rd Brookvale	37700	1969	Premise Match	207m	North West
	MOTOR GARAGES & ENGINEERS	Total Service Station., 738 Pittwater Rd Brookvale	21132	1968	Premise Match	207m	North West
	MOTOR GARAGES & ENGINEERS.	Total Service Station., 738 Pittwater Rd Brookvale	6702	1967	Premise Match	207m	North West
MOTOR GARAGES & ENGINEERS.	Total Service Station., 738 Pittwater Rd., Brookvale	55744	1966	Premise Match	207m	North West	
Motor Garages & Engineers	Total Service Station, 738 Pittwater Rd. Brookvale	122318	1965	Premise Match	207m	North West	
19	MOTOR GARAGES &/OR ENGINEERS &/OR SERVICE STATIONS.	J.R.C. Engineering., 37 Carter Rd., Brookvale. 2100.	41754	1979	Premise Match	210m	East
	MOTOR GARAGES &/OR ENGINEERS &/OR SERVICE STATIONS.	J.R.C. Engineering., 37 Carter Rd, Brookvale. 2100	50287	1978	Premise Match	210m	East
20	MOTOR GARAGES & SERVICE STATIONS.	BP Brookvale Service Station, 559 Pittwater Rd., Brookvale. 2100	18616	1993	Premise Match	215m	North

Map Id	Business Activity	Premise	Ref No.	Year	Location Confidence	Distance to Property Boundary or Road Intersection	Direction
20	Motor Garages & Service Stations	BP Brookvale Service Station, 559 Pittwater Rd., Brookvale 2100	53570	1991	Premise Match	215m	North
	MOTOR GARAGES & SERVICE STATIONS.	BP Brookvale Service Station, 559 Pittwater Rd., Brookvale. 2100	6031	1990	Premise Match	215m	North
	MOTOR GARAGE & SERVICE STATIONS.	BP Brookvale Service Station, 559 Pittwater Rd., Brookvale. 2100	64539	1989	Premise Match	215m	North
	MOTOR GARAGES & SERVICE STATIONS.	BP Brookvale Service Station, 559 Pittwater Rd., Brookvale. 2100	53649	1988	Premise Match	215m	North
	MOTOR GARAGES & SERVICE STATIONS.	BP Brookvale Service Station, 559 Pittwater Rd., Brookvale. 2100	64109	1986	Premise Match	215m	North
	MOTOR GARAGES & SERVICE STATIONS.	BP Brookvale Service Station, 559 Pittwater Rd., Brookvale. 2100	39118	1985	Premise Match	215m	North
	MOTOR GARAGES &/OR ENGINEERS &/OR SERVICE STATIONS.	BP Corvette Service Station, 559 Pittwater Rd., Brookvale. 2100	27743	1984	Premise Match	215m	North
	MOTOR GARAGES &/OR ENGINEERS &/OR SERVICE STATIONS.	BP Corvette Service Station, 559 Pittwater Rd., Brookvale 2100	9102	1983	Premise Match	215m	North
	MOTOR GARAGES &/OR ENGINEERS &/OR SERVICE STATIONS. (M6860)	BP Corvette Service Station, 559 Pittwater Rd., Brookvale. 2100.	56201	1982	Premise Match	215m	North
	MOTOR GARAGES &/OR ENGINEERS &/OR SERVICE STATIONS.	BP Corvette Service Station., 559 Pittwater Rd., Brookvale. 2100	63880	1981	Premise Match	215m	North
	MOTOR GARAGES &/OR ENGINEERS &/OR SERVICE STATIONS.	BP Corvette Service Station., 559 Pittwater Rd., Brookvale. 2100	51377	1980	Premise Match	215m	North
	MOTOR GARAGES &/OR ENGINEERS &/OR SERVICE STATIONS.	BP Corvette Service Station., 559 Pittwater Rd., Brookvale. 2100.	40992	1979	Premise Match	215m	North
	MOTOR GARAGES &/OR ENGINEERS &/OR SERVICE STATIONS.	BP Corvette Service Station, 559 Pittwater Rd., Brookvale. 2100	49535	1978	Premise Match	215m	North
	MOTOR GARAGES &/OR ENGINEERS &/OR SERVICE STATIONS.	BP Corvette Service Station., 559 Pittwater Rd., Brookvale 2100	25249	1976	Premise Match	215m	North
	MOTOR SERVICE STATIONS - PETROL, OIL	BP Corvette Service Station., 559 Pittwater Rd., Brookvale. 2100	61493	1975	Premise Match	215m	North
	MOTOR GARAGES &/OR ENGINEERS.	B. P. Corvette Service Station., 559 Pittwater Rd Brookvale	7656	1972	Premise Match	215m	North
	MOTOR GARAGES &/OR ENGINEERS.	B.P. Corvette Service Station., 559 Pittwater Rd Brookvale	56410	1971	Premise Match	215m	North
	MOTOR GARAGES & ENGINEERS(M6S6)	B. P. Corvette Service Station., 559 Pittwater Rd., BROOKVALE	337231	1970	Premise Match	215m	North
	MOTOR GARAGES & ENGINEERS.	Bill Buckle Autos Toyota Service., 559 Pittwater Rd Brookvale	6685	1967	Premise Match	215m	North
	Motor Garages & Engineers	B.P. Corvette Service Station, 559 Pittwater Rd. Brookvale	122305	1965	Premise Match	215m	North
	MOTOR GARAGES & ENGINEERS	B P Corvette Service Station., 559 Pittwater Rd Brookvale	43503	1964	Premise Match	215m	North
	MOTOR SERVICE STATIONS-PETROL, OIL, ETC.	B.P. Corvette Service Station., 559 Pittwater Rd Brookvale	37951	1962	Premise Match	215m	North
	MOTOR GARAGES & ENGINEERS.	Corvette Service Station., Pittwater & Victor Rds Brookvale	29002	1962	Premise Match	215m	North
	MOTOR SERVICE STATIONS—PETROL, OIL, Etc.	B.P. Corvette Service Station, 559 Pittwater Rd. BROOKVALE	350336	1961	Premise Match	215m	North
	MOTOR SERVICE STATIONS—PETROL, OIL, Etc.	Bp Corvette Service Station 559 Pittwater Rd. BROOKVALE	350394	1961	Premise Match	215m	North

Map Id	Business Activity	Premise	Ref No.	Year	Location Confidence	Distance to Property Boundary or Road Intersection	Direction
20	MOTOR GARAGES & ENGINEERS	Corvette Service Station, Pittwater & Victor Rds., Brookvale	346961	1961	Premise Match	215m	North
	MOTOR GARAGES & ENGINEERS	Corvette Service Station., Pittwater & Victor Rds Brookvale	13719	1959	Premise Match	215m	North
	MOTOR GARAGE/ENGINEERS.	Corvette Service Station., Pittwater & Victor Rds Brkvle	893	1958	Premise Match	215m	North
21	MOTOR GARAGES & SERVICE STATIONS.	Northside Hi-Performance Centre, 23 Chard Rd., Brookvale. 2100	19198	1993	Premise Match	221m	West
	MOTOR GARAGES & SERVICE STATIONS.	Wardsport, 23 Chard Rd., Brookvale. 2100	25526	1993	Premise Match	221m	West
	Motor Garages & Service Stations	Northside Hi-Performance Centre, 23 Chard Rd., Brookvale 2100	97817	1991	Premise Match	221m	West
	MOTOR GARAGES & SERVICE STATIONS.	Northside Hi-Performance Centre, 23 Chard Rd., Brookvale. 2100	11939	1990	Premise Match	221m	West
	MOTOR GARAGE & SERVICE STATIONS.	Northside Hi-Performance Centre, 23 Chard Rd., Brookvale. 2100	5348	1989	Premise Match	221m	West
	MOTOR GARAGES & SERVICE STATIONS.	Northside Hi-Performance Centre, 23 Chard Rd., Brookvale. 2100	59720	1988	Premise Match	221m	West
	MOTOR GARAGES & SERVICE STATIONS.	Northside Hi-Performance Centre, 23 Chard Rd., Brookvale. 2100	65198	1986	Premise Match	221m	West
	MOTOR GARAGES & SERVICE STATIONS.	Northside Hi-Performance Centre, 23 Chard Rd., Brookvale. 2100	45301	1985	Premise Match	221m	West
	MOTOR GARAGES & OR ENGINEERS & OR SERVICE STATIONS.	Northside Hi-Performance Centre, 23 Chard Rd., Brookvale. 2100	33878	1984	Premise Match	221m	West
	MOTOR GARAGES & OR ENGINEERS & OR SERVICE STATIONS.	Northside Hi Performance Centre., 23 Chard Rd., Brookvale 2100	15230	1983	Premise Match	221m	West
	MOTOR GARAGES & OR ENGINEERS & OR SERVICE STATIONS. (M6860)	Northside Hi-Performance Centre, 23 Chard Rd., Brookvale. 2100.	57310	1982	Premise Match	221m	West
	MOTOR GARAGES & OR ENGINEERS & OR SERVICE STATIONS.	Porter Automotive Services., 23 Chard Rd., Brookvale 2100	3937	1981	Premise Match	221m	West
	MOTOR GARAGES & OR ENGINEERS & OR SERVICE STATIONS.	Porter Automotive Services., 23 Chard Rd., Brookvale. 2100	58678	1980	Premise Match	221m	West
	MOTOR GARAGES & OR ENGINEERS & OR SERVICE STATIONS.	Porter Automotive Services., 23 Chard Rd., Brookvale. 2100.	46174	1979	Premise Match	221m	West
	MOTOR GARAGES & OR ENGINEERS & OR SERVICE STATIONS.	Porter Automotive Services, 23 Chard Rd., Brookvale. 2100	50677	1978	Premise Match	221m	West
	MOTOR GARAGES & OR ENGINEERS & OR SERVICE STATIONS.	Porter Automotive Services., 23 Chard Rd., Brookvale 2100	34744	1976	Premise Match	221m	West
	MOTOR GARAGES & ENGINEERS(M6S6)	Booney, S. & N., 23 Chard Rd., Brookvale	337338	1970	Premise Match	221m	West
22	MOTOR GARAGES & OR ENGINEERS.	Staples B. K., 1 Winbourne Rd Brookvale	7681	1972	Premise Match	223m	East
	MOTOR GARAGES & OR ENGINEERS.	Staples B. K., 1 Winbourne Rd Brookvale	56435	1971	Premise Match	223m	East
23	MOTOR GARAGES & SERVICE STATIONS.	Pacific Ford Pty. Ltd., 780 Pittwater Rd., Brookvale. 2100	45333	1985	Premise Match	233m	North East
	MOTOR GARAGES & OR ENGINEERS & OR SERVICE STATIONS.	Pacific.Ford Pty. Ltd., 780 Pittwater Rd., Brookvale. 2100	33907	1984	Premise Match	233m	North East
	MOTOR GARAGES & OR ENGINEERS & OR SERVICE STATIONS.	Pacific Ford Pty. Ltd., 780 Pittwater Rd., Brookvale 2100	21355	1983	Premise Match	233m	North East

Map Id	Business Activity	Premise	Ref No.	Year	Location Confidence	Distance to Property Boundary or Road Intersection	Direction
23	MOTOR GARAGES &/OR ENGINEERS &/OR SERVICE STATIONS. (M6860)	Pacific Ford Pty. Ltd., 780 Pittwater Rd., Brookvale. 2100.	57341	1982	Premise Match	233m	North East
	MOTOR GARAGES &/OR ENGINEERS &/OR SERVICE STATIONS.	Pacific Ford Pty. Ltd., 780 Pittwater Rd., Brookvale 2100	3891	1981	Premise Match	233m	North East
	MOTOR GARAGES &/OR ENGINEERS &/OR SERVICE STATIONS.	Pacific Ford Pty Ltd., 780 Pittwater Rd., Brookvale. 2100	58633	1980	Premise Match	233m	North East
	MOTOR GARAGES &/OR ENGINEERS &/OR SERVICE STATIONS.	Pacific Ford Pty. Ltd., 780 Pittwater Rd., Brookvale. 2100.	46128	1979	Premise Match	233m	North East
	MOTOR GARAGES &/OR ENGINEERS &/OR SERVICE STATIONS.	Pacific Ford Pty. Ltd., 780 Pittwater Rd., Brookvale. 2100	50632	1978	Premise Match	233m	North East
	MOTOR GARAGES &/OR ENGINEERS &/OR SERVICE STATIONS.	Pacific Ford Pty. Ltd., 780 Pittwater Rd., Brookvale 2100	30626	1976	Premise Match	233m	North East
	MOTOR GARAGES &/OR ENGINEERS.	Baldwin Ford Pty. Ltd., 780 Pittwater Rd., Brookvale. 2100	58403	1975	Premise Match	233m	North East
	MOTOR GARAGES &/OR ENGINEERS.	Baldwin Ford Pty. Ltd., 780 Pittwater Rd., Brookvale 2100	7657	1972	Premise Match	233m	North East
	MOTOR GARAGES &/OR ENGINEERS.	Murray Ford Pty. Ltd., 780 Pittwater Rd Brookvale	56428	1971	Premise Match	233m	North East
	MOTOR GARAGES & ENGINEERS(M6S6)	Murray Ford Pty. Ltd., 780 Pittwater Rd., BROOKVALE	338308	1970	Premise Match	233m	North East
	MOTOR GARAGES & ENGINEERS	Delandro F (Brookvale) Pty. Ltd., 780 Pittwater Rd Brookvale	21120	1968	Premise Match	233m	North East
	MOTOR GARAGES & ENGINEERS.	Delandro F (Brookvale) Pty. Ltd., 780 Pittwater Rd Brookvale	6690	1967	Premise Match	233m	North East
	MOTOR GARAGES & ENGINEERS.	Delandro F. (Brookvale) Pty. Ltd., 780 Pittwater Rd, Brookvale	55733	1966	Premise Match	233m	North East
Motor Garages & Engineers	Delandro, F. (Brookvale) Pty. Ltd., 780 Pittwater Rd. Brookvale	122308	1965	Premise Match	233m	North East	
24	Motor Garages & Service Stations	Brookvale Auto Port, 194 Harbord Rd, Brookvale 2100	66592	1991	Premise Match	242m	South East
	MOTOR GARAGES & SERVICE STATIONS.	Brookvale Auto Port, 194 Harbord Rd., Brookvale. 2100	11237	1990	Premise Match	242m	South East
	MOTOR GARAGE & SERVICE STATIONS.	Brookvale Auto Port, 194 Harbord Rd., Brookvale. 2100	64672	1989	Premise Match	242m	South East
	MOTOR GARAGES & SERVICE STATIONS.	Brookvale Auto Port, 194 Harbord Rd., Brookvale. 2100	53797	1988	Premise Match	242m	South East
	MOTOR GARAGES & SERVICE STATIONS.	Brookvale Auto Port, 194 Harbord Rd., Brookvale. 2100	64266	1986	Premise Match	242m	South East
	MOTOR GARAGES & SERVICE STATIONS.	Brookvale Auto Port, 194 Harbord Rd., Brookvale. 2100	39265	1985	Premise Match	242m	South East
25	MOTOR GARAGES & SERVICE STATIONS.	Shell Brookvale (Manly Cabs), 196 Harbord Rd., Brookvale. 2100	20320	1993	Premise Match	244m	East
	Motor Garages & Service Stations	Shell Brookvale (Manly Cabs), 196 Harbord Rd., Brookvale 2100	53842	1991	Premise Match	244m	East
	MOTOR GARAGES & SERVICE STATIONS.	Shell Brookvale (Manly Cabs), 196 Harbord Rd., Brookvale. 2100	12096	1990	Premise Match	244m	East
	MOTOR GARAGE & SERVICE STATIONS.	Shell Brookvale (Manly Cabs), 196 Harbord Rd., Brookvale. 2100	5521	1989	Premise Match	244m	East
	MOTOR GARAGES & SERVICE STATIONS.	Shell Brookvale (Manly Cabs), 196 Harbord Rd., Brookvale. 2100	59910	1988	Premise Match	244m	East
	MOTOR GARAGES & SERVICE STATIONS.	Mobil Service Station, 198 Harbord Rd., Brookvale. 2100	65125	1986	Premise Match	244m	East
	MOTOR GARAGES & SERVICE STATIONS.	Shell Brookvale (Manly Cabs), 196 Harbord Rd., Brookvale. 2100	65412	1986	Premise Match	244m	East
	MOTOR GARAGES & SERVICE STATIONS.	Mobil Service Station, 198 Harbord Rd., Brookvale. 2100	45231	1985	Premise Match	244m	East

Map Id	Business Activity	Premise	Ref No.	Year	Location Confidence	Distance to Property Boundary or Road Intersection	Direction
25	MOTOR GARAGES & SERVICE STATIONS.	Shell Brookvale (Manly Cabs), 196 Harbord Rd., Brookvale. 2100	45528	1985	Premise Match	244m	East
	MOTOR GARAGES &/OR ENGINEERS &/OR SERVICE STATIONS.	Keledjian P., 198 Harbord Rd., Brookvale. 2100	28533	1984	Premise Match	244m	East
	MOTOR GARAGES &/OR ENGINEERS &/OR SERVICE STATIONS.	Keledjian, P., 198 Harbord Rd., Brookvale. 2100	65780	1983	Premise Match	244m	East
	MOTOR GARAGES &/OR ENGINEERS &/OR SERVICE STATIONS. (M6860)	Keledjian, P., 198 Harbord Rd., Brookvale. 2100.	57029	1982	Premise Match	244m	East
	MOTOR GARAGES &/OR ENGINEERS &/OR SERVICE STATIONS.	Keledjian P., 198 Harbord Rd., Brookvale 2100	3581	1981	Premise Match	244m	East
	MOTOR GARAGES &/OR ENGINEERS &/OR SERVICE STATIONS.	Keledjian, P., 198 Harbord Rd., Brookvale. 2100	58312	1980	Premise Match	244m	East
	MOTOR GARAGES &/OR ENGINEERS &/OR SERVICE STATIONS.	Keledjian P., 198 Harbord Rd., Brookvale. 2100.	41778	1979	Premise Match	244m	East
	MOTOR GARAGES &/OR ENGINEERS &/OR SERVICE STATIONS.	Bacon Vell Pty. Ltd., 198 Harbord Rd., Brookvale. 2100	49361	1978	Premise Match	244m	East
	MOTOR GARAGES &/OR ENGINEERS &/OR SERVICE STATIONS.	Nassims Service Centre Pty. Ltd., 198 Harbord Rd., Brookvale 2100	30524	1976	Premise Match	244m	East
	MOTOR GARAGES &/OR ENGINEERS.	Nassim's Service Centre., 198 Harbord Rd., Brookvale. 2100	59308	1975	Premise Match	244m	East
	MOTOR GARAGES &/OR ENGINEERS.	Wingala Service Centre., 198 Harbord Rd Brookvale	7687	1972	Premise Match	244m	East
26	MOTOR GARAGES & SERVICE STATIONS.	Brookvale Mechanical & LP Gas, 37 Orchard Rd., Brookvale. 2100	39266	1985	Premise Match	246m	South
27	MOTOR GARAGES & SERVICE STATIONS.	Kostas Dimas Automotives, 29 Orchard Rd., Brookvale. 2100	19058	1993	Premise Match	264m	South West
	Motor Garages & Service Stations	Kostas Dimas Automotives, 29 Orchard Rd., Brookvale 2100	53767	1991	Premise Match	264m	South West
	MOTOR GARAGES & SERVICE STATIONS.	Kostas Dimas Automotives, 29 Orchard Rd., Brookvale. 2100	11759	1990	Premise Match	264m	South West
	MOTOR GARAGE & SERVICE STATIONS.	Kostas Dimas Automotives, 29 Orchard Rd., Brookvale. 2100	5157	1989	Premise Match	264m	South West
28	MOTOR GARAGES & ENGINEERS.	Kennedy N. K., 75 Winbourne Rd Brookvale	29007	1962	Premise Match	269m	West
	MOTOR GARAGES & ENGINEERS	Kennedy, N. K., 75 Winbourne Rd. BROOKVALE	347493	1961	Premise Match	269m	West
	MOTOR GARAGES & ENGINEERS	Kennedy N K., 75 Winbourne Rd Brookvale	13715	1959	Premise Match	269m	West
	MOTOR GARAGES & ENGINEERS	Kennedy N. K., 75 Winbourne Rd., Brookvale	13722	1959	Premise Match	269m	West
	MOTOR GARAGE/ENGINEERS.	Kennedy N K., 75 Winbourne Rd., Brookvale	459	1958	Premise Match	269m	West
	MOTOR GARAGE/ENGINEERS.	Kennedy N. K., 75 Winbourne Rd Brookvale	4387	1958	Premise Match	269m	West
29	MOTOR GARAGES &/OR ENGINEERS &/OR SERVICE STATIONS.	Conwell Automotive., 15 Sydenham Rd., Brookvale. 2100.	3113	1981	Premise Match	277m	South West
	MOTOR GARAGES &/OR ENGINEERS &/OR SERVICE STATIONS.	Conwell Automotive., 15 Sydenham Rd., Brookvale. 2100	52755	1980	Premise Match	277m	South West

Map Id	Business Activity	Premise	Ref No.	Year	Location Confidence	Distance to Property Boundary or Road Intersection	Direction
29	MOTOR GARAGES &/OR ENGINEERS &/OR SERVICE STATIONS.	Conwell Automotive., 15 Sydenham Rd., Brookvale. 2100.	41305	1979	Premise Match	277m	South West
	MOTOR GARAGES &/OR ENGINEERS &/OR SERVICE STATIONS.	J.E.Automotive Repairs, 15 Sydenham Rd., Brookvale. 2100	50286	1978	Premise Match	277m	South West
30	MOTOR GARAGES & ENGINEERS(M6S6)	Harvey, G. & J., 66 Winbourne Rd., BROOKVALE	337993	1970	Premise Match	290m	West
	MOTOR GARAGES & ENGINEERS.	Harvey G & J., 66 Winbourne Rd Brookvale	37697	1969	Premise Match	290m	West
	MOTOR GARAGES & ENGINEERS	Harvey G & J., 66 Winbourne Rd Brookvale	21129	1968	Premise Match	290m	West
	MOTOR GARAGES & ENGINEERS.	Harvey G & J., 66 Winbourne Rd Brookvale	6699	1967	Premise Match	290m	West
	MOTOR GARAGES & ENGINEERS.	Harvey G. & J., 66 Winbourne Rd Brookvale	55740	1966	Premise Match	290m	West
	Motor Garages & Engineers	Harvey, G. & J., 66 Winbourne Rd. Brookvale	122314	1965	Premise Match	290m	West
	MOTOR GARAGES & ENGINEERS	Harvey G. & J., 66 Winbourne Rd Brookvale	43511	1964	Premise Match	290m	West
	MOTOR GARAGES & ENGINEERS.	Harvey G. & J., 66 Winbourne Rd Brookvale	29006	1962	Premise Match	290m	West
	MOTOR GARAGES & ENGINEERS	Harvey, G. & J., 66 Winbourne Rd. BROOKVALE	347339	1961	Premise Match	290m	West
	MOTOR GARAGES & ENGINEERS	Harvey G. & J., 66 Winbourne Rd Brookvale	13721	1959	Premise Match	290m	West
	MOTOR GARAGES & ENGINEERS	Harvey G. & J., Rear, 66 Winbourne Rd Brookvale	13714	1959	Premise Match	290m	West
	MOTOR GARAGE/ENGINEERS.	Harvey, G. & J., 66 Winbourne Rd., Brookvale	4251	1958	Premise Match	290m	West
31	MOTOR SERVICE STATIONS-PETROL, OIL, ETC.	Brookvale Auto Port., Cnr Harbord & Winbourne Rds Brookvale	16491	1972	Road Intersection	307m	East
	MOTOR SERVICE STATIONS-PETROL, OIL, ETC.	Brookvale Auto Port., Cnr Harbord & Winbourne Rds Brookvale	63076	1971	Road Intersection	307m	East
	MOTOR SERVICE STATIONS-PETROL,OIL,Etc.	Brookvale Auto Port., Cnr. Harbord & Winbourne Rds., BROOKVALE	340906	1970	Road Intersection	307m	East
	MOTOR SERVICE STATIONS-PETROL, OIL, ETC.	Brookvale Auto Port., Cnr Harbord & Winbourne Rds Brookvale	47572	1969	Road Intersection	307m	East
	MOTOR SERVICE STATIONS-PETROL, OIL, ETC.	Brookvale Auto Port., Cnr Harbord & Winbourne Rds Brookvale	30994	1968	Road Intersection	307m	East
	MOTOR SERVICE STATIONS-PETROL, OIL, ETC.	Brookvale Auto Port., Cnr Harbord & Winbourne Rds Brookvale	15475	1967	Road Intersection	307m	East
	MOTOR SERVICE STATIONS-PETROL, OIL, ETC.	Brookvale Auto Port., Cnr Harbord & Winbourne Rds Brookvale	1052	1966	Road Intersection	307m	East
	Motor Service Stations - Petrol, Oil, Etc.	Brookvale Auto Port, Cnr. Harbord & Winbourne Rds. Brookvale	125506	1965	Road Intersection	307m	East
	Motor Service Stations - Petrol, Oil, Etc.	Wingala Service Station, Cnr. Harbord & Winbourne Rds. Brookvale	125512	1965	Road Intersection	307m	East
	MOTOR SERVICE STATIONS-PETROL, OIL, ETC.	Brookvale Auto Port., Cnr Harbord & Winbourne Rds Brookvale	51795	1964	Road Intersection	307m	East
	MOTOR SERVICE STATIONS-PETROL, OIL, ETC.	Wingala Service Station., Cnr Harbord & Winbourne Rds Brookvale	51801	1964	Road Intersection	307m	East
32	MOTOR GARAGES &/OR ENGINEERS &/OR SERVICE STATIONS.	Alder Performance Engineering., 39 Mitchell Rd., Brookvale 2100	23921	1976	Premise Match	309m	South West
	MOTOR GARAGES &/OR ENGINEERS.	Alder Performance Engineering., 39 Mitchell Rd., Brookvale. 2100	58312	1975	Premise Match	309m	South West

Map Id	Business Activity	Premise	Ref No.	Year	Location Confidence	Distance to Property Boundary or Road Intersection	Direction
33	MOTOR GARAGE & SERVICE STATIONS.	Warringah Mechanical Services, 12 Chard Rd., Brookvale. 2100	5711	1989	Premise Match	310m	West
	MOTOR GARAGES & SERVICE STATIONS.	Warringah Mechanical Services, 12 Chard Rd., Brookvale. 2100	64188	1988	Premise Match	310m	West
	MOTOR GARAGES & SERVICE STATIONS.	Warringah Mechanical Services, 12 Chard Rd., Brookvale. 2100	65683	1986	Premise Match	310m	West
34	MOTOR GARAGES & SERVICE STATIONS.	J.E. Automotive Repairs, 11 Sydenham Rd., Brookvale. 2100	45003	1985	Premise Match	314m	West
	MOTOR GARAGES & OR ENGINEERS & OR SERVICE STATIONS.	J.E. Automotive Repairs, 11 Sydenham Rd., Brookvale. 2100	28503	1984	Premise Match	314m	West
	MOTOR GARAGES & OR ENGINEERS & OR SERVICE STATIONS.	J.E. Automotive Repairs., 11 Sydenham Rd., Brookvale 2100	14931	1983	Premise Match	314m	West
	MOTOR GARAGES & OR ENGINEERS & OR SERVICE STATIONS. (M6860)	J.E. Automotive Repairs, 11 Sydenham Rd., Brookvale. 2100.	56997	1982	Premise Match	314m	West
	MOTOR GARAGES & OR ENGINEERS & OR SERVICE STATIONS.	J E Automotive Repairs., 11 Sydenham Rd., Brookville 2100	3551	1981	Premise Match	314m	West
	MOTOR GARAGES & OR ENGINEERS & OR SERVICE STATIONS.	J.E. Automotive Repairs., 11 Sydenham Rd., Brookvale. 2100	58286	1980	Premise Match	314m	West
	MOTOR GARAGES & OR ENGINEERS & OR SERVICE STATIONS.	J.E. Automotive Repairs., 11 Sydenham Rd., Brookvale. 2100.	41752	1979	Premise Match	314m	West
35	MOTOR GARAGES & ENGINEERS.	Drinkwater Automotive Engineering., 9 Sydenham Rd Brookvale	37690	1969	Premise Match	329m	West
	MOTOR GARAGES & ENGINEERS	Drinkwater Automotive Engineering., 9 Sydenham Rd Brookvale	21121	1968	Premise Match	329m	West
	MOTOR GARAGES & ENGINEERS.	Drinkwater Automotive Engineering., 9 Sydenham Rd Brookvale	6691	1967	Premise Match	329m	West
36	MOTOR GARAGES & SERVICE STATIONS.	Heinzei, M. & J. & Son, Unit 2/21 Orchard Rd., Brookvale. 2100	11693	1990	Premise Match	333m	South West
	MOTOR GARAGES & ENGINEERS	Kellendonk W. F. Pty. Ltd., 21 Orchard Rd Brookvale	43513	1964	Premise Match	333m	South West
37	DRY CLEANERS, PRESSERS/ DYERS	Murphys Dry Cleaners., 7 Chard Rd Brookvale	55286	1966	Premise Match	337m	West
	Dry Cleaners, Pressers/Dyers	Murphys Dry Cleaners, 7 Chard Rd., Brookvale	76252	1965	Premise Match	337m	West
38	MOTOR GARAGES & SERVICE STATIONS.	Hammond Automotive & Marine Services, 20 Ada Av., Brookvale. 2100	19006	1993	Premise Match	351m	South
	Motor Garages & Service Stations	Hammond Automotive & Marine Service, 20 Ada Ave., Brookvale 2100	53749	1991	Premise Match	351m	South
	MOTOR GARAGES & SERVICE STATIONS.	Hammond Automotive & Marine Service, 20 Ada Ave., Brookvale. 2100	11681	1990	Premise Match	351m	South
	MOTOR GARAGE & SERVICE STATIONS.	Hammond Automotive & Marine Service, 20 Ada Ave., Brookvale. 2100	65165	1989	Premise Match	351m	South
	MOTOR GARAGES & SERVICE STATIONS.	Hammond Automotive & Marine Service, 20 Ada Ave., Brookvale. 2100	59406	1988	Premise Match	351m	South
39	DRY CLEANERS & PRESSERS.	Murphys Dry Cleaners, 5 Chard Rd., Brookvale. 2100	53222	1988	Premise Match	357m	West
	DRY CLEANERS & PRESSERS.	Murphys Dry Cleaners, 5 Chard Rd., Brookvale. 2100	25450	1986	Premise Match	357m	West
	DRY CLEANERS & PRESSERS.	Murphys Dry Cleaners, 5 Chard Rd., Brookvale. 2100	34668	1985	Premise Match	357m	West
	DRY CLEANERS & PRESSERS.	Murphys Dry Cleaners, 5 Chard Rd., Brookvale. 2100	22119	1984	Premise Match	357m	West
	DRY CLEANERS & PRESSERS.	Murphys Dry Cleaners., 5 Chard Rd., Brookvale 2100	8714	1983	Premise Match	357m	West
	DRY CLEANERS & PRESSERS.(D8500)	Murphys Dry Cleaners, 5 Chard Rd., Brookvale. 2100.	23984	1982	Premise Match	357m	West

Map Id	Business Activity	Premise	Ref No.	Year	Location Confidence	Distance to Property Boundary or Road Intersection	Direction
39	DRY CLEANERS & PRESSERS.	Murphys Dry Cleaners., 5 Chard Rd., Brookvale. 2100	63470	1981	Premise Match	357m	West
	DRY CLEANERS, PRESSERS &/OR DYERS.	Murphys Dry Cleaners., 5 Chard Rd., Brookvale. 2100	49948	1980	Premise Match	357m	West
	DRY CLEANERS, PRESSERS &/OR DYERS.	Murphys Dry Cleaners., 5 Chard Rd., Brookvale. 2100	35481	1979	Premise Match	357m	West
	DRY CLEANERS, PRESSERS &/OR DYERS	Murphys Dry Cleaners. 5 Chard Rd., Brookvale. 2100	20885	1978	Premise Match	357m	West
	DRY CLEANERS, PRESSERS &/OR DYERS.	Murphys Dry Cleaners., 5 Chard Rd., Brookvale 2100	23708	1976	Premise Match	357m	West
	DRY CLEANERS, PRESSERS &/OR DYERS.	Murphy's Pty. Ltd., 5 Chard Rd., Brookvale. 2100	24232	1975	Premise Match	357m	West
	DRY CLEANERS, PRESSERS &/OR DYERS.	Murphys Dry Cleaners Pty. Ltd., 5 Chard Rd Brookvale	7142	1972	Premise Match	357m	West
	DRY CLEANERS, PRESSERS &/OR DYERS	Murphys Dry Cleaners Pty. Ltd., 5 Chard Rd Brookvale	51206	1971	Premise Match	357m	West
	DRY CLEANERS,PRESSERS /DYERS (D710)	Murphys Dry Cleaners Pty. Ltd., 5 Chard Rd., Brookvale	292409	1970	Premise Match	357m	West
	DRY CLEANERS, PRESSERS/ DYERS	Murphys Dry Cleaners Pty. Ltd., 5 Chard Rd Brookvale	37218	1969	Premise Match	357m	West
	DRY CLEANERS, PRESSERS/DYERS	Murphys Dry Cleaners Pty. Ltd., 5 Chard Rd Brookvale	20678	1968	Premise Match	357m	West
DRY CLEANERS, PRESSERS/ DYERS	Murphys Dry Cleaners Pty. Ltd., 5 Chard Rd Brookvale	6234	1967	Premise Match	357m	West	
40	MOTOR GARAGES &/OR ENGINEERS &/OR SERVICE STATIONS.	Eastern Automotives., 5 Sydenham Rd., Brookvale 2100	29875	1976	Premise Match	370m	West
	MOTOR GARAGES &/OR ENGINEERS.	Eastern Automotives., 5 Sydenham Rd., Brookvale. 2100	58789	1975	Premise Match	370m	West
	MOTOR GARAGES &/OR ENGINEERS.	C. & P. Motors., 5 Sydenham Rd., Brookvale	7663	1972	Premise Match	370m	West
	MOTOR GARAGES &/OR ENGINEERS.	C. & P. Motors., 5 Sydenham Rd Brookvale	56416	1971	Premise Match	370m	West
	MOTOR GARAGES & ENGINEERS(M6S6)	C. & P. Motors., 5 Sydenham Rd., BROOKVALE	337479	1970	Premise Match	370m	West
	MOTOR GARAGES & ENGINEERS.	C. & P. Motors., 5 Sydenham Rd Brookvale	37689	1969	Premise Match	370m	West
	MOTOR GARAGES & ENGINEERS	C. & P. Motors., 5 Sydenham Rd Brookvale	21119	1968	Premise Match	370m	West
41	MOTOR GARAGES &/OR ENGINEERS &/OR SERVICE STATIONS.	Clement Motors, 232 Harbord Rd., Brookvale. 2100	49816	1978	Premise Match	381m	North East
42	MOTOR GARAGES & SERVICE STATIONS.	Jordan, T.R., 13 Ethel Ave., Brookvale.2100	65843	1990	Premise Match	404m	South East
	MOTOR GARAGE & SERVICE STATIONS.	Jordan Denis Automotive Services Pty. Limited, 13 Ethel Ave., Brookvale. 2100	5125	1989	Premise Match	404m	South East
	MOTOR GARAGES & SERVICE STATIONS.	Jordan Denis Automotive Services Pty. Limited, 13 Ethel Ave., Brookvale. 2100	59470	1988	Premise Match	404m	South East
	MOTOR GARAGES & SERVICE STATIONS.	Jordan, Denis Automotive Services Pty. Limited, 13 Ethel Ave., Brookvale. 2100	64920	1986	Premise Match	404m	South East
	MOTOR GARAGES & SERVICE STATIONS.	Jordan Denis Automotive Services Pty. Limited., 13 Ethel Ave., Brookvale. 2100	45024	1985	Premise Match	404m	South East
	MOTOR GARAGES &/OR ENGINEERS &/OR SERVICE STATIONS.	Jordan. Denis Automotive Services Pty. Limited, 13 Ethel Ave., Brookvale. 2100	28522	1984	Premise Match	404m	South East
43	MOTOR GARAGES &/OR ENGINEERS.	Simonetta Motors Pty. Ltd., 571 Pittwater Rd, Brookvale. 2100	59535	1975	Premise Match	404m	North East

Map Id	Business Activity	Premise	Ref No.	Year	Location Confidence	Distance to Property Boundary or Road Intersection	Direction
43	MOTOR GARAGES &/OR ENGINEERS.	Simonetta Motors Pty. Ltd., 571 Pittwater Rd Brookvale	7680	1972	Premise Match	404m	North East
	MOTOR GARAGES &/OR ENGINEERS.	Simonetta Motors Pty. Ltd., 571 Pittwater Rd Brookvale	56434	1971	Premise Match	404m	North East
44	MOTOR GARAGES &/OR ENGINEERS &/OR SERVICE STATIONS.	Hans Noelle Motors., 11 Orchard Rd., Brookvale 2100	30225	1976	Premise Match	408m	South West
	MOTOR GARAGES &/OR ENGINEERS &/OR SERVICE STATIONS.	Three-Four-O., 11 Orchard Rd., Brookvale 2100	35022	1976	Premise Match	408m	South West
	MOTOR GARAGES &/OR ENGINEERS.	Three-Four-O, 11 Orchard Rd., Brookvale. 2100	59637	1975	Premise Match	408m	South West
	MOTOR GARAGES &/OR ENGINEERS.	Pycke M., 11 Orchard Rd Brookvale	7678	1972	Premise Match	408m	South West
	MOTOR GARAGES &/OR ENGINEERS.	Three-Four-O., 11 Orchard Rd Brookvale	7683	1972	Premise Match	408m	South West
	MOTOR GARAGES &/OR ENGINEERS.	Pycke M., 11 Orchard Rd Brookvale	56433	1971	Premise Match	408m	South West
	MOTOR GARAGES &/OR ENGINEERS.	Three-Four-O., 11 Orchard Rd., Brookvale	56436	1971	Premise Match	408m	South West
	MOTOR GARAGES & ENGINEERS.	Bombardier Motors., 11 Orchard Rd Brookvale	37686	1969	Premise Match	408m	South West
	MOTOR GARAGES & ENGINEERS	Bombardier Motors., 11 Orchard Rd Brookvale	21116	1968	Premise Match	408m	South West
	MOTOR GARAGES & ENGINEERS.	Bombardier Motors., 11 Orchard Rd Brookvale	6687	1967	Premise Match	408m	South West
	MOTOR GARAGES & ENGINEERS.	Bombardier Motors., 11 Orchard Rd Brookvale	55731	1966	Premise Match	408m	South West
	Motor Garages & Engineers	Bombardier Motors, 11 Orchard Rd. Brookvale	122306	1965	Premise Match	408m	South West
	45	MOTOR GARAGES &/OR ENGINEERS &/OR SERVICE STATIONS.	Bradley & Chapman., 2 Sydenham Rd., Brookvale 2100	25165	1976	Premise Match	416m
MOTOR GARAGES &/OR ENGINEERS.		Bradley & Chapman., 2 Sydenham Rd., Brookvale. 2100	58473	1975	Premise Match	416m	South West
MOTOR GARAGES &/OR ENGINEERS.		Bradley & Chapman., 2 Sydenham Rd Brookvale	7658	1972	Premise Match	416m	South West
MOTOR GARAGES &/OR ENGINEERS.		Bradley & Chapman., 2 Sydenham Rd Brookvale	56411	1971	Premise Match	416m	South West
MOTOR GARAGES &/OR ENGINEERS.		Pankhurst & Tait., 2 Sydenham Rd., Brookvale	61242	1956	Premise Match	416m	South West
MOTOR GARAGES &/OR ENGINEERS.		Panhurst & Tait., 2 Sydenham Rd., Brookvale	44651	1954	Premise Match	416m	South West
MOTOR GARAGES &/OR ENGINEERS.		Pankhurst & Tait., 2 Sydenham Rd Brookvale	49804	1954	Premise Match	416m	South West
MOTOR GARAGES &/OR ENGINEERS.		Pankhurst & Tait., 2 Sydenham Rd., Brookvale	40468	1953	Premise Match	416m	South West
46	MOTOR GARAGES & ENGINEERS	Goddard B. D. Pty. Ltd., 786 Pittwater Rd Brookvale	21126	1968	Road Intersection	417m	North East
	MOTOR GARAGES & ENGINEERS.	Goddard B. D. Pty. Ltd., 786 Pittwater Rd Brookvale	6696	1967	Road Intersection	417m	North East
	MOTOR GARAGES & ENGINEERS.	Goddard B. D. Pty. Ltd., 786 Pittwater Rd., Brookvale	55738	1966	Road Intersection	417m	North East
	Motor Garages & Engineers	Goddard. B. D. Pty. Ltd., 786 Pittwater Rd. Brookvale	122312	1965	Road Intersection	417m	North East
	MOTOR GARAGES & ENGINEERS	Goddard, B.D. Pty. Ltd., 786 Pittwater Rd., Brookvale	65447	1964	Road Intersection	417m	North East
	MOTOR GARAGES & ENGINEERS.	Goddard B D Pty Ltd., Cnr Pittwater & Carter Rds., Brookvale	28998	1962	Road Intersection	417m	North East
	MOTOR GARAGES & ENGINEERS.	Goddard B. D. Pty. Ltd., 786 Pittwater Rd Brookvale	29004	1962	Road Intersection	417m	North East
	MOTOR GARAGES & ENGINEERS	Goddard B D Pty Ltd Cnr. Pittwater & Carter Rds., BROOKVALE	347238	1961	Road Intersection	417m	North East

Map Id	Business Activity	Premise	Ref No.	Year	Location Confidence	Distance to Property Boundary or Road Intersection	Direction
46	MOTOR GARAGES & ENGINEERS	Goddard, B. D. Pty. Ltd., 786 Pittwater Rd. BROOKVALE	347239	1961	Road Intersection	417m	North East
	MOTOR GARAGES & ENGINEERS	Goddard B. D., 786 Pittwater Rd Brookvale	13720	1959	Road Intersection	417m	North East
	MOTOR GARAGE/ENGINEERS.	Goddard B. D., 786 Pittwater Rd Brookvale	4175	1958	Road Intersection	417m	North East
	MOTOR GARAGES &/OR ENGINEERS.	Mills Garage & Service Station (B.D. Goddard, Propr.) Cnr Pittwater & Carter Rds., Brookvale	40375	1953	Road Intersection	417m	North East
	MOTOR GARAGES &/OR ENGINEERS.	Mills Garage & Service Station (B. D. Goddard Propr.), Cnr Pittwater & Carter Rds., Brookvale	31963	1952	Road Intersection	417m	North East
	MOTOR SERVICE STATIONS-PETROL, Etc.	Mills Garage and Service Station (B. D. Goddard, Propr.), Cnr. Pittwater and Carter Rds., Brookvale	86213	1950	Road Intersection	417m	North East
	MOTOR GARAGES &/OR ENGINEERS	Mills Garage and Service Station (B. D. Goddard, Propr.), Cnr. Pittwater. and Carter Rds., Brookvale	84093	1950	Road Intersection	417m	North East
	MOTOR GARAGES &/OR ENGINEERS.	Mills Garage and Service Station (B. D. Goddard, Propr.), Cnr. Pittwater And Carter Rds., Brookvale	22634	1948-49	Road Intersection	417m	North East
	MOTOR SERVICE STATIONS-PETROL, ETC.	Mills Garage Service Station (B.D. Goddard, Propr.), Cnr. Pittwater and Carter Rd., Brookvale	26644	1948-49	Road Intersection	417m	North East
47	MOTOR GARAGES & SERVICE STATIONS.	P & T Automotive Repairs, 12 Ethel Av., Brookvale. 2100	19212	1993	Premise Match	423m	South
	Motor Garages & Service Stations	P. & T. Automotive Repairs, 12 Ethel Ave., Brookvale 2100	97798	1991	Premise Match	423m	South
	MOTOR GARAGES & SERVICE STATIONS.	P. & T. Automotive Repairs, 12 Ethel Ave., Brookvale. 2100	11957	1990	Premise Match	423m	South
	MOTOR GARAGE & SERVICE STATIONS.	A & D. Motors, 12 Ethel Ave., Brookvale. 2100	64240	1989	Premise Match	423m	South
	MOTOR GARAGES & SERVICE STATIONS.	A. & D. Motors, 12 Ethel Ave., Brookvale. 2100	53338	1988	Premise Match	423m	South
	MOTOR GARAGES & SERVICE STATIONS.	A. & D. Motors, 12 Ethel Ave., Brookvale. 2100	63839	1986	Premise Match	423m	South
	MOTOR GARAGES & SERVICE STATIONS.	A. & D. Motors, 12 Ethel Ave., Brookvale. 2100	38851	1985	Premise Match	423m	South
	MOTOR GARAGES &/OR ENGINEERS &/OR SERVICE STATIONS.	A. & D. Motors, 12 Ethel Ave., Brookvale. 2100	22236	1984	Premise Match	423m	South
48	MOTOR GARAGES &/OR ENGINEERS.	Brookvale Motors., 658 Pittwater Rd Brookvale	7660	1972	Premise Match	428m	West
	MOTOR GARAGES &/OR ENGINEERS.	Brookvale Motors., 658 Pittwater Rd Brookvale	56413	1971	Premise Match	428m	West
	MOTOR GARAGES & ENGINEERS(M6S6)	Brookvale Motors., 658 Pittwater Rd., BROOKVALE	337446	1970	Premise Match	428m	West
	MOTOR GARAGES & ENGINEERS.	Brookvale Motors., 658 Pittwater Rd Brookvale	37687	1969	Premise Match	428m	West
	MOTOR GARAGES & ENGINEERS	Brookvale Motors., 658 Pittwater Rd Brookvale	21117	1968	Premise Match	428m	West
	MOTOR GARAGES & ENGINEERS.	Brookvale Motors., 658 Pittwater Rd Brookvale	6688	1967	Premise Match	428m	West
	MOTOR GARAGES & ENGINEERS.	Brookvale Motors., 658 Pittwater Rd Brookvale	55732	1966	Premise Match	428m	West
	Motor Garages & Engineers	Brookvale Motors, 658 Pittwater Rd. Brookvale	122307	1965	Premise Match	428m	West
	MOTOR GARAGES & ENGINEERS	Brookvale Motors., 658 Pittwater Rd Brookvale	43505	1964	Premise Match	428m	West
	MOTOR GARAGES & ENGINEERS.	Brookvale Motors., 658 Pittwater Rd Brookvale	29001	1962	Premise Match	428m	West
	MOTOR GARAGES & ENGINEERS	Brookvale Motors, 658 Pittwater Rd. BROOKVALE	346746	1961	Premise Match	428m	West
	MOTOR GARAGES & ENGINEERS	Brookvale Motors., 658 Pittwater Rd Brookvale	13718	1959	Premise Match	428m	West
49	MOTOR GARAGES & SERVICE STATIONS.	Harder. Max Motors, 240 Harbord Rd., Brookvale. 2100	19010	1993	Premise Match	430m	North East

Map Id	Business Activity	Premise	Ref No.	Year	Location Confidence	Distance to Property Boundary or Road Intersection	Direction
49	Motor Garages & Service Stations	Harder, Max Motors, 240 Harbord Rd., Brookvale 2100	97193	1991	Premise Match	430m	North East
	MOTOR GARAGES & SERVICE STATIONS.	Harder Max Motors, 240 Harbord Rd., Brookvale. 2100	11685	1990	Premise Match	430m	North East
	MOTOR GARAGE & SERVICE STATIONS.	Harder Max Motors, 240 Harbord Rd., Brookvale. 2100	65170	1989	Premise Match	430m	North East
	MOTOR GARAGES & SERVICE STATIONS.	Harder, Max Motors, 240 Harbord Rd., Brookvale. 2100	59411	1988	Premise Match	430m	North East
	MOTOR GARAGES & SERVICE STATIONS.	Harder, Max Motors, 240 Harbord Rd., Brookvale. 2100	64847	1986	Premise Match	430m	North East
	MOTOR GARAGES & SERVICE STATIONS.	Harder Max Motors, 240 Harbord Rd., Brookvale. 2100	44949	1985	Premise Match	430m	North East
	MOTOR GARAGES &/OR ENGINEERS &/OR SERVICE STATIONS.	Harder Max Motors, 240 Harbord Rd., Brookvale. 2100	28448	1984	Premise Match	430m	North East
	MOTOR GARAGES &/OR ENGINEERS &/OR SERVICE STATIONS.	Harder Max Motors., 240 Harbord Rd., Brookvale. 2100	14876	1983	Premise Match	430m	North East
	MOTOR GARAGES &/OR ENGINEERS &/OR SERVICE STATIONS. (M6860)	Harder, Max Motors, 240 Harbord Rd., Brookvale. 2100.	56941	1982	Premise Match	430m	North East
	MOTOR GARAGES &/OR ENGINEERS &/OR SERVICE STATIONS.	Harder Max Motors., 240 Harbord Rd., Brookvale 2100	3495	1981	Premise Match	430m	North East
	MOTOR GARAGES &/OR ENGINEERS &/OR SERVICE STATIONS.	Harder, Max Motors., 240 Harbord Rd., Brookvale. 2100	58228	1980	Premise Match	430m	North East
50	MOTOR GARAGES & SERVICE STATIONS.	W.R. & J. Albrecht Engineering Pty. Ltd., 244 Harbord Rd., Brookvale. 2100	45800	1985	Premise Match	437m	North East
	MOTOR GARAGES &/OR ENGINEERS &/OR SERVICE STATIONS.	Supreme Service Station, 794 Pittwater Rd., Brookvale. 2100	34211	1984	Premise Match	437m	North East
	MOTOR GARAGES &/OR ENGINEERS &/OR SERVICE STATIONS.	W R & J Albrecht Engineering Pty. Ltd., 244 Harbord Rd., Brookvale. 2100	34361	1984	Premise Match	437m	North East
	MOTOR GARAGES &/OR ENGINEERS &/OR SERVICE STATIONS.	Supreme Service Station., 794 Pittwater Rd., Brookvale 2100	21661	1983	Premise Match	437m	North East
	MOTOR GARAGES &/OR ENGINEERS &/OR SERVICE STATIONS.	W.R. & J. Albrecht Engineering Pty. Ltd., 244 Harbord Rd., Brookvale 2100	21804	1983	Premise Match	437m	North East
	MOTOR GARAGES &/OR ENGINEERS &/OR SERVICE STATIONS. (M6860)	Supreme Service Station, 794 Pittwater Rd., Brookvale. 2100.	57652	1982	Premise Match	437m	North East
	MOTOR GARAGES &/OR ENGINEERS &/OR SERVICE STATIONS. (M6860)	W.R. & J. Albrecht Engineering Pty. Ltd., 244 Harbord Rd., Brookvale. 2100.	57804	1982	Premise Match	437m	North East
	MOTOR GARAGES &/OR ENGINEERS &/OR SERVICE STATIONS.	Supreme Service Station., 794 Pittwater Rd., Brookvale 2100	8239	1981	Premise Match	437m	North East
	MOTOR GARAGES &/OR ENGINEERS &/OR SERVICE STATIONS.	W. R. & J. Albrecht Engineering Pty Ltd., 244 Harbord Rd., Brookvale 2100	8374	1981	Premise Match	437m	North East
	MOTOR GARAGES &/OR ENGINEERS &/OR SERVICE STATIONS.	W.R. & J. Albrecht Engineering Pty. Ltd., 244 Harbord Rd., Brookvale. 2100	59063	1980	Premise Match	437m	North East

Map Id	Business Activity	Premise	Ref No.	Year	Location Confidence	Distance to Property Boundary or Road Intersection	Direction
50	MOTOR GARAGES &/OR ENGINEERS &/OR SERVICE STATIONS.	Supreme Service Station., 794 Pittwater Rd., Brookvale. 2100.	46421	1979	Premise Match	437m	North East
	MOTOR GARAGES &/OR ENGINEERS &/OR SERVICE STATIONS.	W.R. & J. Albrecht Engineering Pty. Ltd., 244 Harbord Rd., Brookvale. 2100.	46560	1979	Premise Match	437m	North East
	MOTOR GARAGES &/OR ENGINEERS &/OR SERVICE STATIONS.	Supreme Service Station, 794 Pittwater Rd., Brookvale. 2100	50901	1978	Premise Match	437m	North East
	MOTOR GARAGES &/OR ENGINEERS &/OR SERVICE STATIONS.	W.R. & J. Albrecht Engineering Pty. Ltd., 244 Harbord Rd., Brookvale. 2100	51046	1978	Premise Match	437m	North East
	MOTOR GARAGES &/OR ENGINEERS.	Car Sales Pty. Ltd., 790 Pittwater Rd Brookvale	7664	1972	Premise Match	437m	North East
	MOTOR GARAGES &/OR ENGINEERS.	Car Sales Pty. Ltd., 790 Pittwater Rd Brookvale	56417	1971	Premise Match	437m	North East
	MOTOR GARAGES & ENGINEERS	Supreme Service Station., 246 Harbord Rd Brookvale	43516	1964	Premise Match	437m	North East
	MOTOR GARAGES & ENGINEERS.	Supreme Service Station., 246 Harbord Rd Brookvale	29009	1962	Premise Match	437m	North East
51	DRY CLEANERS, PRESSERS &/OR DYERS.	Mackellar Dri-Cleaners., 573B Pittwater Rd., Brookvale 2100	3039	1972	Premise Match	439m	North East
	DRY CLEANERS, PRESSERS &/OR DYERS	Mackellar Dri-Cleaners., 573B Pittwater Rd Brookvale	51177	1971	Premise Match	439m	North East
	DRY CLEANERS,PRESSERS /DYERS (D710)	Mackellar Dri-Cleaners., 573b Pittwater Rd., Brookvale., 2100	292385	1970	Premise Match	439m	North East
	DRY CLEANERS, PRESSERS/ DYERS	Mackellar Dry Cleaners., 573B Pittwater Rd Brookvale	37194	1969	Premise Match	439m	North East
	DRY CLEANERS, PRESSERS/DYERS	Mackellar Dry Cleaners., 573B Pittwater Rd Brookvale	20653	1968	Premise Match	439m	North East
	DRY CLEANERS, PRESSERS/ DYERS	Mackellar Dry Cleaners., 573B Pittwater Rd Brookvale	6211	1967	Premise Match	439m	North East
	DRY CLEANERS, PRESSERS/ DYERS	Mackellar Dry Cleaners., 573B Pittwater Rd Brookvale	55262	1966	Premise Match	439m	North East
	Dry Cleaners, Pressers/Dyers	Mackellar Dry Cleaners, 573b Pittwater Rd., Brookvale	76234	1965	Premise Match	439m	North East
	DRY CLEANERS, PRESSERS/ DYERS.	Mackellar Dry Cleaners., 573B Pittwater Rd Brookvale	43076	1964	Premise Match	439m	North East
	DRY CLEANERS, PRESSERS/DYERS.	Mackellar Dry Cleaners., 573B Pittwater Rd Brookvale	24825	1962	Premise Match	439m	North East
	DRY CLEANERS, PRESSERS / DYERS	Mackellar Dry Cleaners 573b Pittwater Rd., Brookvale	299172	1961	Premise Match	439m	North East
	DRY CLEANERS, PRESSERS / DYERS	Mackellar Dry Cleaners, 573b Pittwater Rd., Brookvale	299173	1961	Premise Match	439m	North East
	DRY CLEANERS, PRESSERS/DYERS	Mackellar Dry Cleaners., 573 Pittwater Rd Brookvale	10121	1959	Premise Match	439m	North East
	DRY CLEANERS, PRESSERS & DYERS	Mackellar Dry Cleaners., 573 Pittwater Rd Brookvale	307	1958	Premise Match	439m	North East
	DRY CLEANERS, PRESSERS & DYERS.	Mac Kellar Dry Cleaners., 573 Pittwater Rd Brookvale	54897	1956	Premise Match	439m	North East
52	MOTOR GARAGES & ENGINEERS(M6S6)	Erskine & Prothero., 14 Orchard Rd., BROOKVALE	337738	1970	Premise Match	439m	South West
	MOTOR GARAGES & ENGINEERS.	Erskine & Prothero., 14 Orchard Rd Brookvale	37692	1969	Premise Match	439m	South West
	MOTOR GARAGES & ENGINEERS	Erskine & Prothero., 14 Orchard Rd Brookvale	21123	1968	Premise Match	439m	South West
	MOTOR GARAGES & ENGINEERS.	Erskine & Prothero., 14 Orchard Rd Brookvale	6693	1967	Premise Match	439m	South West
53	MOTOR GARAGES &/OR ENGINEERS &/OR SERVICE STATIONS.	Brookvale Motor Emporium Pty. Ltd., 648 Pittwater Rd., Brookvale 2100	25182	1976	Premise Match	449m	West

Map Id	Business Activity	Premise	Ref No.	Year	Location Confidence	Distance to Property Boundary or Road Intersection	Direction
53	MOTOR GARAGES &/OR ENGINEERS.	Brookvale Motor Emporium Pty. Ltd., 648 Pittwater Rd., Brookvale. 2100	58487	1975	Premise Match	449m	West
	MOTOR GARAGES & ENGINEERS.	Erichsen Motors Pty. Ltd., 646-648 Pittwater Rd Brookvale	37691	1969	Premise Match	449m	West
	MOTOR GARAGES & ENGINEERS	Erichsen Motors Pty. Ltd., 646-648 Pittwater Rd Brookvale	21122	1968	Premise Match	449m	West
	MOTOR GARAGES & ENGINEERS.	Erichsen Motors Pty. Ltd., 646-648 Pittwater Rd Brookvale	6692	1967	Premise Match	449m	West
	MOTOR GARAGES & ENGINEERS.	Erichsen Motors Pty Ltd., 646-648 Pittwater Rd., Brookvale	55735	1966	Premise Match	449m	West
	Motor Garages & Engineers	Erichsen Motors Pty. Ltd., 646-648 Pittwater Rd. Brookvale	122309	1965	Premise Match	449m	West
	MOTOR GARAGES & ENGINEERS	Erichsen Motors Pty. Ltd., 646-648 Pittwater Rd Brookvale	43506	1964	Premise Match	449m	West
54	MOTOR GARAGES & SERVICE STATIONS.	Wickham Phil Automotive Pty. Ltd., 46 Mitchell Rd., Brookvale. 2100	18397	1990	Premise Match	452m	South
	MOTOR GARAGE & SERVICE STATIONS.	Wickham, Phil Automotive Pty. Ltd., 46 Mitchell Rd., Brookvale. 2100	5734	1989	Premise Match	452m	South
55	MOTOR GARAGES &/OR ENGINEERS &/OR SERVICE STATIONS.	Wickham P. Automotive Pty. Ltd., 1 Powells Rd., Brookvale. 2100	63182	1980	Premise Match	472m	South West
	MOTOR GARAGES &/OR ENGINEERS &/OR SERVICE STATIONS.	Wickham P. Automotive Pty. Ltd., 1 Powells Rd., Brookvale. 2100.	46617	1979	Premise Match	472m	South West
	MOTOR GARAGES &/OR ENGINEERS &/OR SERVICE STATIONS.	Wickham, P. Automotive Pty. Ltd., 1 Powells Rd., Brookvale. 2100	51107	1978	Premise Match	472m	South West
56	MOTOR GARAGES & SERVICE STATIONS.	Burleigh Morgan Automotive Repairs, 16 Powells Rd., Brookvale. 2100	18721	1993	Premise Match	490m	South West
	Motor Garages & Service Stations	Burleigh Morgan Automotive Repairs, 16 Powells Rd., Brookvale 2100	97610	1991	Premise Match	490m	South West
	MOTOR GARAGES & SERVICE STATIONS.	Burleigh Morgan Automotive Repairs, 16 Powells Rd., Brookvale. 2100	11249	1990	Premise Match	490m	South West
	MOTOR GARAGE & SERVICE STATIONS.	Burleigh Morgan Automotive Repairs, 16 Powells Rd., Brookvale. 2100	64687	1989	Premise Match	490m	South West
	MOTOR GARAGES & SERVICE STATIONS.	Burleigh Morgan Automotive Repairs, 16 Powells Rd., Brookvale. 2100	53812	1988	Premise Match	490m	South West
	MOTOR GARAGES & SERVICE STATIONS.	Burleigh Morgan Automotive Repairs, 16 Powell, Rd., Brookvale. 2100	64282	1986	Premise Match	490m	South West
	MOTOR GARAGES & SERVICE STATIONS.	Burleigh Morgan Automotive Repairs, 16 Powells Rd., Brookvale. 2100	39284	1985	Premise Match	490m	South West
	MOTOR GARAGES &/OR ENGINEERS &/OR SERVICE STATIONS.	Burleigh Morgan Automotive Repairs, 16 Powells St., Brookvale. 2100	27896	1984	Premise Match	490m	South West
	MOTOR GARAGES &/OR ENGINEERS &/OR SERVICE STATIONS.	Burleigh Morgan Automotrve Repairs., 16 Powells Rd., Brookvale 2100	14311	1983	Premise Match	490m	South West
	MOTOR GARAGES &/OR ENGINEERS &/OR SERVICE STATIONS.	Haiqaz Bentain., 16 Powells Rd., Brookvale. 2100	14867	1983	Premise Match	490m	South West
	MOTOR GARAGES &/OR ENGINEERS &/OR SERVICE STATIONS. (M6860)	Burleigh Morgan Automotive Repairs, 16 Powells Rd., Brookvale. 2100.	56365	1982	Premise Match	490m	South West
	MOTOR GARAGES &/OR ENGINEERS &/OR SERVICE STATIONS. (M6860)	Haiqaz Bentain, 16 Powells Rd., Brookvale. 2100.	56933	1982	Premise Match	490m	South West
	MOTOR GARAGES &/OR ENGINEERS &/OR SERVICE STATIONS.	Burleigh Morgan Automotive Repairs., 16 Powells Rd., Brookvale. 2100	64039	1981	Premise Match	490m	South West

Map Id	Business Activity	Premise	Ref No.	Year	Location Confidence	Distance to Property Boundary or Road Intersection	Direction
56	MOTOR GARAGES &/OR ENGINEERS &/OR SERVICE STATIONS.	Burleigh Morgan Automotive Repairs., 16 Powells Rd., Brookvale. 2100	51544	1980	Premise Match	490m	South West

Reproduced with permission of UBD and Hardie Grant Media Pty Ltd DD 01/08/2018

Dry Cleaners, Motor Garages & Service Stations 1948-1993 Road or Area Matches

Dry Cleaners, Motor Garages & Service Stations from UBD Business Directories, mapped to a road or an area, within the dataset buffer. Records are mapped to the road when a building number is not supplied, cannot be found, or the road has been renumbered since the directory was published.

Note: The Universal Business Directories were published between 1948 and 1993. Dry Cleaners, Motor Garages & Service Stations have been extracted from all of these directories except the following years 1951, 1955, 1957, 1960, 1963, 1973, 1974, 1977, 1987.

Map Id	Business Activity	Premise	Ref No.	Year	Location Confidence	Distance to Road Corridor or Area
57	MOTOR GARAGE & SERVICE STATIONS.	Caltex Service Station Brookvale, 46 Pittwater Rd., Brookvale. 2100	64814	1989	Road Match	150m
	MOTOR GARAGES & SERVICE STATIONS.	Caltex Service Station Brookvale, 46 Pittwater Rd., Brookvale. 2100	53930	1988	Road Match	150m
	MOTOR GARAGES & SERVICE STATIONS.	Caltex Service Station Brookvale, 46 Pittwater Rd., Brookvale. 2100	64393	1986	Road Match	150m
	MOTOR SERVICE STATIONS-PETROL,OIL,ETC.	Ampol Service Station., 456 Pittwater Rd., BROOKVALE	340766	1970	Road Match	150m
	MOTOR SERVICE STATIONS-PETROL,OIL,ETC.	Ensign Service Station., Pittwater Rd., BROOKVALE	341031	1970	Road Match	150m
	MOTOR SERVICE STATIONS-PETROL,OIL,ETC.	Total Service Station., 438 Pittwater Rd., BROOKVALE	341560	1970	Road Match	150m
	MOTOR SERVICE STATIONS-PETROL, OIL, ETC.	Ampol Service Station., 456 Pittwater Rd Brookvale	47570	1969	Road Match	150m
	MOTOR SERVICE STATIONS-PETROL, OIL, ETC.	Booney S. & N., Pittwater Rd Brookvale	47571	1969	Road Match	150m
	MOTOR GARAGES & ENGINEERS.	BP Corvette Service Station., Pittwater Rd Brookvale	37685	1969	Road Match	150m
	MOTOR SERVICE STATIONS-PETROL, OIL, ETC.	Ensign Service Station., Pittwater Rd Brookvale	47573	1969	Road Match	150m
	MOTOR SERVICE STATIONS-PETROL, OIL, ETC.	Total Service Station., 438 Pittwater Rd Brookvale	47579	1969	Road Match	150m
	MOTOR SERVICE STATIONS-PETROL, OIL, ETC.	Ampol Service Station., 456 Pittwater Rd Brookvale	30992	1968	Road Match	150m
	MOTOR SERVICE STATIONS-PETROL, OIL, ETC.	Booney S. & N., Pittwater Rd Brookvale	30993	1968	Road Match	150m
	MOTOR GARAGES & ENGINEERS	BP Corvette Service Station., Pittwater Rd Brookvale	21115	1968	Road Match	150m
	MOTOR SERVICE STATIONS-PETROL, OIL, ETC.	Ensign Service Station., Pittwater Rd Brookvale	30995	1968	Road Match	150m
	MOTOR SERVICE STATIONS-PETROL, OIL, ETC.	Total Service Station., 438 Pittwater Rd Brookvale	31000	1968	Road Match	150m
	MOTOR SERVICE STATIONS-PETROL, OIL, ETC.	Ampol Service Station., 456 Pittwater Rd Brookvale	15473	1967	Road Match	150m
	MOTOR SERVICE STATIONS-PETROL, OIL, ETC.	Booney S. & N., Pittwater Rd Brookvale	15474	1967	Road Match	150m
	MOTOR GARAGES & ENGINEERS.	BP Corvette Service Station., Pittwater Rd Brookvale	6686	1967	Road Match	150m
	MOTOR SERVICE STATIONS-PETROL, OIL, ETC.	Ensign Service Station., Pittwater Rd Brookvale	15476	1967	Road Match	150m
	MOTOR SERVICE STATIONS-PETROL, OIL, ETC.	Total Service Station., 438 Pittwater Rd Brookvale	15481	1967	Road Match	150m

Map Id	Business Activity	Premise	Ref No.	Year	Location Confidence	Distance to Road Corridor or Area
57	MOTOR SERVICE STATIONS-PETROL, OIL, ETC.	Ampol Service Station., 456 Pittwater Rd Brookvale	1050	1966	Road Match	150m
	MOTOR SERVICE STATIONS-PETROL, OIL, ETC.	Booney S. & N., Pittwater Rd Brookvale	1051	1966	Road Match	150m
	MOTOR GARAGES & ENGINEERS.	BP Corvette Service Station., Pittwater Rd Brookvale	55730	1966	Road Match	150m
	MOTOR SERVICE STATIONS-PETROL, OIL, ETC.	Ensign Service Station., Pittwater Rd Brookvale	1053	1966	Road Match	150m
	MOTOR SERVICE STATIONS-PETROL, OIL, ETC.	Total Service Station., 438 Pittwater Rd Brookvale	1058	1966	Road Match	150m
	Motor Service Stations - Petrol, Oil, Etc.	Ampol Service Station, 456 Pittwater Rd. Brookvale	125505	1965	Road Match	150m
	Motor Service Stations - Petrol, Oil, Etc.	Total Service Station, 438 Pittwater Rd. Brookvale	125511	1965	Road Match	150m
	MOTOR SERVICE STATIONS-PETROL, OIL, ETC.	Ampol Service Station., 456 Pittwater Rd Brookvale	51793	1964	Road Match	150m
	MOTOR GARAGES & ENGINEERS	Bombardier Motor Sales Pty. Ltd., 305 Pittwater Rd Brookvale	43504	1964	Road Match	150m
	MOTOR SERVICE STATIONS-PETROL, OIL, ETC.	Golden Fleece Brookvale Service Station., 460 Pittwater Rd Brookvale	51796	1964	Road Match	150m
	MOTOR SERVICE STATIONS-PETROL, OIL, ETC.	Total Service Station., 438 Pittwater Rd Brookvale	51800	1964	Road Match	150m
	MOTOR GARAGES & ENGINEERS.	Bombardier Motor Sales Pty. Ltd., 305 Pittwater Rd Brookvale	29000	1962	Road Match	150m
	MOTOR SERVICE STATIONS-PETROL, OIL, ETC.	Golden Fleece Brookvale Service Station., 460 Pittwater Rd Brookvale	37953	1962	Road Match	150m
	MOTOR GARAGES & ENGINEERS	Bombardier Motor Sales Pty. Ltd., 305 Pittwater Rd. BROOKVALE	346681	1961	Road Match	150m
	MOTOR SERVICE STATIONS—PETROL, OIL, Etc.	Golden Fleece Brookvale Service Station, 460 Pittwater Rd. BROOKVALE	350611	1961	Road Match	150m
	MOTOR GARAGES & ENGINEERS	Try Lance., 220 Pittwater Rd Brookvale	13729	1959	Road Match	150m
	MOTOR GARAGE/ENGINEERS.	Brookvale Motors., Pittwater Rd Brookvale	717	1958	Road Match	150m
	DRY CLEANERS, PRESSERS & DYERS	Mercury Dry Cleaners., Pittwater Rd Brookvale	317	1958	Road Match	150m
	MOTOR GARAGE/ENGINEERS.	Try Lance., 220 Pittwater Rd Brookvale	9179	1958	Road Match	150m
	MOTOR GARAGES &/OR ENGINEERS.	Brookvale Motors., Pittwater Rd Brookvale	57329	1956	Road Match	150m
	MOTOR GARAGES &/OR ENGINEERS.	Brookvale Motors., Pittwater Rd., Brookvale	57060	1956	Road Match	150m
	MOTOR GARAGES &/OR ENGINEERS.	Goddard B. D., Pittwater Rd Brookvale	57714	1956	Road Match	150m
	MOTOR GARAGES &/OR ENGINEERS.	Try Lance., 220 Pittwater Rd Brookvale	61595	1956	Road Match	150m
	MOTOR GARAGES &/OR ENGINEERS.	Bombardier S., 240 Pittwater Rd Brookvale	48919	1954	Road Match	150m
	MOTOR GARAGES &/OR ENGINEERS.	Brookvale House Car Repairs., 220 Pittwater Rd Brookvale	48962	1954	Road Match	150m
	MOTOR GARAGES &/OR ENGINEERS.	Brookvale Motors., Pittwater Rd Brookvale	44596	1954	Road Match	150m
	MOTOR GARAGES &/OR ENGINEERS.	Brookvale Motors., Pittwater Rd Brookvale	48963	1954	Road Match	150m
	MOTOR GARAGES &/OR ENGINEERS.	Goddard B D., Pittwater Rd Brookvale	44622	1954	Road Match	150m
	MOTOR GARAGES &/OR ENGINEERS.	Goddard B. D., Pittwater Rd Brookvale	49326	1954	Road Match	150m
	MOTOR GARAGES &/OR ENGINEERS.	Lance Try's Service Station., 220 Pittwater Rd Brookvale	49551	1954	Road Match	150m

Map Id	Business Activity	Premise	Ref No.	Year	Location Confidence	Distance to Road Corridor or Area
57	DRY CLEANERS, PRESSERS & DYERS.	Mercury Dry Cleaners., 343 Pittwater Rd Brookvale	44448	1954	Road Match	150m
	MOTOR GARAGES &/OR ENGINEERS.	Try Lance., 220 Pittwater Rd., Brookvale	54227	1954	Road Match	150m
	MOTOR GARAGES &/OR ENGINEERS.	Bombardier S., 240 Pittwater Rd Brookvale	36634	1953	Road Match	150m
	MOTOR GARAGES &/OR ENGINEERS.	Brookvale House Car Repairs., 220 Pittwater Rd Brookvale	36675	1953	Road Match	150m
	MOTOR GARAGES &/OR ENGINEERS.	Goddard B D., Pittwater Rd Brookvale	36448	1953	Road Match	150m
	MOTOR GARAGES &/OR ENGINEERS.	Goddard B. D., Pittwater Rd Brookvale	40052	1953	Road Match	150m
	DRY CLEANERS, PRESSERS & DYERS.	Mercury Dry Cleaners., 343 Pittwater Rd Brookvale	36273	1953	Road Match	150m
	MOTOR GARAGES &/OR ENGINEERS.	Try Lance., 220 Pittwater Rd., Brookvale	43846	1953	Road Match	150m
	MOTOR GARAGES &/OR ENGINEERS.	James C., Pitt Water Rd Brookvale	31798	1952	Road Match	150m
	DRY CLEANERS, PRESSERS & DYERS.	Mercury Dry Cleaners., 343 Pittwater Rd Brookvale	27184	1952	Road Match	150m
	MOTOR GARAGES &/OR ENGINEERS.	Try Lance., 220 Pittwater Rd Brookvale	32349	1952	Road Match	150m
	MOTOR GARAGES &/OR ENGINEERS	James, C., Pittwater Rd., Brookvale	83920	1950	Road Match	150m
	DRY CLEANERS, PRESSERS & DYERS	Mercury Dry Cleaners, 343 Pittwater Rd., Brookvale	35525	1950	Road Match	150m
	MOTOR GARAGES &/OR ENGINEERS	Try, Lance, 220 Pittwater Rd., Brookvale	84483	1950	Road Match	150m
	MOTOR GARAGES &/OR ENGINEERS.	James C., Pittwater Rd Brookvale	22498	1948-49	Road Match	150m
	DRY CLEANERS, PRESSERS & DYERS.	Mercury Dry Cleaners., 343 Pittwater Rd Brookvale	17364	1948-49	Road Match	150m
MOTOR GARAGES &/OR ENGINEERS.	Try Lance., 220 Pittwater Rd Brookvale	22959	1948-49	Road Match	150m	
58	MOTOR GARAGES &/OR ENGINEERS &/OR SERVICE STATIONS.	White Motors., Mitchell Rd., Brookvale 2100	35208	1976	Road Match	169m
	MOTOR GARAGES &/OR ENGINEERS.	White Motors, Mitchell Rd., Brookvale. 2100	59776	1975	Road Match	169m
59	MOTOR GARAGES &/OR ENGINEERS &/OR SERVICE STATIONS.	Brook Vale Zuto Port, Harbord Rd., Brookvale. 2100	27878	1984	Road Match	292m
	MOTOR GARAGES &/OR ENGINEERS &/OR SERVICE STATIONS.	Brookvale Auto Port., Harbord Rd., Brookvale 2100	14292	1983	Road Match	292m
	MOTOR GARAGES &/OR ENGINEERS &/OR SERVICE STATIONS. (M6860)	Brookvale Auto Port, Harbord Rd., Brookvale. 2100.	56344	1982	Road Match	292m
	MOTOR GARAGES &/OR ENGINEERS &/OR SERVICE STATIONS.	Brookvale Auto Port., Harbord Rd., Brookvale. 2100	64023	1981	Road Match	292m
	MOTOR GARAGES &/OR ENGINEERS &/OR SERVICE STATIONS.	Brookvale Auto Port., Harbord Rd., Brookvale. 2100	51528	1980	Road Match	292m
	MOTOR GARAGES &/OR ENGINEERS &/OR SERVICE STATIONS.	Brookvale Auto Port., Harbord Rd., Brookvale. 2100.	40921	1979	Road Match	292m
	MOTOR GARAGES &/OR ENGINEERS &/OR SERVICE STATIONS.	Brookvale Auto Port, Harbord Rd., Brookvale. 2100	49464	1978	Road Match	292m
	MOTOR GARAGES &/OR ENGINEERS &/OR SERVICE STATIONS.	Brookvale Auto Port., Harbord Rd., Brookvale 2100	25181	1976	Road Match	292m
	MOTOR GARAGES &/OR ENGINEERS.	Brookvale Auto Port., Harbord Rd., Brookvale. 2100	58486	1975	Road Match	292m
	MOTOR GARAGES &/OR ENGINEERS.	Brookvale Auto Port., Harbord Rd Brookvale	7659	1972	Road Match	292m

Map Id	Business Activity	Premise	Ref No.	Year	Location Confidence	Distance to Road Corridor or Area
59	MOTOR SERVICE STATIONS-PETROL, OIL, ETC.	Esso Service Station., Harbord Rd Brookvale	16493	1972	Road Match	292m
	MOTOR GARAGES &/OR ENGINEERS.	Supreme Service Station., Harbord Rd Brookvale	7682	1972	Road Match	292m
	MOTOR GARAGES &/OR ENGINEERS.	Brookvale Auto Port., Harbord Rd Brookvale	56412	1971	Road Match	292m
	MOTOR SERVICE STATIONS-PETROL, OIL, ETC.	Esso Service Station., Harbord Rd Brookvale	63078	1971	Road Match	292m
	MOTOR GARAGES &/OR ENGINEERS.	Wingala Service Centre., Harbord Rd Brookvale	56440	1971	Road Match	292m
	MOTOR SERVICE STATIONS-PETROL,OIL,Etc.	Esso Service Station., Harbord Rd., BROOKVALE	341051	1970	Road Match	292m
	MOTOR GARAGES & ENGINEERS(M6S6)	Wingala Service Centre., Harbord Rd., BROOKVALE	338902	1970	Road Match	292m
	MOTOR SERVICE STATIONS-PETROL, OIL, ETC.	Esso Service Station., Harbord Rd Brookvale	47574	1969	Road Match	292m
	MOTOR GARAGES & ENGINEERS.	Wingala Service Centre., Harbord Rd Brookvale	37702	1969	Road Match	292m
	MOTOR GARAGES & ENGINEERS	Wingala Service Centre., Harbord Rd Brookvale	21134	1968	Road Match	292m
	MOTOR GARAGES & ENGINEERS.	Wingala Service Centre., Harbord Rd Brookvale	6703	1967	Road Match	292m
	MOTOR GARAGES & ENGINEERS.	Wingala Service Centre., Harbord Rd., Brookvale	55745	1966	Road Match	292m
	MOTOR GARAGES & ENGINEERS	Edwards, W. H., Harbord Rd. DEE WHY	347091	1961	Road Match	292m
	MOTOR GARAGES & ENGINEERS	Edwards W. H., Harbord Rd., Dee Why	13954	1959	Road Match	292m
	MOTOR GARAGE/ENGINEERS.	Edwards W. H., Harbord Rd Dee Why	1009	1958	Road Match	292m
	MOTOR GARAGES &/OR ENGINEERS.	Edwards W. H., Harbord Rd Dee Why	57598	1956	Road Match	292m
MOTOR GARAGES &/OR ENGINEERS.	Edwards W. H., Harbord Rd., Dee Why	49214	1954	Road Match	292m	
MOTOR GARAGES &/OR ENGINEERS.	Edwards W. H., Harbord Rd Dee Why	39954	1953	Road Match	292m	
60	MOTOR GARAGES & ENGINEERS(M6S6)	Buckle, B. Auto Conversions., 559 Orchard Rd., BROOKVALE	337460	1970	Road Match	295m
	MOTOR GARAGES & ENGINEERS.	Buckle B. Auto Conversions., 559 Orchard Rd Brookvale	37688	1969	Road Match	295m
	MOTOR GARAGES & ENGINEERS	Buckle B. Auto Conversions., 559 Orchard Rd Brookvale	21118	1968	Road Match	295m
	MOTOR GARAGES & ENGINEERS.	Buckle B. Auto Conversions., 559 Orchard Rd Brookvale	6689	1967	Road Match	295m



Reproduced with permission of UBD and Hardie Grant Media Pty Ltd DD 01/08/2018

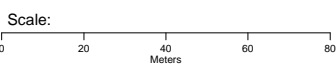
Aerial Imagery 2024

39-45 Winbourne Road, Brookvale, NSW 2100



Legend

-  Site Boundary
-  Buffer 150m



Data Source Aerial Imagery:
© Aerometrex Pty Ltd

Coordinate System:
GDA 1994 MGA Zone 56



Date: 01 May 2024

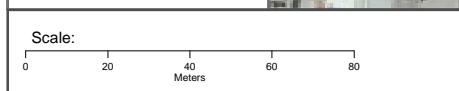
Aerial Imagery 2021

39-45 Winbourne Road, Brookvale, NSW 2100



Legend

-  Site Boundary
-  Buffer 150m



Data Source Aerial Imagery:
© Aerometrex Pty Ltd

Coordinate System:
GDA 1994 MGA Zone 56



Date: 01 May 2024

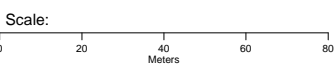
Aerial Imagery 2018

39-45 Winbourne Road, Brookvale, NSW 2100



Legend

-  Site Boundary
-  Buffer 150m



Data Source Aerial Imagery:
© Aerometrex Pty Ltd

Coordinate System:
GDA 1994 MGA Zone 56



Date: 01 May 2024

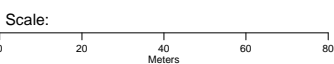
Aerial Imagery 2014

39-45 Winbourne Road, Brookvale, NSW 2100



Legend

-  Site Boundary
-  Buffer 150m



Data Source Aerial Imagery:
© Aerometrex Pty Ltd

Coordinate System:
GDA 1994 MGA Zone 56



Date: 01 May 2024

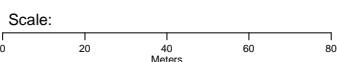
Aerial Imagery 2011

39-45 Winbourne Road, Brookvale, NSW 2100



Legend

-  Site Boundary
-  Buffer 150m



Data Source Aerial Imagery:
© Aerometrex Pty Ltd

Coordinate System:
GDA 1994 MGA Zone 56



Date: 01 May 2024

Aerial Imagery 2007

39-45 Winbourne Road, Brookvale, NSW 2100



Legend

-  Site Boundary
-  Buffer 150m

Scale:
0 20 40 60 80
Meters

Data Source Aerial Imagery:
© Aerometrex Pty Ltd

Coordinate System:
GDA 1994 MGA Zone 56

Date: 01 May 2024



Aerial Imagery 2000

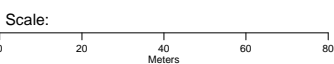
39-45 Winbourne Road, Brookvale, NSW 2100



150m

Legend

-  Site Boundary
-  Buffer 150m



Data Source Aerial Imagery:
© Aerometrex Pty Ltd

Coordinate System:
GDA 1994 MGA Zone 56

Date: 01 May 2024



Aerial Imagery 1994

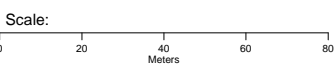
39-45 Winbourne Road, Brookvale, NSW 2100



150m

Legend

-  Site Boundary
-  Buffer 150m



Data Sources: Aerial Imagery:
© NSW Department of Customer Service

Coordinate System:
GDA 1994 MGA Zone 56



Date: 01 May 2024

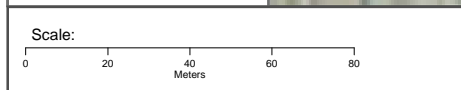
Aerial Imagery 1991

39-45 Winbourne Road, Brookvale, NSW 2100



Legend

-  Site Boundary
-  Buffer 150m




Data Sources: Aerial Imagery:
© NSW Department of Customer Service

Coordinate System:
GDA 1994 MGA Zone 56

Date: 01 May 2024

Aerial Imagery 1986

39-45 Winbourne Road, Brookvale, NSW 2100



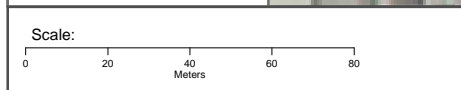
Aerial Imagery 1982

39-45 Winbourne Road, Brookvale, NSW 2100



Legend

- Site Boundary
- Buffer 150m



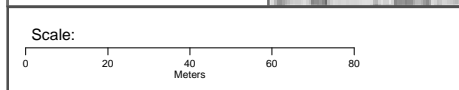
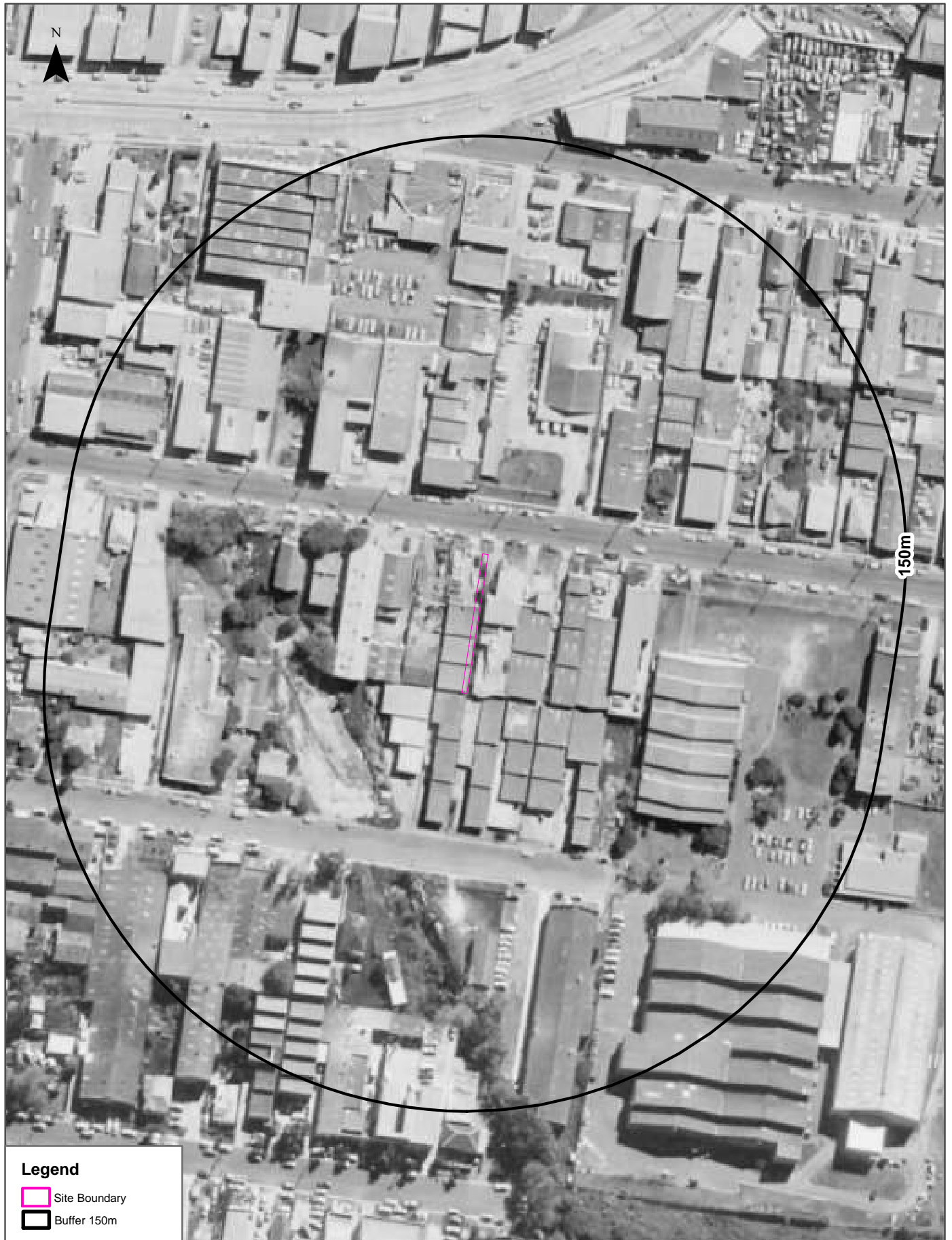
Data Sources: Aerial Imagery:
© NSW Department of Customer Service

Coordinate System:
GDA 1994 MGA Zone 56

Date: 01 May 2024

Aerial Imagery 1978

39-45 Winbourne Road, Brookvale, NSW 2100



Data Sources: Aerial Imagery:
© NSW Department of Customer Service

Coordinate System:
GDA 1994 MGA Zone 56



Date: 01 May 2024

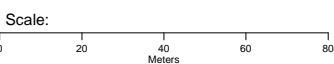
Aerial Imagery 1970

39-45 Winbourne Road, Brookvale, NSW 2100



Legend

-  Site Boundary
-  Buffer 150m



Data Sources: Aerial Imagery:
© NSW Department of Customer Service

Coordinate System:
GDA 1994 MGA Zone 56



Date: 01 May 2024

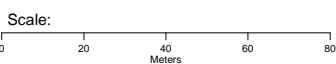
Aerial Imagery 1965

39-45 Winbourne Road, Brookvale, NSW 2100



Legend

-  Site Boundary
-  Buffer 150m




Data Sources: Aerial Imagery:
© NSW Department of Customer Service

Coordinate System:
GDA 1994 MGA Zone 56



Date: 01 May 2024

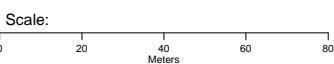
Aerial Imagery 1961

39-45 Winbourne Road, Brookvale, NSW 2100



Legend

-  Site Boundary
-  Buffer 150m



Data Sources: Aerial Imagery:
© NSW Department of Customer Service

Coordinate System:
GDA 1994 MGA Zone 56

Date: 01 May 2024



Aerial Imagery 1955, 1956

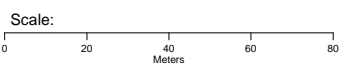
39-45 Winbourne Road, Brookvale, NSW 2100



150m

Legend

-  Site Boundary
-  Buffer 150m



Data Sources: Aerial Imagery:
© NSW Department of Customer Service

Coordinate System:
GDA 1994 MGA Zone 56

Date: 01 May 2024

Aerial Imagery 1951

39-45 Winbourne Road, Brookvale, NSW 2100



Legend

- Site Boundary
- Buffer 150m

Scale: 0 20 40 60 80 Meters

Data Sources: Aerial Imagery:
© NSW Department of Customer Service

Coordinate System:
GDA 1994 MGA Zone 56



Date: 01 May 2024

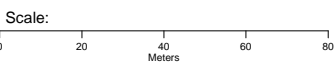
Aerial Imagery 1943

39-45 Winbourne Road, Brookvale, NSW 2100



Legend

-  Site Boundary
-  Buffer 150m




Data Source Aerial Imagery:
© Aerometrex Pty Ltd

Coordinate System:
GDA 1994 MGA Zone 56

Date: 01 May 2024

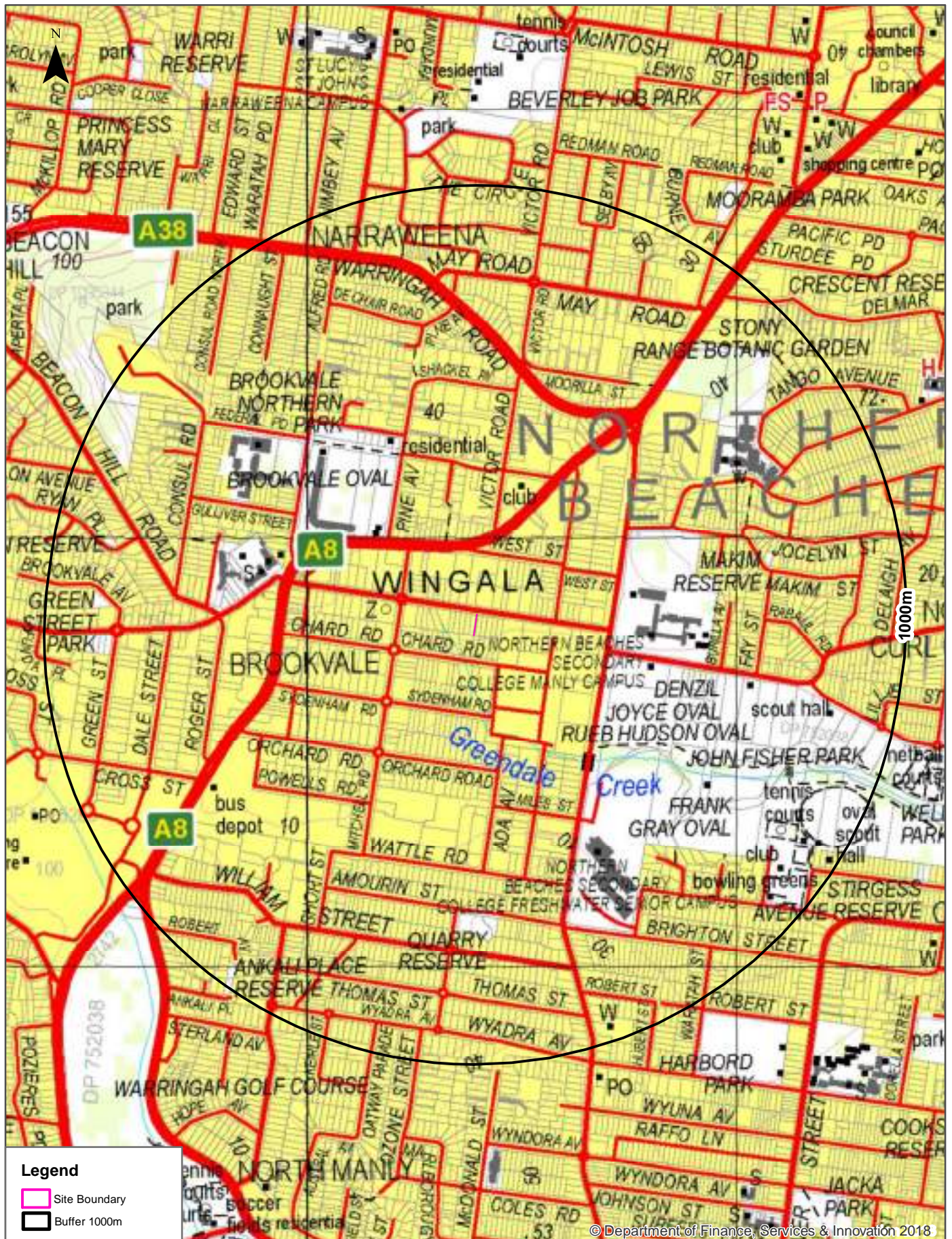
Aerial Imagery 1930

39-45 Winbourne Road, Brookvale, NSW 2100



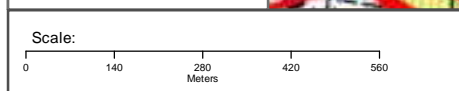
Topographic Map 2015

39-45 Winbourne Road, Brookvale, NSW 2100



Legend

- Site Boundary
- Buffer 1000m



Data Sources: Topographic Map Data
 © NSW Land and Property Information

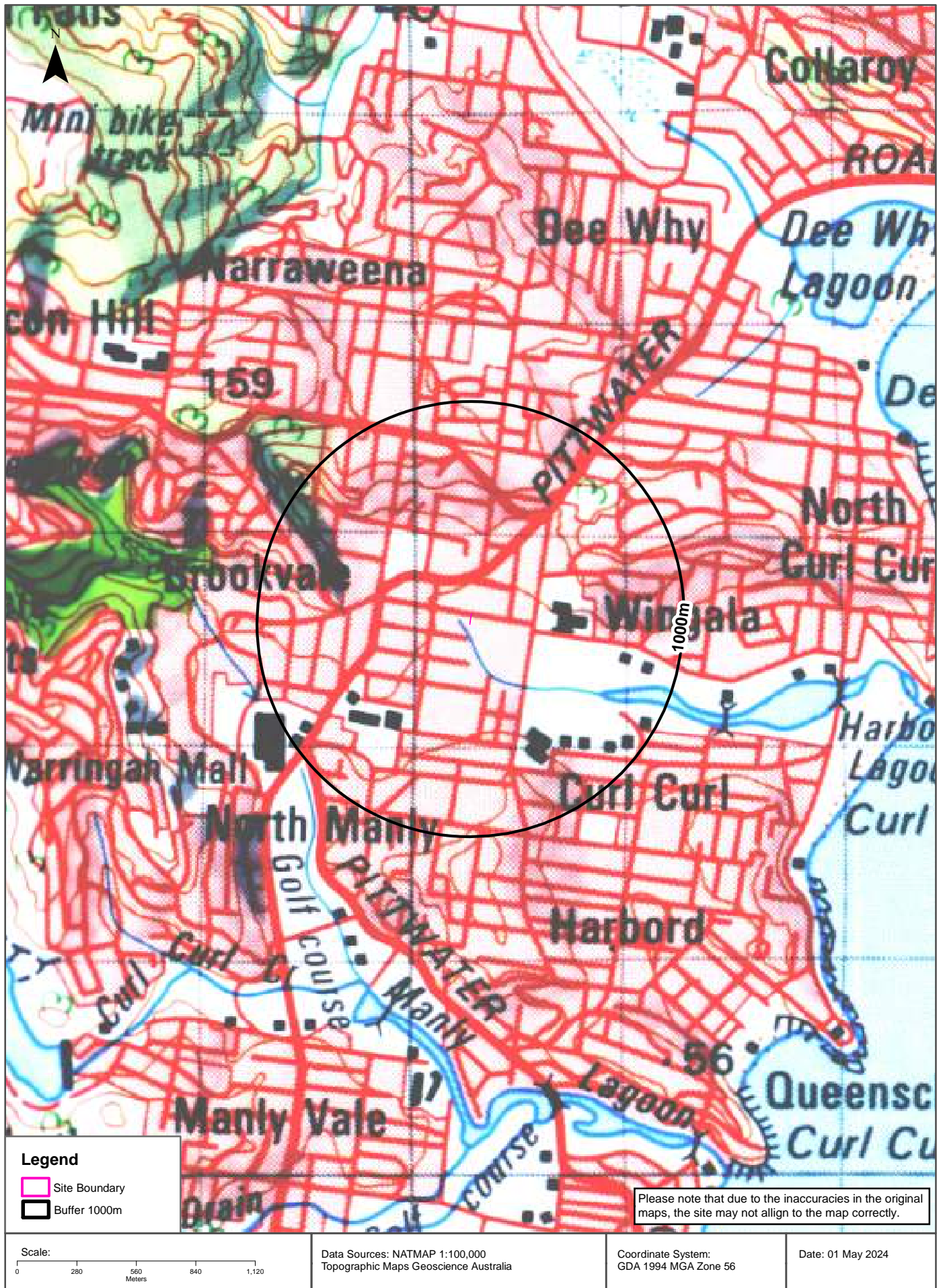
Coordinate System:
 GDA 1994 MGA Zone 56

Date: 01 May 2024

© Department of Finance, Services & Innovation 2018

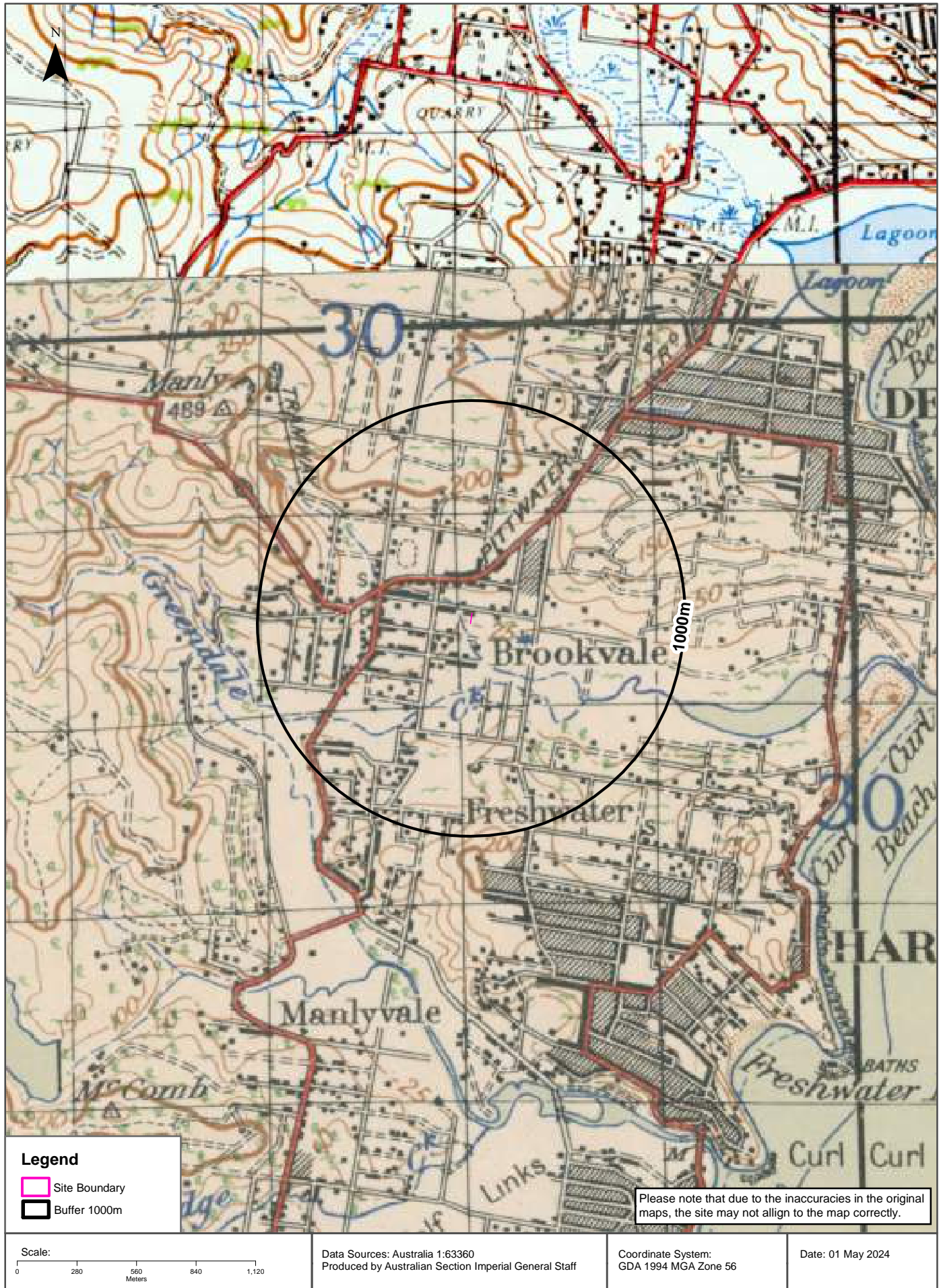
Historical Map 1975

39-45 Winbourne Road, Brookvale, NSW 2100



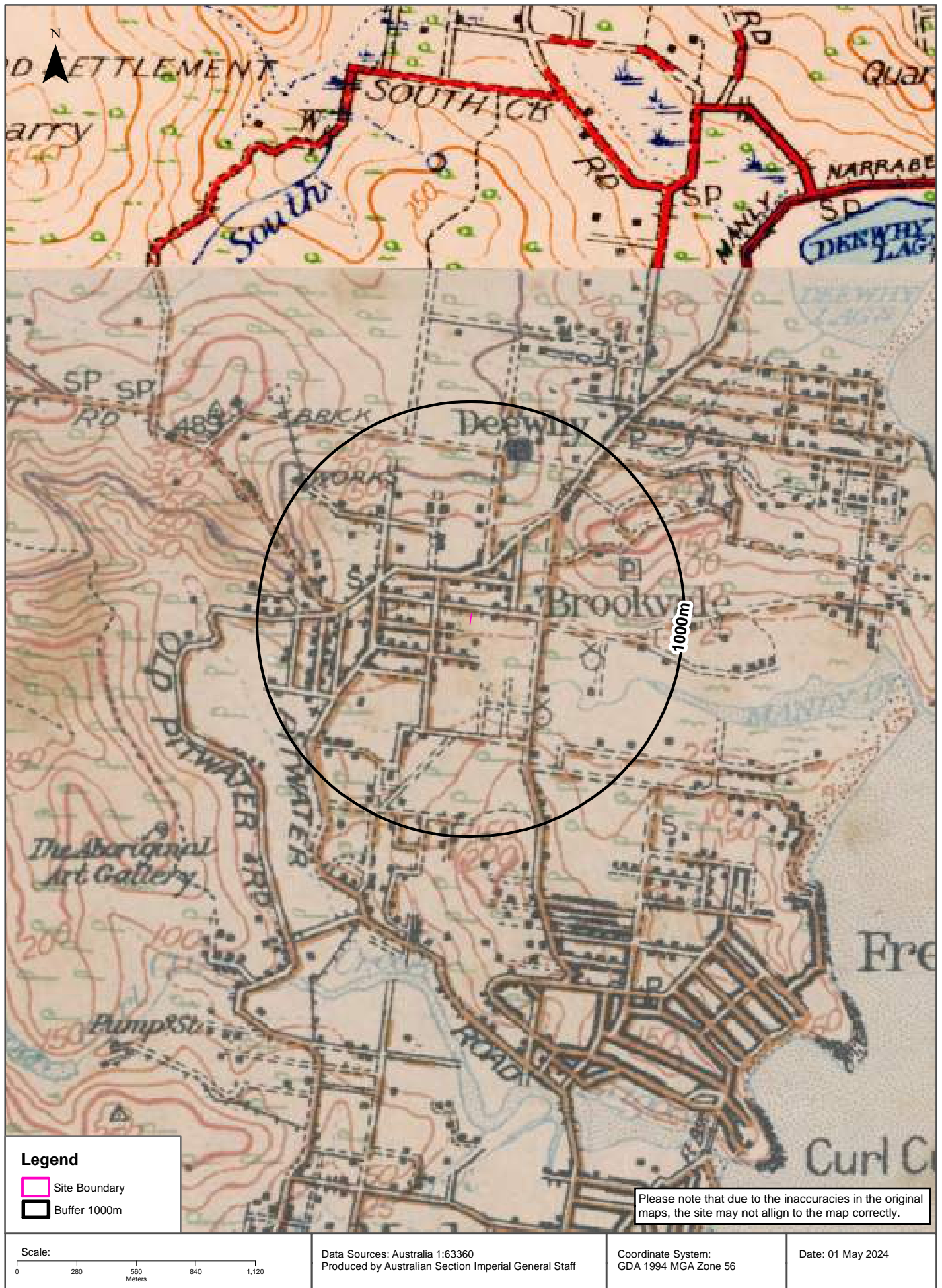
Historical Map 1936 - 1942

39-45 Winbourne Road, Brookvale, NSW 2100



Historical Map 1917 - 1920

39-45 Winbourne Road, Brookvale, NSW 2100



Topographic Features

39-45 Winbourne Road, Brookvale, NSW 2100



Topographic Features

39-45 Winbourne Road, Brookvale, NSW 2100

Points of Interest

What Points of Interest exist within the dataset buffer?

Map Id	Feature Type	Label	Distance	Direction
435563	Urban Place	WINGALA	311m	East
510976	Club	MANLY WARRINGAH RUGBY LEAGUE CLUB	316m	North
519973	Park	BROOKVALE PARK	380m	North West
385594	High School	NORTHERN BEACHES SECONDARY COLLEGE MANLY CAMPUS	407m	East
385596	Sports Field	BROOKVALE OVAL	420m	North West
490842	Nursing Home	ALEXANDER AGED CARE	429m	North
513250	Community Facility	BROOKVALE COMMUNITY CENTRE	477m	West
435558	Suburb	BROOKVALE	490m	West
496485	Primary School	BROOKVALE PUBLIC SCHOOL	513m	West
407658	Park	BROOKVALE NORTHERN PARK	518m	North West
385593	High School	NORTHERN BEACHES SECONDARY COLLEGE FRESHWATER SENI	579m	South East
495154	Sports Field	DENZIL JOYCE OVAL	618m	East
385694	Combined Primary-Secondary School	ST AUGUSTINE'S COLLEGE SYDNEY	644m	North West
407645	Park	QUARRY RESERVE	667m	South
497074	Combined Primary-Secondary School	ST LUKE'S GRAMMAR SCHOOL	679m	North East
512269	Park	MAKIM RESERVE	686m	East
385638	Sports Field	RUEB HUDSON OVAL	689m	East
385608	Place Of Worship	ANGLICAN CHURCH	701m	North East
495153	Sports Field	FRANK GRAY OVAL	746m	South East
385631	Park	STONY RANGE BOTANIC GARDEN	783m	North East
521729	General Hospital	WARRINGAH DAY SURGERY	792m	West
407620	Sports Court	TENNIS COURTS	846m	South East
512259	Park	GREEN STREET PARK	869m	West
512285	Park	RYAN RESERVE	871m	West
509729	Community Medical Centre	BROOKVALE COMMUNITY HEALTH CENTRE	873m	West
407675	Club	HARBORD BOWLING AND RECREATION CLUB	896m	South East
435559	Suburb	NARRAWEENA	937m	North West
407619	Sports Field	OVAL	942m	South East
407621	Sports Field	BOWLING GREENS	955m	South East
385639	Sports Field	JOHN FISHER PARK	958m	East
385595	Place Of Worship	MORMON CHURCH	964m	South

Map Id	Feature Type	Label	Distance	Direction
512221	Park	ANKALI PLACE RESERVE	999m	South West

Topographic Data Source: © Land and Property Information (2015)

Creative Commons 3.0 © Commonwealth of Australia <http://creativecommons.org/licenses/by/3.0/au/deed.en>

Topographic Features

39-45 Winbourne Road, Brookvale, NSW 2100

Tanks (Areas)

What are the Tank Areas located within the dataset buffer?

Note. The large majority of tank features provided by LPI are derived from aerial imagery & are therefore primarily above ground tanks.

Map Id	Tank Type	Status	Name	Feature Currency	Distance	Direction
N/A	No records in buffer					

Tanks (Points)

What are the Tank Points located within the dataset buffer?

Note. The large majority of tank features provided by LPI are derived from aerial imagery & are therefore primarily above ground tanks.

Map Id	Tank Type	Status	Name	Feature Currency	Distance	Direction
N/A	No records in buffer					

Tanks Data Source: © Land and Property Information (2015)

Creative Commons 3.0 © Commonwealth of Australia <http://creativecommons.org/licenses/by/3.0/au/deed.en>

Major Easements

What Major Easements exist within the dataset buffer?

Note. Easements provided by LPI are not at the detail of local governments. They are limited to major easements such as Right of Carriageway, Electrical Lines (66kVa etc.), Easement to drain water & Significant subterranean pipelines (gas, water etc.).

Map Id	Easement Class	Easement Type	Easement Width	Distance	Direction
120114243	Primary	Undefined		587m	West
168517800	Primary	Right of way	variable	602m	North
120113888	Primary	Undefined		633m	East
120110300	Primary	Undefined		703m	West
120114572	Primary	Undefined		710m	West
120110676	Primary	Undefined		738m	North West
120114574	Primary	Undefined		777m	North West
168517801	Primary	Right of way	4.5 & 6.2 & var	797m	North
120121823	Primary	Undefined		805m	South East
154571720	Primary	Right of way	1.7m and Var.	805m	North West
120117982	Primary	Undefined		832m	West
120110730	Primary	Undefined		838m	North West
183676033	Primary	Right of way	Variable	860m	South East
120118363	Primary	Undefined		861m	West

Map Id	Easement Class	Easement Type	Easement Width	Distance	Direction
164068026	Primary	Right of way	variable	916m	East
120121554	Primary	Undefined		916m	North
120117774	Primary	Undefined		928m	East
120110131	Primary	Undefined		934m	South
120114395	Primary	Undefined		960m	North East
172629252	Primary	Right of way	4m,6m & Var	971m	East
120114478	Primary	Undefined		992m	East
177603801	Primary	Right of way		995m	South East
175615949	Primary	Right of way	3.5 & 5.5	997m	South East

Easements Data Source: © Land and Property Information (2015)

Creative Commons 3.0 © Commonwealth of Australia <http://creativecommons.org/licenses/by/3.0/au/deed.en>

Topographic Features

39-45 Winbourne Road, Brookvale, NSW 2100

State Forest

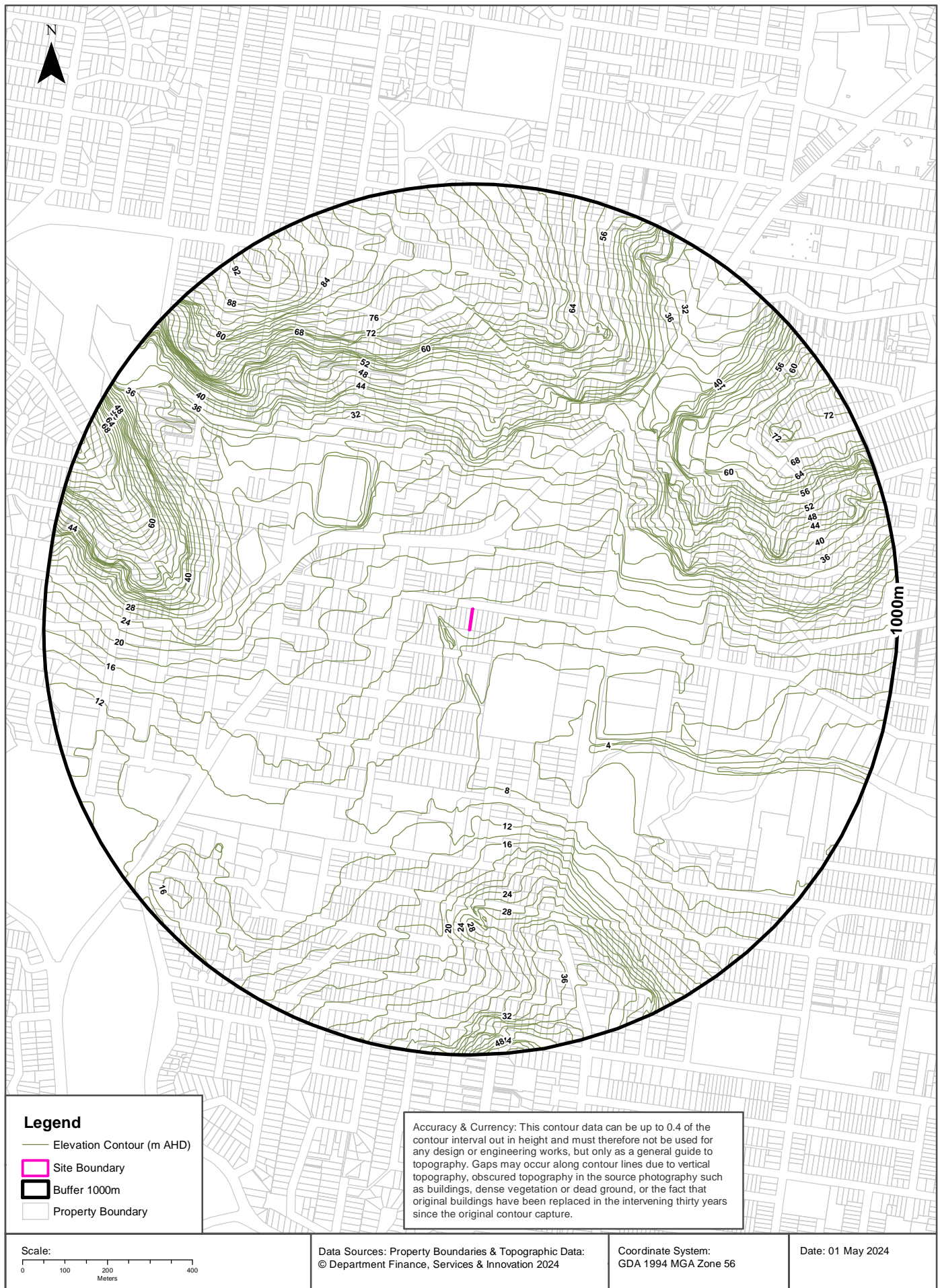
What State Forest exist within the dataset buffer?

State Forest Number	State Forest Name	Distance	Direction
N/A	No records in buffer		

State Forest Data Source: © NSW Department of Finance, Services & Innovation (2018)
Creative Commons 3.0 © Commonwealth of Australia <http://creativecommons.org/licenses/by/3.0/au/deed.en>

Elevation Contours (m AHD)

39-45 Winbourne Road, Brookvale, NSW 2100



Hydrogeology & Groundwater

39-45 Winbourne Road, Brookvale, NSW 2100

Hydrogeology

Description of aquifers within the dataset buffer:

Description	Distance	Direction
Porous, extensive aquifers of low to moderate productivity	0m	On-site

Hydrogeology Map of Australia : Commonwealth of Australia (Geoscience Australia)
Creative Commons 3.0 © Commonwealth of Australia <http://creativecommons.org/licenses/by/3.0/au/deed.en>

Temporary Water Restriction (Botany Sands Groundwater Source) Order 2018

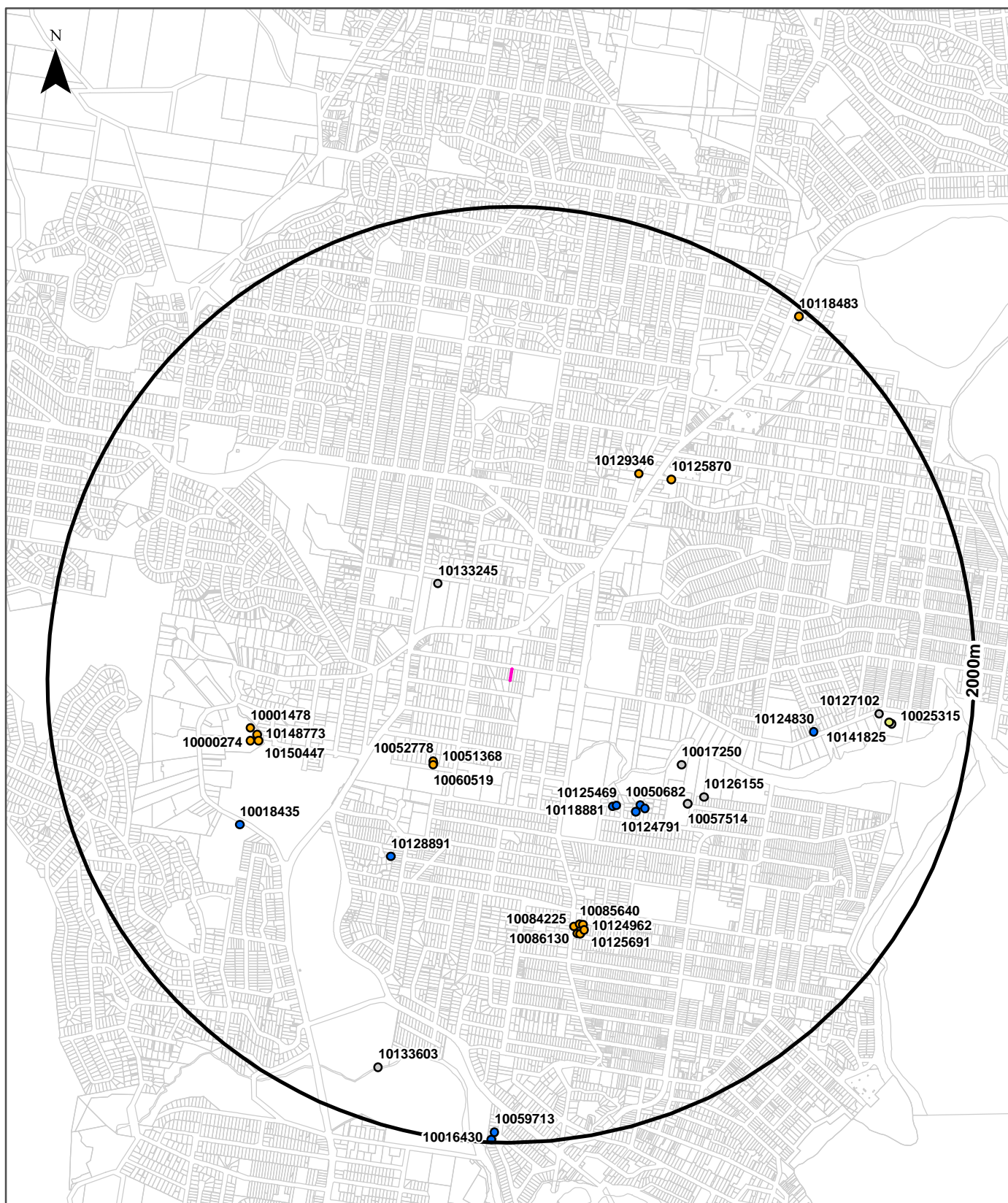
Temporary water restrictions relating to the Botany Sands aquifer within the dataset buffer:

Prohibition Area No.	Prohibition	Distance	Direction
N/A	No records in buffer		

Temporary Water Restriction (Botany Sands Groundwater Source) Order 2018 Data Source : NSW Department of Primary Industries

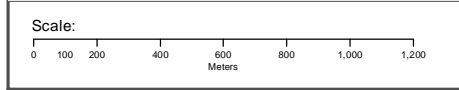
Groundwater Boreholes

39-45 Winbourne Road, Brookvale, NSW 2100



Legend

Site Boundary	Borehole	Monitoring
Buffer 2000m	Commercial and Industrial	Other; Unknown
Property Boundary	Dewatering	Stock and Domestic
	Exploration	Water Supply
	Irrigation	



Data Sources: Property Boundaries & Topographic Data:
© Department Finance, Services & Innovation 2024

Coordinate System:
GDA 1994 MGA Zone 56

Date: 01 May 2024

Hydrogeology & Groundwater

39-45 Winbourne Road, Brookvale, NSW 2100

Groundwater Boreholes

Boreholes within the dataset buffer:

NGIS Bore ID	NSW Bore ID	Bore Type	Status	Drill Date	Bore Depth (m)	Reference Elevation	Height Datum	Salinity (mg/L)	Yield (L/s)	SWL (mbgl)	Distance	Direction
10052778	GW114515	Monitoring	Functional	17/04/2013	4.00		AHD				481m	South West
10133245	GW108144	Other	Unknown	20/01/2005	150.00		AHD	200	1.000	15.00	485m	North West
10051368	GW114516	Monitoring	Functional	17/04/2013	4.00		AHD				487m	South West
10060519	GW114517	Monitoring	Functional	17/04/2013	3.50		AHD				492m	South West
10118881	GW107867	Water Supply	Functioning	06/03/2006	4.00		AHD		1.000	2.10	705m	South East
10125469	GW107782	Water Supply	Functioning	19/01/2006	3.00		AHD	509	0.500	1.20	711m	South East
10050682	GW107814	Water Supply	Removed	05/12/2005	4.00		AHD				781m	South East
10124791	GW107362	Water Supply	Functioning	10/08/2005	5.00		AHD	Good	0.500	3.00	787m	South East
10127595	GW108029	Water Supply	Functioning	19/04/2006	6.00		AHD		0.500	2.00	805m	South East
10017250	GW107655	Other	Unknown	14/01/2005	78.00		AHD	220	3.000	3.00	828m	South East
10128891	GW107745	Water Supply	Functioning	13/10/2005	15.00		AHD	270	0.800	9.00	920m	South West
10057514	GW072222	Other	Functioning	30/11/1994	10.00		AHD	7001-10000 ppm	1.000	1.00	936m	South East
10126155	GW111038	Other	Unknown	11/08/2010	90.00		AHD	350	1.000	2.00	980m	South East
10129346	GW105850	Monitoring	Unknown	01/05/2001	15.00		AHD			1.47	1008m	North East
10125870	GW105849	Monitoring	Unknown	01/01/2001	15.00		AHD			1.47	1072m	North East
10085640	GW113275	Monitoring	Functional	01/04/2003	7.00		AHD				1098m	South
10084225	GW113276	Monitoring	Functional	01/04/2003	6.00		AHD				1102m	South
10124962	GW113220	Monitoring	Functional	13/11/2013	4.50		AHD				1104m	South
10148773	GW115097	Monitoring	Functional	09/10/2015	8.50		AHD				1118m	West
10150447	GW115096	Monitoring	Functional	09/10/2015	8.50		AHD				1118m	West
10125691	GW113219	Monitoring	Functional	03/04/2003	3.00		AHD				1128m	South
10086130	GW113277	Monitoring	Functional	02/04/2013	6.00		AHD				1134m	South
10001478	GW115098	Monitoring	Functional	09/10/2015	10.00		AHD				1140m	West
10118867	GW113218	Monitoring	Functional	13/11/2013	5.00		AHD				1140m	South
10000274	GW115099	Monitoring	Functional	09/10/2015	10.00		AHD				1150m	West
10018435	GW108944	Water Supply	Unknown	19/06/2008	120.00		AHD	352	0.500	13.00	1325m	South West
10124830	GW110933	Water Supply	Functioning	21/06/2010	4.00		AHD		0.900	1.90	1333m	East
10127102	GW109151	Other	Proposed	05/08/2008	120.00		AHD	610	2.100	10.00	1602m	East
10141825	GW026577	Irrigation	Unknown	01/12/1965	2.70		AHD				1649m	East

NGIS Bore ID	NSW Bore ID	Bore Type	Status	Drill Date	Bore Depth (m)	Reference Elevation	Height Datum	Salinity (mg/L)	Yield (L/s)	SWL (mbgl)	Distance	Direction
10025315	GW107537	Other	Unknown	10/04/2005	4.34		AHD	550	1.470	1.10	1662m	East
10133603	GW102334	Other	Functioning	01/10/1997	60.00		AHD	240	1.800	4.00	1768m	South
10059713	GW106288	Water Supply	Functioning	02/08/2005	2.00		AHD				1957m	South
10118483	GW110660	Monitoring	Unknown	19/08/2009	7.50		AHD				1967m	North East
10016430	GW108815	Water Supply	Functioning	11/05/2007	4.00		AHD	Good	0.500	2.00	1989m	South

Borehole Data Source: Bureau of Meteorology; Water NSW. Creative Commons 3.0 © Commonwealth of Australia <http://creativecommons.org/licenses/by/3.0/au/deed.en>

Hydrogeology & Groundwater

39-45 Winbourne Road, Brookvale, NSW 2100

Driller's Logs

Drill log data relevant to the boreholes within the dataset buffer:

NGIS Bore ID	Drillers Log	Distance	Direction
10052778	0.00m-0.23m CONCRETE 0.23m-0.50m FILL,SILTY SAND,FINE TO MED.GRAINED 0.50m-1.50m SAND FINE TO MED.GRAINED,YELLOW BROWN AND GREY 1.50m-4.50m SAND FINE TO MED.GRAINED,LIGHT GREY,SILT	481m	South West
10133245	0.00m-4.00m SAND 4.00m-15.00m RED CLAY BANDS 15.00m-21.00m SANDSTONE YELLOW 21.00m-25.00m SHALE 25.00m-68.00m SANDSTONE/SHALE 68.00m-75.00m SHALE 75.00m-86.00m SANDSTONE/SHALE 86.00m-91.00m SHALE 91.00m-131.00m SANDSTONE/SHALE 131.00m-143.00m SHALE 143.00m-146.00m SANDSTONE/SHALE 146.00m-150.00m SHALE	485m	North West
10051368	0.00m-0.21m CONCRETE 0.21m-0.70m FILL SILTY SAND FINE TO MED. GRAINED 0.70m-1.00m SILTY SAND ORANGE BROWN MOIST 1.00m-1.50m SAND.FINE TO MED.GRAINED,MOIST TO WET 1.50m-2.00m SILTY SAND FINE TO MED.GRAINED 2.00m-4.30m SAND LIGHT GREY MOIST TO WET 4.30m-4.50m SANDY CLAY MED.PLASTICITY,DARK GREY	487m	South West
10060519	0.00m-0.18m CONCRETE 0.18m-0.70m SILTY SAND,FINE TO MED.GRAINED,LIGHT BROWN 0.70m-1.00m SILTY SAND,ORANGE BROWN 1.00m-2.20m SILTY SAND LIGHT GREY,RED BROWN 2.20m-3.00m SANDY CLAY MED.PLASTICITY GREY MOT. 3.00m-4.00m SAND FINE TIO MED.GRAINED,LIGHT GREY	492m	South West
10118881	0.00m-4.00m sand 4.00m-5.00m clay	705m	South East
10125469	0.00m-3.00m sand 3.00m-4.00m clay	711m	South East
10050682	0.00m-0.50m topsoil 0.50m-2.00m sand, white 2.00m-3.50m sand, yellow silty 3.50m-4.00m clay, grey	781m	South East
10124791	0.00m-0.30m topsoil 0.30m-3.50m sand, white 3.50m-5.00m sand, yellow silty	787m	South East
10127595	0.00m-0.30m topsoil 0.30m-2.50m sand, grey 2.50m-4.20m sand, grey silty 4.20m-6.00m sand, grey	805m	South East
10017250	0.00m-26.00m SAND 26.00m-33.00m SAND/CLAY 33.00m-43.00m SAND/CLAY/QUARTZ 43.00m-71.00m SANDSTONE 71.00m-78.00m SHALE	828m	South East
10128891	0.00m-15.00m sand	920m	South West
10057514	0.00m-1.00m SAND 1.00m-19.00m SANDY CLAY 19.00m-27.50m SANDSTONE L/BROWN 27.50m-27.70m SANDSTONE SOFT 27.70m-46.50m SANDSTONE GREY 46.50m-48.00m SANDSTONE DARK GREY 48.00m-64.30m SANDSTONE GREY 64.30m-64.70m SANDSTONE FINE QUARTZ 64.70m-83.00m SANDSTONE GREY 83.00m-83.50m SANDSTONE FINE QUARTZ 83.50m-96.30m SANDSTONE GREY 96.30m-96.40m SANDSTONE FRACTURED 96.40m-120.00m SANDSTONE DARK GREY	936m	South East

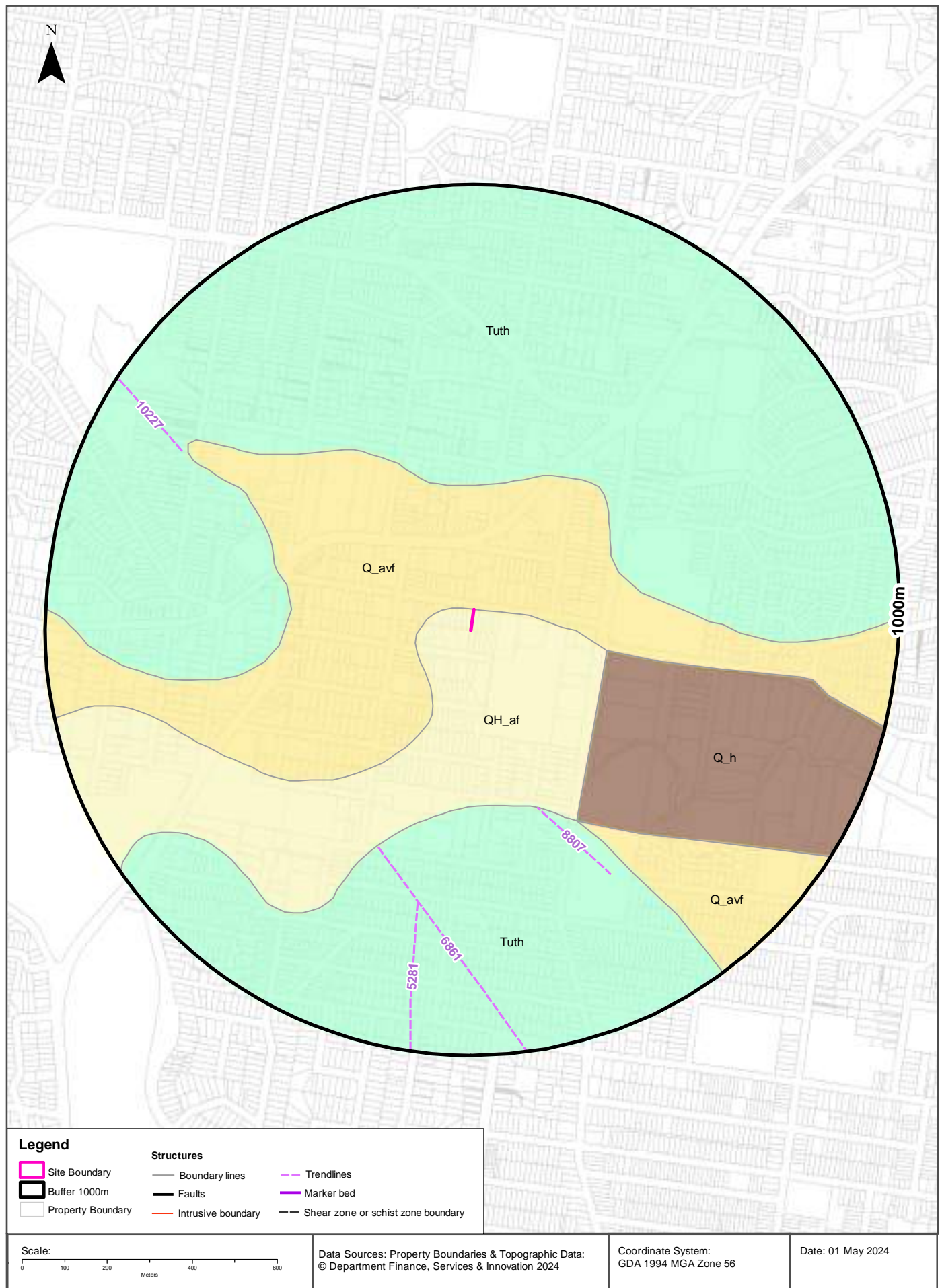
NGIS Bore ID	Drillers Log	Distance	Direction
10126155	0.00m-5.00m FILL / RUBBISH 5.00m-30.00m SAND , GRAVEL 30.00m-80.00m SANDSTONE 80.00m-81.00m SHALE 81.00m-90.00m SANDSTONE	980m	South East
10148773	0.00m-0.20m CONCRETE 0.20m-0.80m CLAY FIRM,BROWN,MOTTLED RED AND BLACK 0.80m-1.40m CLAY GREY MOTTLED WITH ORANGE FRAG. 1.40m-2.00m SHALE RED WETHERED 2.00m-2.70m SHALE BROWN, HIGHLY FRACTURED 2.70m-3.10m CLAY STIFF, GREY MOTTLED WITH RED 3.10m-8.50m SHALE BROWN	1118m	West
10150447	0.00m-0.20m CONCRETE 0.20m-0.70m CLAY FIRM GREY BROWN,BRICK AND SHALE 0.70m-1.20m CLAY SOFT BROWN AND BLACK 1.20m-1.30m CLAY FIRM BROWN GREY ORANGE 1.30m-2.50m CLAY SOFT GREY,ORANGE MOTTLED 2.50m-2.60m SHALE FRACTURED WEATHERED 2.60m-2.80m CLAY FIRM GREY 2.80m-3.60m SHALE HIGHLY FRACTURED RED TO ORANGE 3.60m-3.80m SHALE FRACTURED BROWN 3.80m-8.50m SHALE BROWN	1118m	West
10001478	0.00m-0.20m CONCRETE 0.20m-0.30m CLAY SOFT DARK BROWN 0.30m-0.40m CONCRETE 0.40m-0.50m SANDY CLAY 0.50m-1.00m CLAY FIRM ,GREY AND BROWN 1.00m-1.50m CLAY ORANGE 1.50m-2.30m SHALE WEATHERED 2.30m-2.40m CLAY STIFF GREY 2.40m-3.30m SHALE RED AND GREY 3.30m-3.60m SHALE HIGHLY WEATERED 3.60m-3.80m SHALE FRACTURED BROWN 3.80m-10.00m SHALE BROWN	1140m	West
10000274	0.00m-0.20m CONCRETE 0.20m-0.50m SAND 0.50m-0.60m CLAYEY SAND 0.60m-1.20m NO RECOVERY 1.20m-1.90m CLAYEY SAND COARSE 1.90m-2.60m CLAY FIRM , GREY 2.60m-3.00m SHALE RED, WEATHERED 3.00m-3.30m CLAY FIRM GREY 3.30m-3.80m SHALE WEATHERED GREY 3.80m-10.00m SHALE BROWN	1150m	West
10124830	0.00m-0.20m TOSOIL 0.20m-0.50m SANDS MIXED 0.50m-1.40m SAND GREY AND CLAY 1.40m-1.90m SAND DARK WITH CLAY 1.90m-2.50m CLAY 2.50m-3.00m SAND AND CLAY 3.00m-4.00m SAND AND QUARTZ	1333m	East
10127102	0.00m-2.50m SAND, YELLOW 2.50m-27.20m SAND/CLAY 27.20m-32.80m SANDSTONE WEATHERED 32.80m-34.90m SANDSTONE GREY 34.90m-35.50m CLAY 35.50m-44.70m SANDSTONE GREY 44.70m-44.90m SANDSTONE FRACTURED 44.90m-56.80m SANDSTONE GREY 56.80m-57.10m SANDSTONE FRACTURED 57.10m-58.90m SANDSTONE DARK GREY 58.90m-62.00m SANDSTONE GREY 62.00m-65.00m SILTSTONE GREY 65.00m-91.90m SANDSTONE GREY 91.90m-98.50m SILTSTONE GREY 98.50m-101.50m SILTSTONE RED 101.50m-115.00m SANDSTONE GREY 115.00m-120.00m SILTSTONE RED	1602m	East
10025315	0.00m-2.00m CLAY FILL 2.00m-4.34m SAND	1662m	East

NGIS Bore ID	Drillers Log	Distance	Direction
10133603	0.00m-0.50m Topsoil 0.50m-3.00m SAND YELLOW 3.00m-7.00m MARINE DARK GREY/CLAY-VERY GREASY 7.00m-11.00m MARINE WITH 15%SHELL FRAG.QUARTZ. 11.00m-17.00m MARINE NO QUARTZ 17.00m-23.00m MARINE/5%SHELL FRAGMENT 23.00m-26.00m MARINE/10%SHELL FRAGMENT 26.00m-28.00m MARINE/15%SHELL FRAGMENT 28.00m-30.00m SANDSTONE/BROWN/ GRAIN 30.00m-31.00m SANDSTONE/BROWN/R. QUARTZ 31.00m-35.00m SANDSTONE/GREY/F/G/BIT CLAY MATRIX 35.00m-40.00m CLAY STONE GREY 40.00m-60.00m SANDSTONE/WHITE BIT OF QUARTZ	1768m	South
10118483	0.00m-0.15m CONCRETE 0.15m-0.90m CLAY YELLOW BLACK SANDY 0.90m-6.00m CLAY RED SANDY 6.00m-7.50m CLAY SANDY SATURATED RED	1967m	North East
10016430	0.00m-0.30m topsoil' 0.30m-2.20m sand, brown 2.20m-4.00m sand, grey	1989m	South

Drill Log Data Source: Bureau of Meteorology; Water NSW. Creative Commons 3.0 © Commonwealth of Australia <http://creativecommons.org/licenses/by/3.0/au/deed.en>

Geology

39-45 Winbourne Road, Brookvale, NSW 2100



Geology

39-45 Winbourne Road, Brookvale, NSW 2100

Geological Units

What are the Geological Units within the dataset buffer?

Unit Code	Unit Name	Description	Unit Stratigraphy	Age	Dominant Lithology	Distance
QH_af	Alluvial floodplain deposits	Silt, very fine- to medium-grained lithic to quartz-rich sand, clay.	\Alluvium\Alluvial floodplain deposits\	Holocene (base) to Now (top)	Clastic sediment	0m
Q_avf	Alluvial fan deposits	Fluvially-deposited quartz-lithic sand, silt, gravel, clay.	\Alluvium\Alluvial valley deposits\Alluvial fan deposits\	Quaternary (base) to Now (top)	Clastic sediment	0m
Tuth	Hawkesbury Sandstone	Medium- to coarse-grained quartz sandstone with minor shale and laminite lenses.	\Ungrouped Triassic units\Hawkesbury Sandstone\	Anisian (base) to Anisian (top)	Sandstone	291m
Q_h	Anthropogenic deposits	Anthropocene deposits varying from large man-made clasts (concrete blocks to building demolition rubble) to quarried natural boulders, with interstitial sand-sized to clay matrix.	\Anthropogenic deposits\	Quaternary (base) to Now (top)	Anthropogenic material	323m

Linear Geological Structures

What are the Dyke, Sill, Fracture, Lineament and Vein trendlines within the dataset buffer?

Map ID	Feature Description	Map Sheet Name	Distance
8807	Dyke or vein	Sydney 1:100,000 Geological Sheet	444m
6861	Dyke or vein	Sydney 1:100,000 Geological Sheet	553m
5281	Dyke or vein	Sydney 1:100,000 Geological Sheet	651m
10227	Dyke or vein	Sydney 1:100,000 Geological Sheet	778m

What are the Faults, Shear zones or Schist zones, Intrusive boundaries & Marker beds within the dataset buffer?

Map ID	Boundary Type	Description	Map Sheet Name	Distance
No Features				

Geological Data Source: Statewide Seamless Geology v2.1, Department of Regional NSW
Creative Commons 4.0 © Commonwealth of Australia <http://creativecommons.org/licenses/by/4.0/au/deed.en>

Naturally Occurring Asbestos Potential

39-45 Winbourne Road, Brookvale, NSW 2100

Naturally Occurring Asbestos Potential

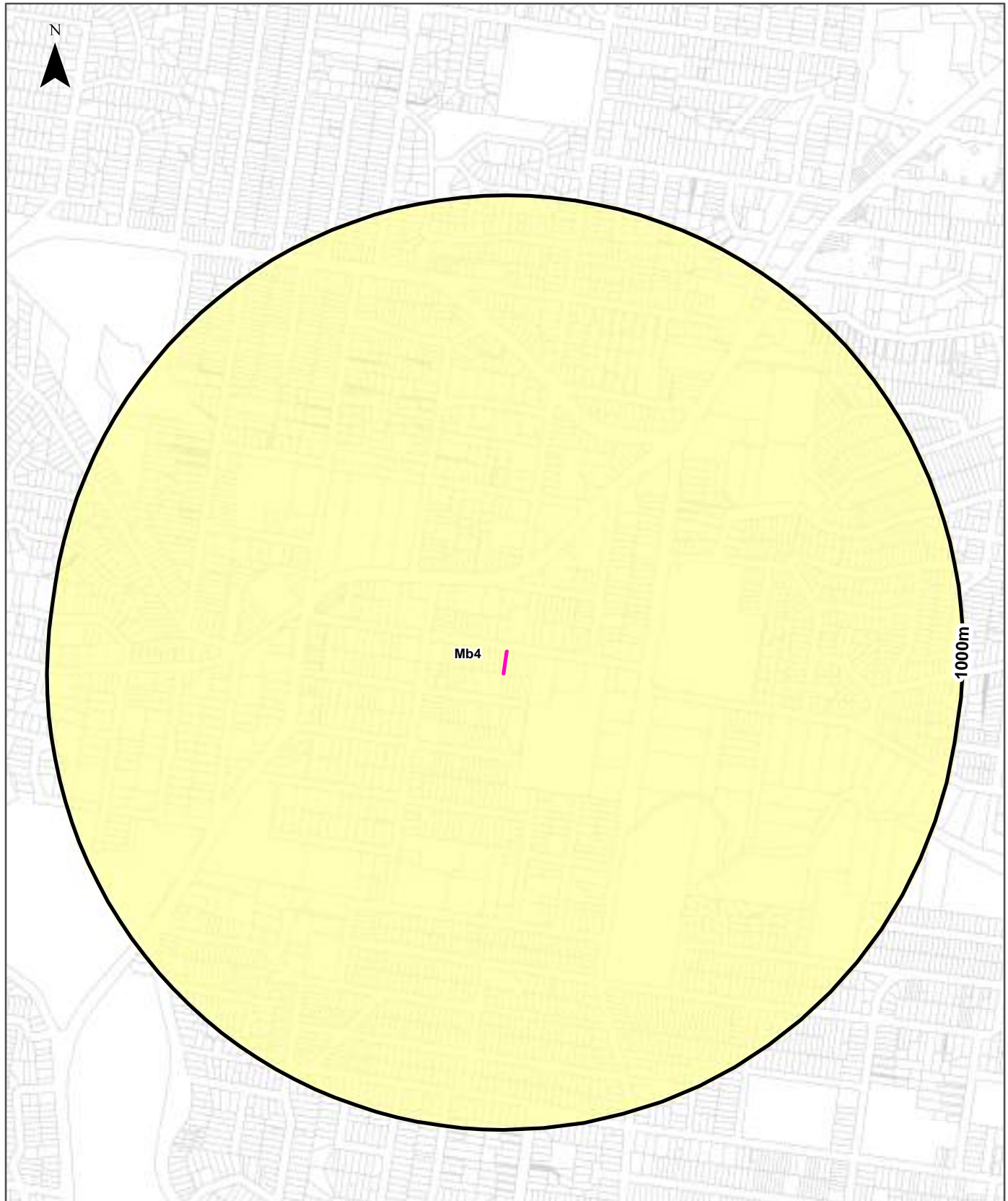
Naturally Occurring Asbestos Potential within the dataset buffer:

Potential	Sym	Strat Name	Group	Formation	Scale	Min Age	Max Age	Rock Type	Dom Lith	Description	Dist	Dir
No records in buffer												

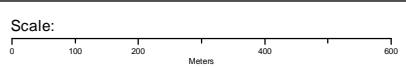
Naturally Occurring Asbestos Potential Data Source: © State of New South Wales through NSW Department of Industry, Resources & Energy

Atlas of Australian Soils

39-45 Winbourne Road, Brookvale, NSW 2100



Legend		Australian Soil Classification Orders					
Site Boundary	Anthroposol	Dermosol	Kandosol	Podosol	Tenosol	No Data	
Buffer 1000m	Calcarosol	Ferrosol	Kurosol	Rudosol	Vertosol		
Property Boundary	Chromosol	Hydrosol	Organosol	Sodosol	Lake		



Data Sources: Property Boundaries & Topographic Data:
© Department Finance, Services & Innovation 2024

Coordinate System:
GDA 1994 MGA Zone 56

Date: 01 May 2024

Soils

39-45 Winbourne Road, Brookvale, NSW 2100

Atlas of Australian Soils

Soil mapping units and Australian Soil Classification orders within the dataset buffer:

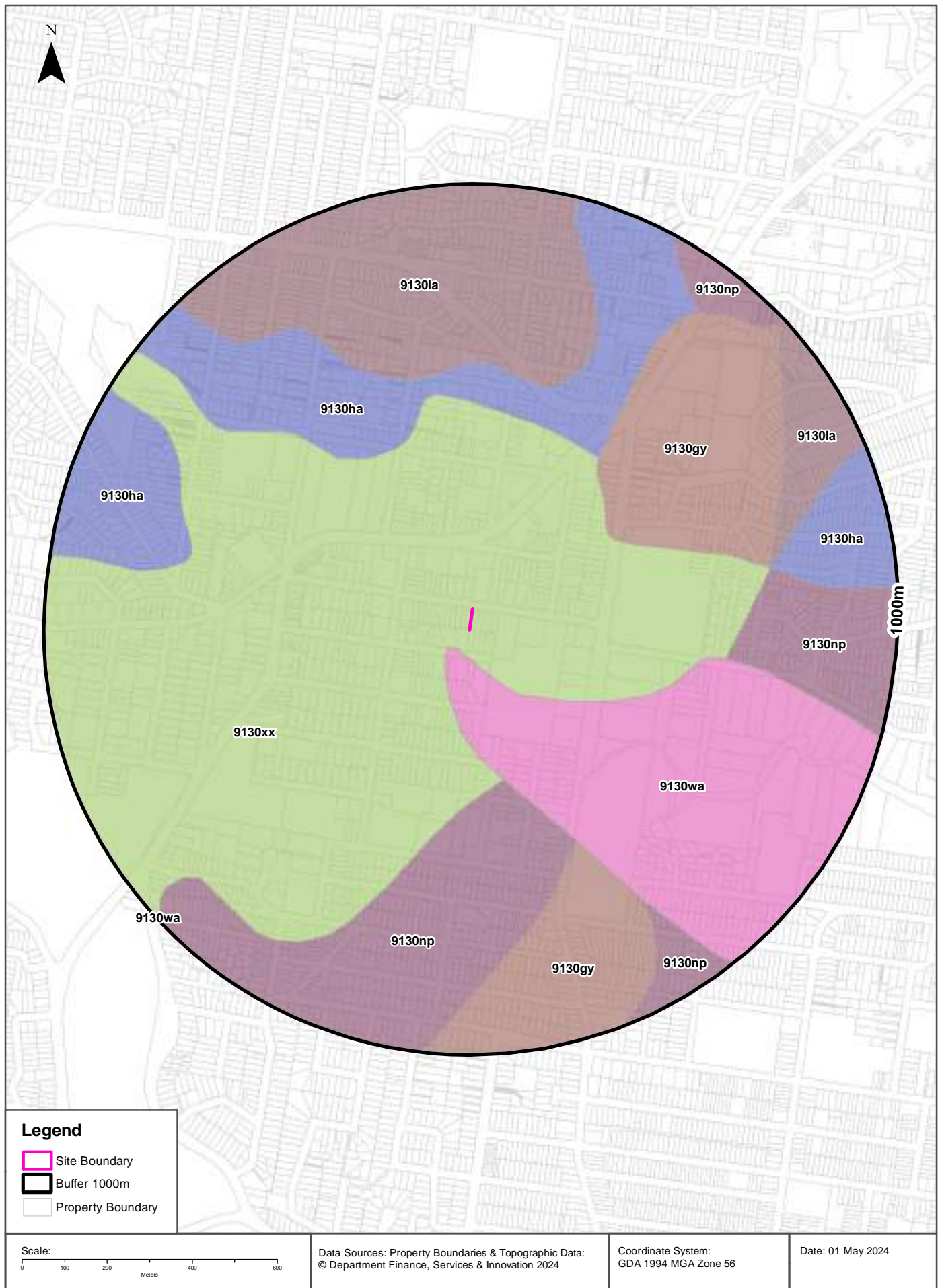
Map Unit Code	Soil Order	Map Unit Description	Distance	Direction
Mb4	Kandosol	Coastal complex: chief soils are acid yellow leached earths (Gn2.74) and (Gn2.34), hard acidic yellow mottled soils (Dy3.41), and hard acidic red soils (Dr2.21). This unit includes headlands and rugged coastal areas of unit Mb2; ridges and slopes of unit Tb35; low-lying coastal areas of unit Cb27; and some swampy areas.	0m	On-site

Atlas of Australian Soils Data Source: CSIRO

Creative Commons 4.0 © Commonwealth of Australia <http://creativecommons.org/licenses/by/4.0/au/deed.en>

Soil Landscapes of Central and Eastern NSW

39-45 Winbourne Road, Brookvale, NSW 2100



Soils

39-45 Winbourne Road, Brookvale, NSW 2100

Soil Landscapes of Central and Eastern NSW

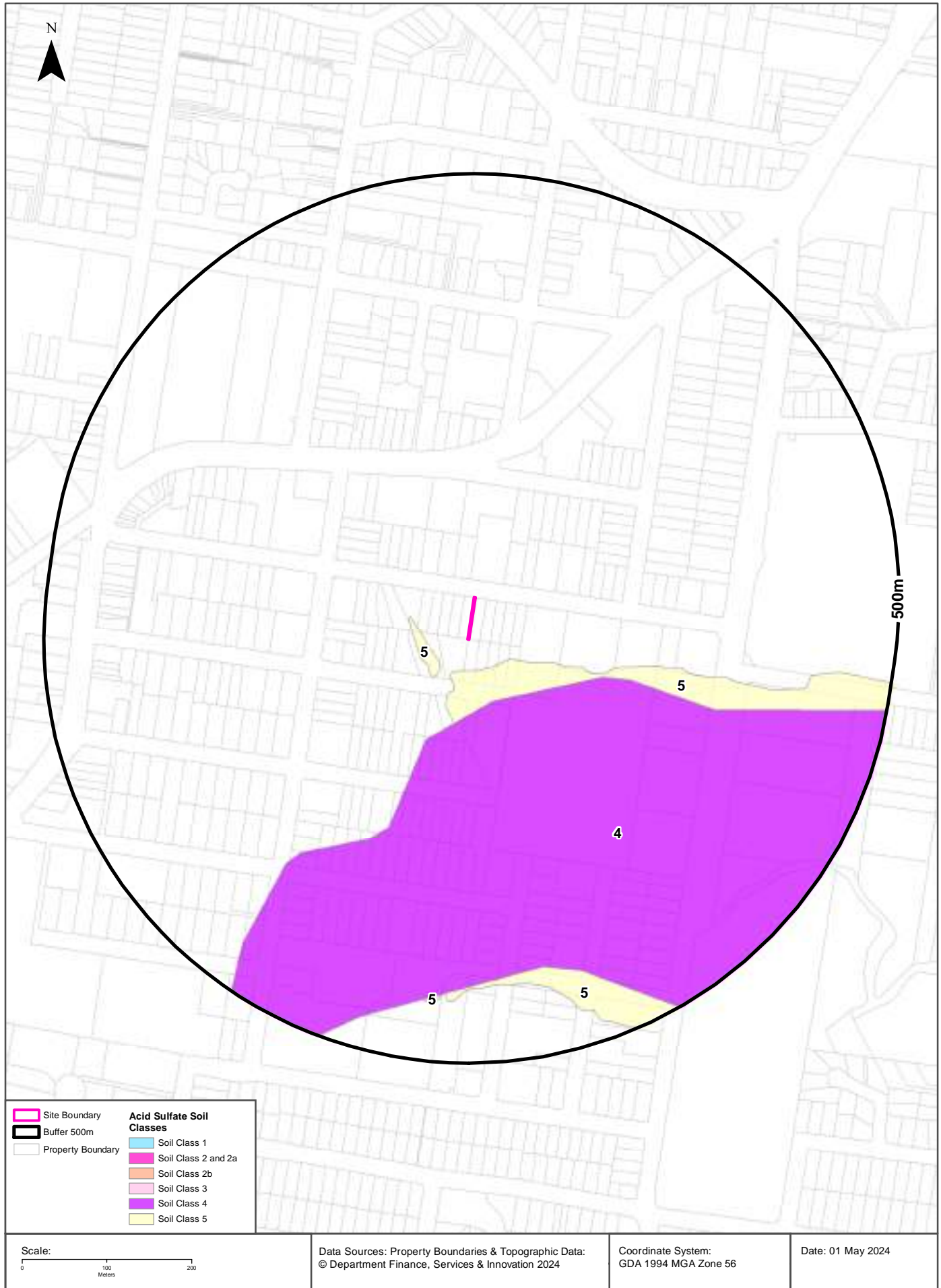
Soil Landscapes of Central and Eastern NSW within the dataset buffer:

Soil Code	Name	Distance	Direction
9130xx	Disturbed Terrain	0m	On-site
9130wa	Warriewood	54m	South East
9130np	Newport	360m	South
9130gy	Gymea	362m	North East
9130ha	Hawkesbury	418m	North West
9130la	Lambert	545m	North

Soil Landscapes of Central and Eastern NSW: NSW Department of Planning, Industry and Environment
Creative Commons 4.0 © Commonwealth of Australia <http://creativecommons.org/licenses/by/4.0/au/deed.en>

Acid Sulfate Soils

39-45 Winbourne Road, Brookvale, NSW 2100



Acid Sulfate Soils

39-45 Winbourne Road, Brookvale, NSW 2100

Environmental Planning Instrument - Acid Sulfate Soils

What is the on-site Acid Sulfate Soil Plan Class that presents the largest environmental risk?

Soil Class	Description	EPI Name
N/A		

If the on-site Soil Class is 5, what other soil classes exist within 500m?

Soil Class	Description	EPI Name	Distance	Direction
N/A				

NSW Crown Copyright - Planning and Environment
Creative Commons 4.0 © Commonwealth of Australia <https://creativecommons.org/licenses/by/4.0/>

Atlas of Australian Acid Sulfate Soils

39-45 Winbourne Road, Brookvale, NSW 2100



Legend Site Boundary Buffer 1000m Property Boundary		Probability of occurrence of Acid Sulfate Soils A. High (>70%) B. Low (6-70%) C. Extremely Low (1-5%) D. No Chance (0%) No Data	
Scale: 		Data Sources: Property Boundaries & Topographic Data: © Department Finance, Services & Innovation 2024	Coordinate System: GDA 1994 MGA Zone 56
		Date: 01May 2024	

Acid Sulfate Soils

39-45 Winbourne Road, Brookvale, NSW 2100

Atlas of Australian Acid Sulfate Soils

Atlas of Australian Acid Sulfate Soil categories within the dataset buffer:

Class	Description	Distance	Direction
C	Extremely low probability of occurrence. 1-5% chance of occurrence with occurrences in small localised areas.	0m	On-site
B	Low Probability of occurrence. 6-70% chance of occurrence.	77m	South West

Atlas of Australian Acid Sulfate Soils Data Source: CSIRO

Creative Commons 3.0 © Commonwealth of Australia <http://creativecommons.org/licenses/by/3.0/au/deed.en>

Dryland Salinity

39-45 Winbourne Road, Brookvale, NSW 2100

Dryland Salinity - National Assessment

Is there Dryland Salinity - National Assessment data onsite?

No

Is there Dryland Salinity - National Assessment data within the dataset buffer?

No

What Dryland Salinity assessments are given?

Assessment 2000	Assessment 2020	Assessment 2050	Distance	Direction
N/A	N/A	N/A		

Dryland Salinity Data Source : National Land and Water Resources Audit

The Commonwealth and all suppliers of source data used to derive the maps of "Australia, Forecast Areas Containing Land of High Hazard or Risk of Dryland Salinity from 2000 to 2050" do not warrant the accuracy or completeness of information in this product. Any person using or relying upon such information does so on the basis that the Commonwealth and data suppliers shall bear no responsibility or liability whatsoever for any errors, faults, defects or omissions in the information. Any persons using this information do so at their own risk.

In many cases where a high risk is indicated, less than 100% of the area will have a high hazard or risk.

Mining

39-45 Winbourne Road, Brookvale, NSW 2100

Mining Subsidence Districts

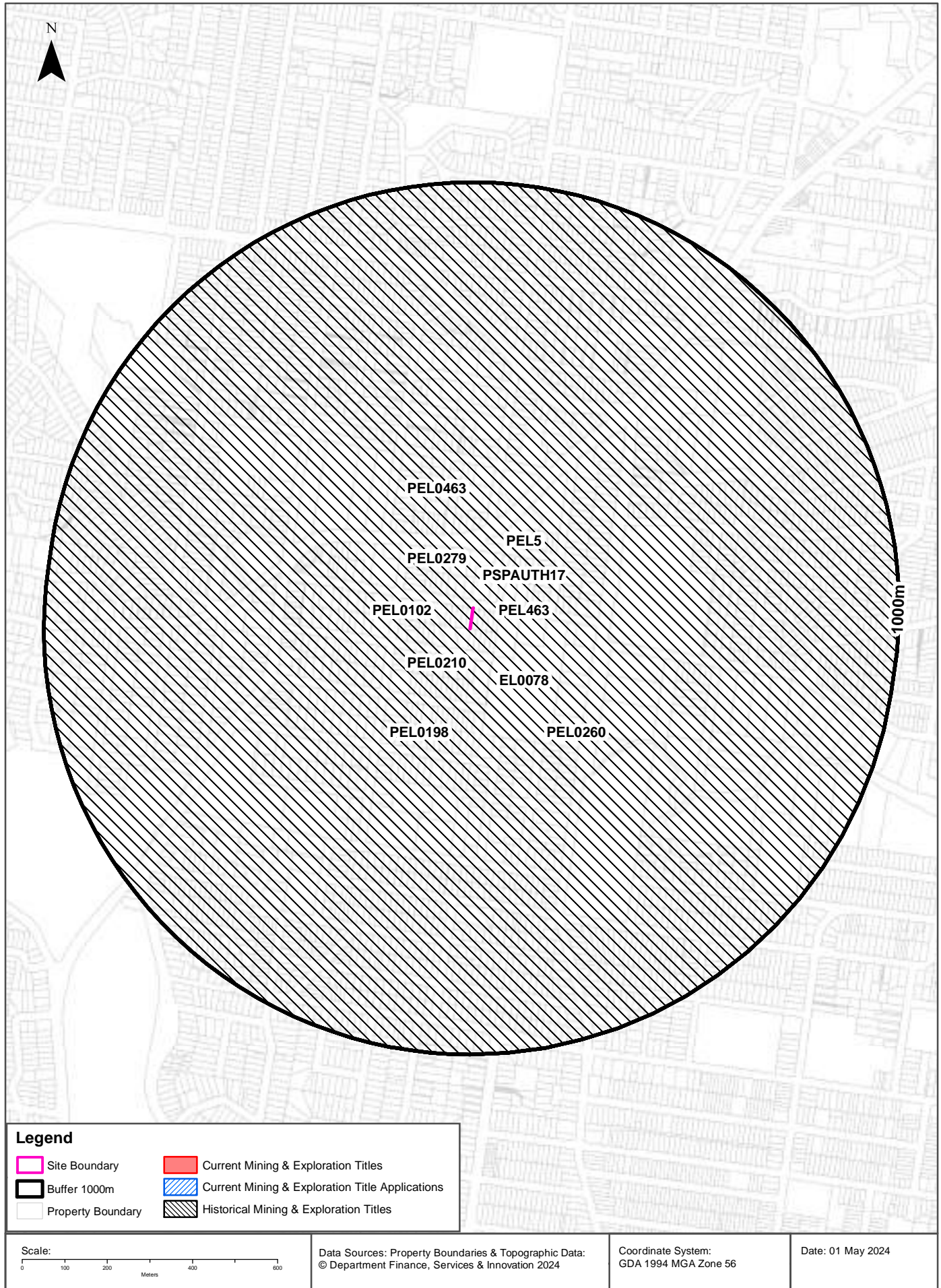
Mining Subsidence Districts within the dataset buffer:

District	Distance	Direction
There are no Mining Subsidence Districts within the report buffer		

Mining Subsidence District Data Source: © Land and Property Information (2016)
Creative Commons 3.0 © Commonwealth of Australia <http://creativecommons.org/licenses/by/3.0/au/deed.en>

Mining & Exploration Titles

39-45 Winbourne Road, Brookvale, NSW 2100



Mining

39-45 Winbourne Road, Brookvale, NSW 2100

Current Mining & Exploration Titles

Current Mining & Exploration Titles within the dataset buffer:

Title Ref	Holder	Grant Date	Expiry Date	Last Renewed	Operation	Resource	Minerals	Dist	Dir
N/A	No records in buffer								

Current Mining & Exploration Titles Data Source: © State of New South Wales through NSW Department of Industry

Current Mining & Exploration Title Applications

Current Mining & Exploration Title Applications within the dataset buffer:

Application Ref	Applicant	Application Date	Operation	Resource	Minerals	Dist	Dir
N/A	No records in buffer						

Current Mining & Exploration Title Applications Data Source: © State of New South Wales through NSW Department of Industry

Mining

39-45 Winbourne Road, Brookvale, NSW 2100

Historical Mining & Exploration Titles

Historical Mining & Exploration Titles within the dataset buffer:

Title Ref	Holder	Start Date	End Date	Resource	Minerals	Dist	Dir
PEL0463	DART ENERGY (APOLLO) PTY LTD	20091010	20150603	PETROLEUM	Petroleum	0m	On-site
PEL0198	JOHN STREVENS (TERRIGAL) NL			PETROLEUM	Petroleum	0m	On-site
PSPAUTH17	MACQUARIE ENERGY PTY LTD	20070803	20080703	PETROLEUM	Petroleum	0m	On-site
EL0078	CONTINENTAL OIL CO OF AUSTRALIA LIMITED	19670201	19680201	MINERALS		0m	On-site
PEL463	DART ENERGY (APOLLO) PTY LTD	20081022	20130227	MINERALS		0m	On-site
PEL5	AGL UPSTREAM INVESTMENTS PTY LIMITED	19931111	20011210	MINERALS		0m	On-site
PEL0102	AUSTRALIAN OIL AND GAS CORPORATION LTD			PETROLEUM	Petroleum	0m	On-site
PEL0210	THE AUSTRALIAN GAS LIGHT COMPANY (AGL), NORTH BULLI COLLIERIES PTY LTD			PETROLEUM	Petroleum	0m	On-site
PEL0260	NORTH BULLI COLLIERIES PTY LTD, AGL PETROLEUM OPERATIONS PTY LTD, THE AUSTRALIAN GAS LIGHT CO.	19810909	19930803	PETROLEUM	Petroleum	0m	On-site
PEL0279	THE ELECTRICITY COMMISSION OF NSW (TRADING AS PACIFIC POWER)	19910504	19931111	PETROLEUM	Petroleum	0m	On-site

Historical Mining & Exploration Titles Data Source: © State of New South Wales through NSW Department of Industry

State Environmental Planning Policy

39-45 Winbourne Road, Brookvale, NSW 2100

State Significant Precincts

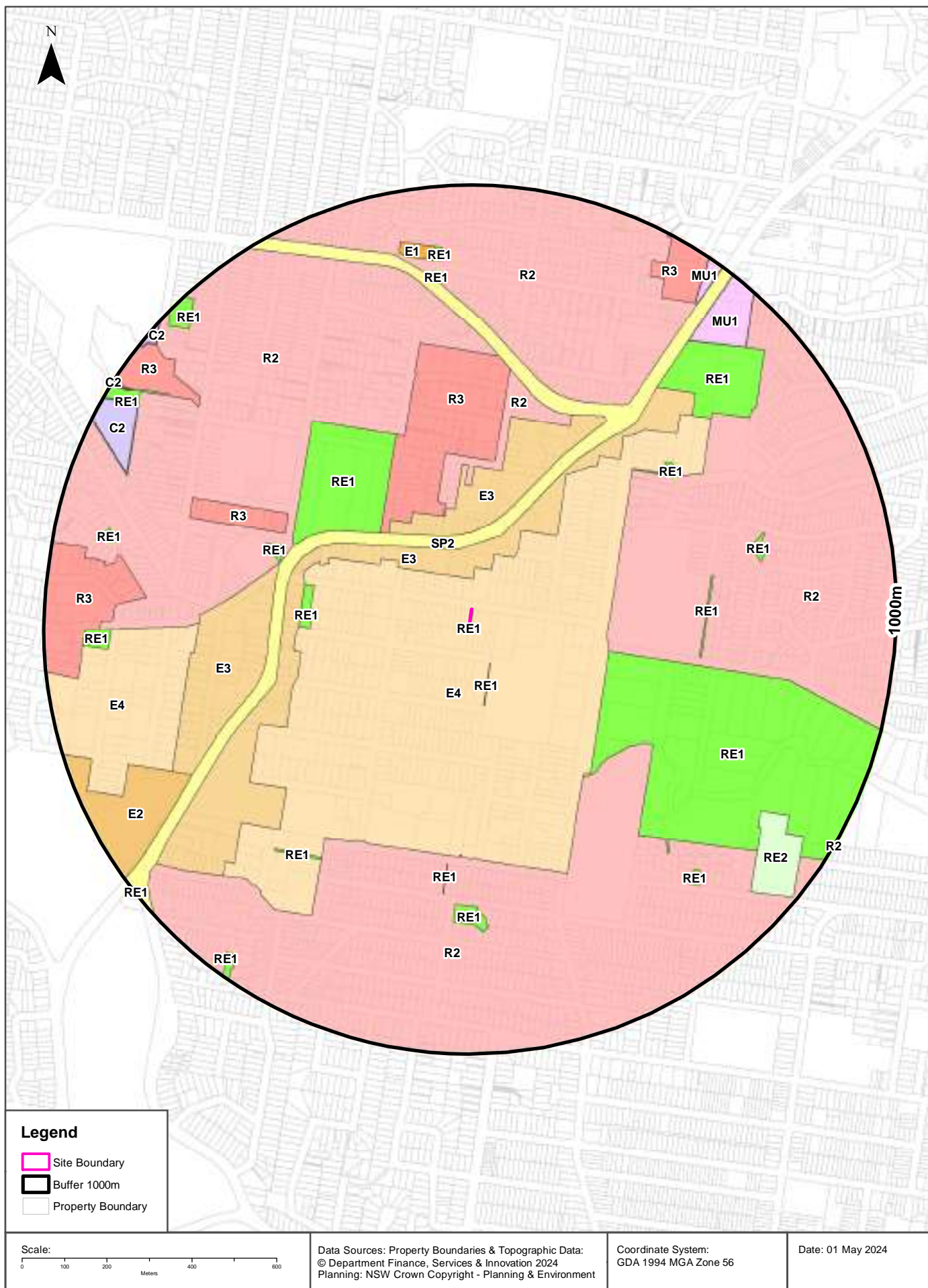
What SEPP State Significant Precincts exist within the dataset buffer?

Map Id	Precinct	EPI Name	Published Date	Commenced Date	Currency Date	Amendment	Distance	Direction
N/A	No records in buffer							

State Environment Planning Policy Data Source: NSW Crown Copyright - Planning & Environment
Creative Commons 4.0 © Commonwealth of Australia <https://creativecommons.org/licenses/by/4.0/>

EPI Planning Zones

39-45 Winbourne Road, Brookvale, NSW 2100



Environmental Planning Instrument

39-45 Winbourne Road, Brookvale, NSW 2100

Land Zoning

What EPI Land Zones exist within the dataset buffer?

Zone	Description	Purpose	EPI Name	Published Date	Commenced Date	Currency Date	Amendment	Distance	Direction
RE1	Public Recreation		Warringah Local Environmental Plan 2011	21/04/2023	26/04/2023	26/04/2023	Map Amendment No 3	0m	On-site
E4	General Industrial		Warringah Local Environmental Plan 2011	21/04/2023	26/04/2023	26/04/2023	Map Amendment No 3	0m	South
E3	Productivity Support		Warringah Local Environmental Plan 2011	21/04/2023	26/04/2023	26/04/2023	Map Amendment No 3	71m	West
RE1	Public Recreation		Warringah Local Environmental Plan 2011	21/04/2023	26/04/2023	26/04/2023	Map Amendment No 3	92m	South
SP2	Infrastructure		Warringah Local Environmental Plan 2011	21/04/2023	26/04/2023	26/04/2023	Map Amendment No 3	145m	North West
E3	Productivity Support		Warringah Local Environmental Plan 2011	21/04/2023	26/04/2023	26/04/2023	Map Amendment No 3	177m	North
R2	Low Density Residential		Warringah Local Environmental Plan 2011	21/04/2023	26/04/2023	26/04/2023	Map Amendment No 3	228m	North
R3	Medium Density Residential		Warringah Local Environmental Plan 2011	21/04/2023	26/04/2023	26/04/2023	Map Amendment No 3	230m	North
RE1	Public Recreation		Warringah Local Environmental Plan 2011	21/04/2023	26/04/2023	26/04/2023	Map Amendment No 3	283m	North West
R2	Low Density Residential		Warringah Local Environmental Plan 2011	21/04/2023	26/04/2023	26/04/2023	Map Amendment No 3	322m	East
RE1	Public Recreation		Warringah Local Environmental Plan 2011	21/04/2023	26/04/2023	26/04/2023	Map Amendment No 3	333m	South East
RE1	Public Recreation		Warringah Local Environmental Plan 2011	21/04/2023	26/04/2023	26/04/2023	Map Amendment No 3	370m	West
R2	Low Density Residential		Warringah Local Environmental Plan 2011	21/04/2023	26/04/2023	26/04/2023	Map Amendment No 3	438m	South
R2	Low Density Residential		Warringah Local Environmental Plan 2011	21/04/2023	26/04/2023	26/04/2023	Map Amendment No 3	438m	North West
RE1	Public Recreation		Warringah Local Environmental Plan 2011	21/04/2023	26/04/2023	26/04/2023	Map Amendment No 3	464m	West
E3	Productivity Support		Warringah Local Environmental Plan 2011	21/04/2023	26/04/2023	26/04/2023	Map Amendment No 3	465m	West
R3	Medium Density Residential		Warringah Local Environmental Plan 2011	21/04/2023	26/04/2023	26/04/2023	Map Amendment No 3	474m	North West
RE1	Public Recreation		Warringah Local Environmental Plan 2011	21/04/2023	26/04/2023	26/04/2023	Map Amendment No 3	499m	North East
RE1	Public Recreation		Warringah Local Environmental Plan 2011	21/04/2023	26/04/2023	26/04/2023	Map Amendment No 3	545m	East
R2	Low Density Residential		Warringah Local Environmental Plan 2011	21/04/2023	26/04/2023	26/04/2023	Map Amendment No 3	545m	North

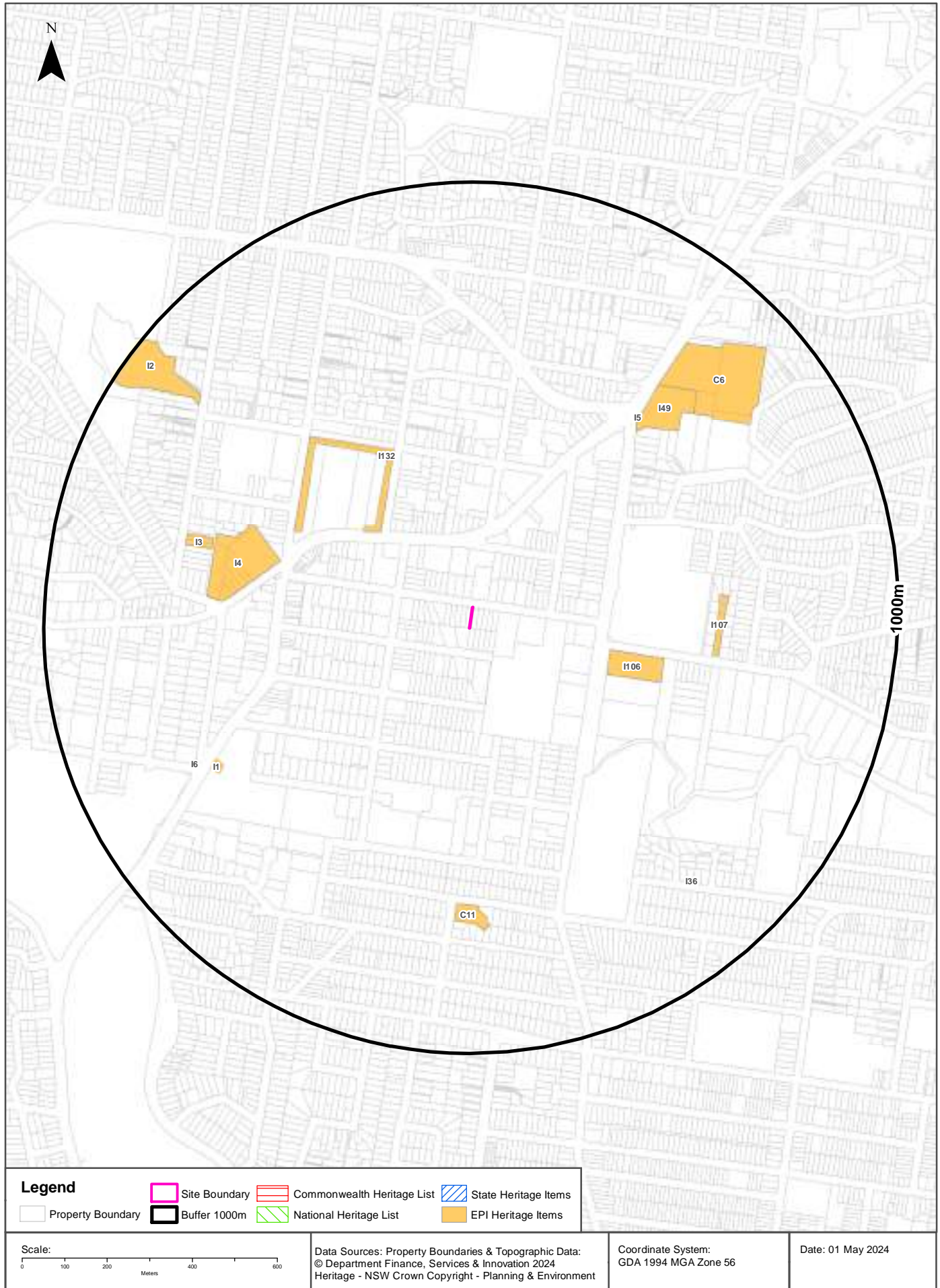
Zone	Description	Purpose	EPI Name	Published Date	Commenced Date	Currency Date	Amendment	Distance	Direction
RE1	Public Recreation		Warringah Local Environmental Plan 2011	21/04/2023	26/04/2023	26/04/2023	Map Amendment No 3	554m	South
E4	General Industrial		Warringah Local Environmental Plan 2011	21/04/2023	26/04/2023	26/04/2023	Map Amendment No 3	636m	West
RE1	Public Recreation		Warringah Local Environmental Plan 2011	21/04/2023	26/04/2023	26/04/2023	Map Amendment No 3	639m	South West
RE1	Public Recreation		Warringah Local Environmental Plan 2011	21/04/2023	26/04/2023	26/04/2023	Map Amendment No 3	648m	South
RE1	Public Recreation		Warringah Local Environmental Plan 2011	21/04/2023	26/04/2023	26/04/2023	Map Amendment No 3	673m	East
RE1	Public Recreation		Warringah Local Environmental Plan 2011	21/04/2023	26/04/2023	26/04/2023	Map Amendment No 3	680m	North East
E2	Commercial Centre		Warringah Local Environmental Plan 2011	21/04/2023	26/04/2023	26/04/2023	Map Amendment No 3	739m	South West
R3	Medium Density Residential		Warringah Local Environmental Plan 2011	21/04/2023	26/04/2023	26/04/2023	Map Amendment No 3	763m	West
RE1	Public Recreation		Warringah Local Environmental Plan 2011	21/04/2023	26/04/2023	26/04/2023	Map Amendment No 3	771m	North
RE1	Public Recreation		Warringah Local Environmental Plan 2011	21/04/2023	26/04/2023	26/04/2023	Map Amendment No 3	774m	South East
R3	Medium Density Residential		Warringah Local Environmental Plan 2011	21/04/2023	26/04/2023	26/04/2023	Map Amendment No 3	801m	North West
RE2	Private Recreation		Warringah Local Environmental Plan 2011	21/04/2023	26/04/2023	26/04/2023	Map Amendment No 3	807m	South East
MU1	Mixed Use		Warringah Local Environmental Plan 2011	21/04/2023	26/04/2023	26/04/2023	Map Amendment No 3	808m	North East
RE1	Public Recreation		Warringah Local Environmental Plan 2011	21/04/2023	26/04/2023	26/04/2023	Map Amendment No 3	823m	North
E1	Local Centre		Warringah Local Environmental Plan 2011	21/04/2023	26/04/2023	26/04/2023	Map Amendment No 3	828m	North
RE1	Public Recreation		Warringah Local Environmental Plan 2011	21/04/2023	26/04/2023	26/04/2023	Map Amendment No 3	842m	West
RE1	Public Recreation		Warringah Local Environmental Plan 2011	21/04/2023	26/04/2023	26/04/2023	Map Amendment No 3	851m	West
R3	Medium Density Residential		Warringah Local Environmental Plan 2011	21/04/2023	26/04/2023	26/04/2023	Map Amendment No 3	859m	North East
RE1	Public Recreation		Warringah Local Environmental Plan 2011	21/04/2023	26/04/2023	26/04/2023	Map Amendment No 3	871m	North West
C2	Environmental Conservation		Warringah Local Environmental Plan 2011	21/04/2023	26/04/2023	26/04/2023	Map Amendment No 3	872m	North West
MU1	Mixed Use		Warringah Local Environmental Plan 2011	21/04/2023	26/04/2023	26/04/2023	Map Amendment No 3	892m	North East
RE1	Public Recreation		Warringah Local Environmental Plan 2011	21/04/2023	26/04/2023	26/04/2023	Map Amendment No 3	938m	North West
RE1	Public Recreation		Warringah Local Environmental Plan 2011	21/04/2023	26/04/2023	26/04/2023	Map Amendment No 3	947m	South West
C2	Environmental Conservation		Warringah Local Environmental Plan 2011	21/04/2023	26/04/2023	26/04/2023	Map Amendment No 3	951m	North West

Zone	Description	Purpose	EPI Name	Published Date	Commenced Date	Currency Date	Amendment	Distance	Direction
RE1	Public Recreation		Warringah Local Environmental Plan 2011	21/04/2023	26/04/2023	26/04/2023	Map Amendment No 3	993m	South West

Environmental Planning Instrument Data Source: NSW Crown Copyright - Planning & Environment
Creative Commons 4.0 © Commonwealth of Australia <https://creativecommons.org/licenses/by/4.0/>

Heritage Items

39-45 Winbourne Road, Brookvale, NSW 2100



Heritage

39-45 Winbourne Road, Brookvale, NSW 2100

Commonwealth Heritage List

What are the Commonwealth Heritage List Items located within the dataset buffer?

Place Id	Name	Address	Place File No	Class	Status	Register Date	Distance	Direction
N/A	No records in buffer							

Heritage Data Source: Australian Government Department of the Environment and Energy - Heritage Branch
Creative Commons 3.0 © Commonwealth of Australia <https://creativecommons.org/licenses/by/3.0/au/deed.en>

National Heritage List

What are the National Heritage List Items located within the dataset buffer?

Note. Please click on Place Id to activate a hyperlink to online website.

Place Id	Name	Address	Place File No	Class	Status	Register Date	Distance	Direction
N/A	No records in buffer							

Heritage Data Source: Australian Government Department of the Environment and Energy - Heritage Branch
Creative Commons 3.0 © Commonwealth of Australia <https://creativecommons.org/licenses/by/3.0/au/deed.en>

State Heritage Register - Curtilages

What are the State Heritage Register Items located within the dataset buffer?

Map Id	Name	Address	LGA	Listing Date	Listing No	Plan No	Distance	Direction
N/A	No records in buffer							

Heritage Data Source: NSW Crown Copyright - Office of Environment & Heritage
Creative Commons 4.0 © Commonwealth of Australia <https://creativecommons.org/licenses/by/4.0/>

Environmental Planning Instrument - Heritage

What are the EPI Heritage Items located within the dataset buffer?

Map Id	Name	Classification	Significance	EPI Name	Published Date	Commenced Date	Currency Date	Distance	Direction
I132	Brush Box and Camphor Laurel Trees surrounding Brookvale Park	Item - Landscape	Local	Warringah Local Environmental Plan 2011	30/05/2014	30/05/2014	30/06/2017	277m	North West
I106	Memorial Gateway, John Fisher Park	Item - General	Local	Warringah Local Environmental Plan 2011	09/12/2011	09/12/2011	30/06/2017	333m	East
I4	Brookvale Public School	Item - General	Local	Warringah Local Environmental Plan 2011	09/12/2011	09/12/2011	30/06/2017	465m	West

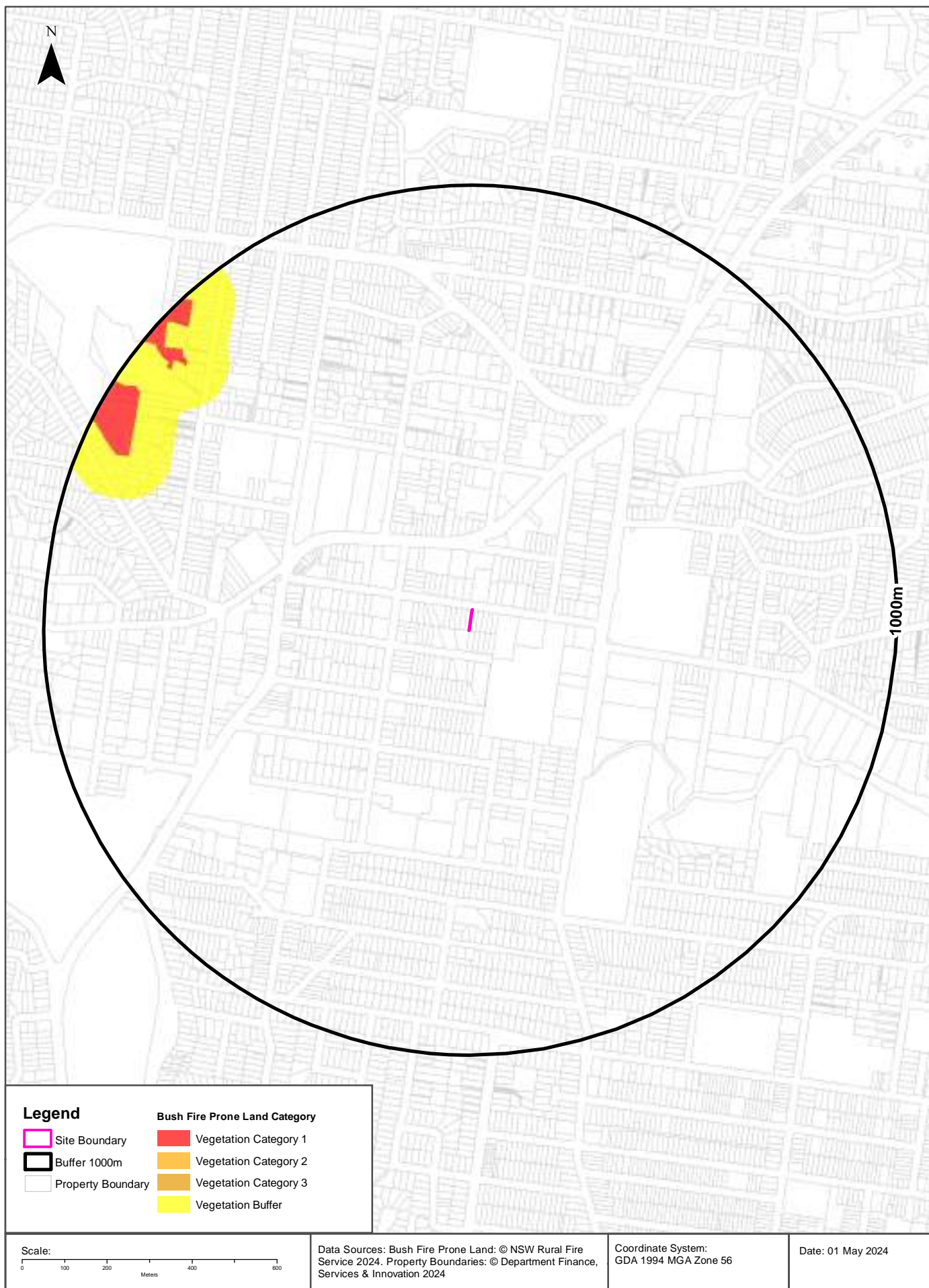
Map Id	Name	Classification	Significance	EPI Name	Published Date	Commenced Date	Currency Date	Distance	Direction
I49	Former Wormald Building (front entrance/canteen)	Item - General	Local	Warringah Local Environmental Plan 2011	09/12/2011	09/12/2011	30/06/2017	560m	North East
I107	Street Trees	Item - Landscape	Local	Warringah Local Environmental Plan 2011	09/12/2011	09/12/2011	30/06/2017	572m	East
I5	Bus Shelter	Item - General	Local	Warringah Local Environmental Plan 2011	09/12/2011	09/12/2011	30/06/2017	588m	North East
I3	House known as Milroy	Item - General	Local	Warringah Local Environmental Plan 2011	09/12/2011	09/12/2011	30/06/2017	629m	West
C11	Park	Conservation Area - Landscape	Local	Warringah Local Environmental Plan 2011	09/12/2011	09/12/2011	30/06/2017	648m	South
I1	Tramway Staff War Memorial	Item - General	Local	Warringah Local Environmental Plan 2011	09/12/2011	09/12/2011	30/06/2017	663m	South West
C6	Stony Range Flora Reserve	Conservation Area - Landscape	Local	Warringah Local Environmental Plan 2011	09/12/2011	09/12/2011	30/06/2017	680m	North East
I6	Palm Tree & Plaque	Item - Landscape	Local	Warringah Local Environmental Plan 2011	09/12/2011	09/12/2011	30/06/2017	714m	South West
I36	Port Jackson Fig Tree	Item - Landscape	Local	Warringah Local Environmental Plan 2011	09/12/2011	09/12/2011	30/06/2017	787m	South East
I2	Former Premises relating to Austral Brickworks	Item - General	Local	Warringah Local Environmental Plan 2011	09/12/2011	09/12/2011	30/06/2017	801m	North West

Heritage Data Source: NSW Crown Copyright - Planning & Environment

Creative Commons 4.0 © Commonwealth of Australia <https://creativecommons.org/licenses/by/4.0/>

Natural Hazards - Bush Fire Prone Land

39-45 Winbourne Road, Brookvale, NSW 2100



Natural Hazards

39-45 Winbourne Road, Brookvale, NSW 2100

Bush Fire Prone Land

What are the nearest Bush Fire Prone Land Categories that exist within the dataset buffer?

Bush Fire Prone Land Category	Distance	Direction
Vegetation Buffer	784m	North West
Vegetation Category 1	884m	North West

NSW Bush Fire Prone Land - © NSW Rural Fire Service under Creative Commons 4.0 International Licence

Ecological Constraints - Vegetation & Ramsar Wetlands

39-45 Winbourne Road, Brookvale, NSW 2100



Site Boundary	Dry Sclerophyll Forests (Shrub/grass sub-formation)	Semi-arid Woodlands (Grassy sub-formation)
Report Buffer	Dry Sclerophyll Forests (Shrubby sub-formation)	Semi-arid Woodlands (Shrubby sub-formation)
Property Boundary	Forested Wetlands	Wet Sclerophyll Forests (Grassy sub-formation)
Ramsar Wetland	Freshwater Wetlands	Wet Sclerophyll Forests (Shrubby sub-formation)
Native Vegetation	Grasslands	Non vegetated
Alpine Complex	Grassy Woodlands	Unattributed
Arid Shrublands (Acacia sub-formation)	Heathlands	Not classified
Arid Shrublands (Chenopod sub-formation)	Rainforests	Other
	Saline Wetlands	

<p>Scale:</p>	<p>Data Sources: Property Boundaries & Topographic Data. © Department Finance, Services & Innovation 2024</p>	<p>Coordinate System: GDA 1994 MGA Zone 56</p>	<p>Date: 01 May 2024</p>
---------------	---	--	--------------------------

Ecological Constraints

39-45 Winbourne Road, Brookvale, NSW 2100

Native Vegetation

What native vegetation exists within the dataset buffer?

Map ID	Vegetation Formation	Plant Community Type and Vegetation Formation	Vegetation Class	Dist	Dir
3396556	Not classified	(Not classified) Not classified	Not classified	0m	On-site
3396762	Forested Wetlands	(Forested Wetlands) Estuarine Swamp Oak Twig-rush Forest	Coastal Floodplain Wetlands	410m	South East
3325373	Dry Sclerophyll Forests (Shrubby sub-formation)	(Dry Sclerophyll Forests (Shrubby sub-formation)) Sydney Coastal Enriched Sandstone Forest	Sydney Coastal Dry Sclerophyll Forests	421m	North East
3349886	Dry Sclerophyll Forests (Shrubby sub-formation)	(Dry Sclerophyll Forests (Shrubby sub-formation)) Sydney Coastal Sandstone Gully Forest	Sydney Coastal Dry Sclerophyll Forests	503m	North West
1923595	Freshwater Wetlands	(Freshwater Wetlands) Estuarine Reedland	Coastal Freshwater Lagoons	575m	South East
3396582	Rainforests	(Rainforests) Sydney Coastal Coachwood Gallery Rainforest	Northern Warm Temperate Rainforests	932m	North West

Native Vegetation Type Map : NSW Department of Planning and Environment 2022

Creative Commons Attributions 4.0 © Commonwealth of Australia <https://creativecommons.org/licenses/by/4.0/>

Ecological Constraints

39-45 Winbourne Road, Brookvale, NSW 2100

Ramsar Wetlands

What Ramsar Wetland areas exist within the dataset buffer?

Map ID	Ramsar Name	Wetland Name	Designation Date	Source	Distance	Direction
N/A	No records in buffer					

Ramsar Wetlands Data Source: © Commonwealth of Australia - Department of Agriculture, Water and the Environment

Ecological Constraints

39-45 Winbourne Road, Brookvale, NSW 2100

Collaborative Australian Protected Areas Database - Terrestrial

Protected areas in terrestrial environments identified by the CAPAD within the dataset buffer:

Map ID	Area Name	Area Details	Management Category	Authority	Jurisdiction	Dist	Dir
N/A	No records in buffer						

Collaborative Australian Protected Areas Database - Marine

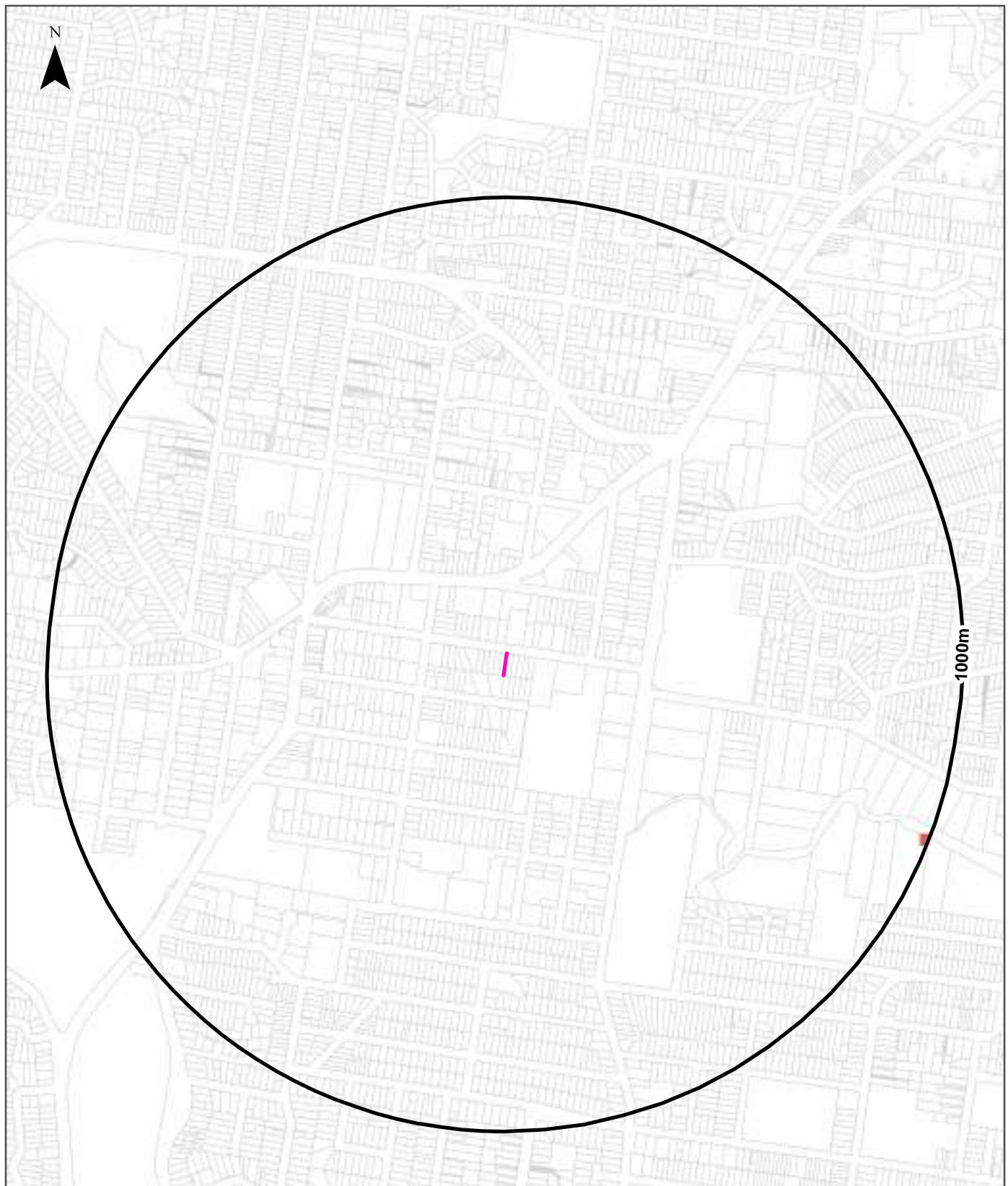
Protected areas in marine environments identified by the CAPAD within the dataset buffer:

Map ID	Area Name	Area Details	Management Category	Authority	Jurisdiction	Dist	Dir
N/A	No records in buffer						

Source: Collaborative Australian Protected Areas Database (CAPAD) 2022
Creative Commons 4.0 © Commonwealth of Australia 2023

Ecological Constraints - Groundwater Dependent Ecosystems Atlas

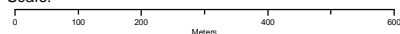
39-45 Winbourne Road, Brookvale, NSW 2100



Legend

Site Boundary	High potential GDE - from national assessment	Low potential GDE - from national assessment
Buffer 1000m	High potential GDE - from regional studies	Low potential GDE - from regional studies
Property Boundaries	Moderate potential GDE - from national assessment	Known GDE - from regional studies
	Moderate potential GDE - from regional studies	Unclassified potential GDE - from national assessment
		Unclassified potential GDE - from regional studies

Scale:



Data Sources: Property Boundaries & Topographic Data:
© Department Finance, Services & Innovation 2024

Coordinate System:
GDA 1994 MGA Zone 56

Date: 01 May 2024

Ecological Constraints

39-45 Winbourne Road, Brookvale, NSW 2100

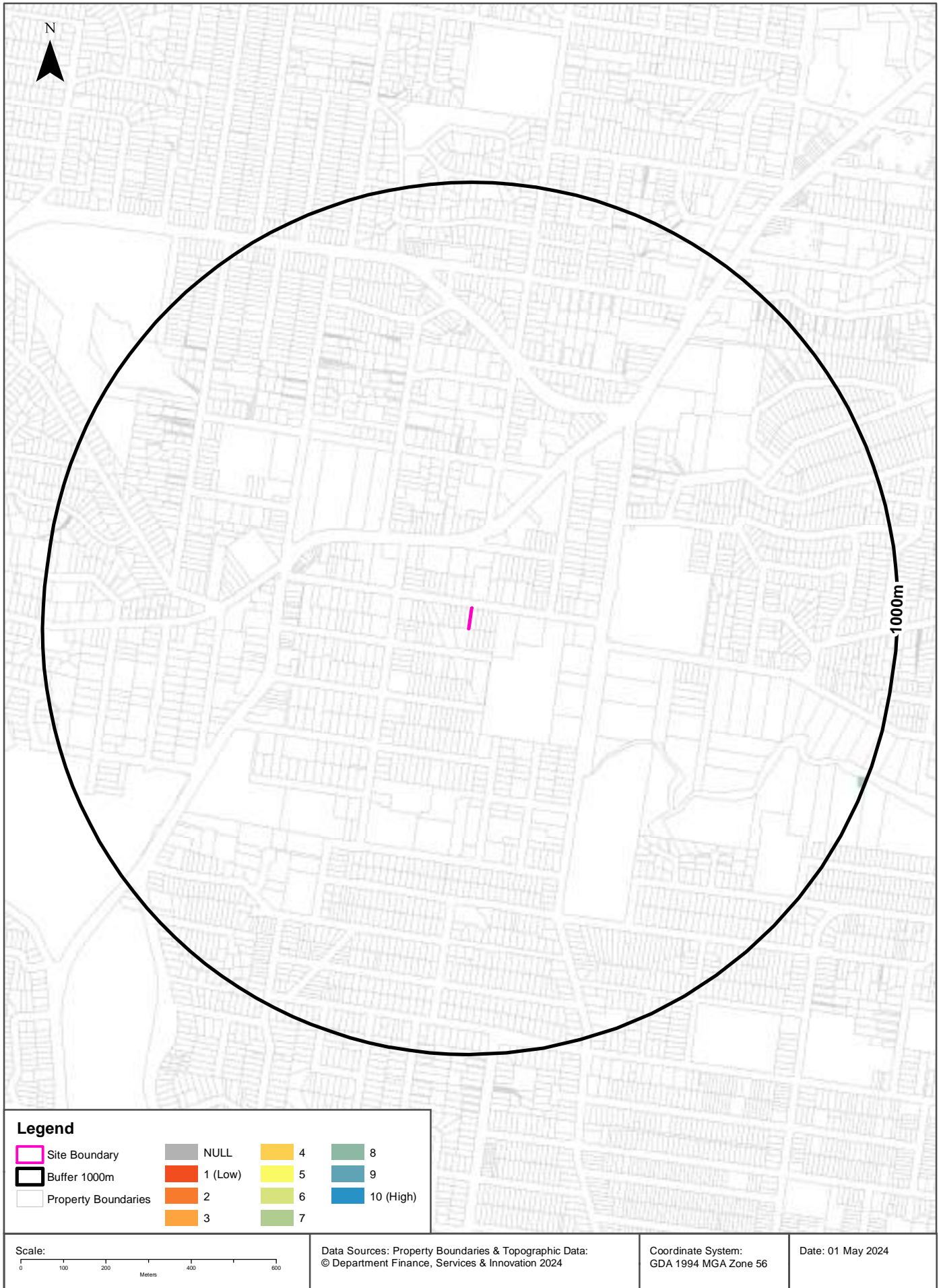
Groundwater Dependent Ecosystems Atlas

Type	GDE Potential	Geomorphology	Ecosystem Type	Aquifer Geology	Distance	Direction
Terrestrial	High potential GDE - from national assessment	Deeply dissected sandstone plateaus.	Vegetation	Unconsolidated sedimentary	974m	South East

Groundwater Dependent Ecosystems Atlas Data Source: The Bureau of Meteorology
Creative Commons 3.0 © Commonwealth of Australia <http://creativecommons.org/licenses/by/3.0/au/deed.en>

Ecological Constraints - Inflow Dependent Ecosystems Likelihood

39-45 Winbourne Road, Brookvale, NSW 2100



Ecological Constraints

39-45 Winbourne Road, Brookvale, NSW 2100

Inflow Dependent Ecosystems Likelihood

Type	IDE Likelihood	Geomorphology	Ecosystem Type	Aquifer Geology	Distance	Direction
Terrestrial	8	Deeply dissected sandstone plateaus.	Vegetation	Unconsolidated sedimentary	974m	South East

Inflow Dependent Ecosystems Likelihood Data Source: The Bureau of Meteorology
Creative Commons 3.0 © Commonwealth of Australia <http://creativecommons.org/licenses/by/3.0/au/deed.en>

Ecological Constraints

39-45 Winbourne Road, Brookvale, NSW 2100

NSW BioNet Atlas

Species on the NSW BioNet Atlas that have a NSW or federal conservation status, a NSW sensitivity status, or are listed under a migratory species agreement, and are within 10km of the site?

Kingdom	Class	Scientific	Common	NSW Conservation Status	NSW Sensitivity Class	Federal Conservation Status	Migratory Species Agreements
Animalia	Amphibia	Heleioporus australiacus	Giant Burrowing Frog	Vulnerable	Not Sensitive	Vulnerable	
Animalia	Amphibia	Litoria aurea	Green and Golden Bell Frog	Endangered	Not Sensitive	Vulnerable	
Animalia	Amphibia	Pseudophryne australis	Red-crowned Toadlet	Vulnerable	Not Sensitive	Not Listed	
Animalia	Aves	Actitis hypoleucos	Common Sandpiper	Not Listed	Not Sensitive	Not Listed	ROKAMBA;CAMBA; JAMBA
Animalia	Aves	Anous stolidus	Common Noddy	Not Listed	Not Sensitive	Not Listed	CAMBA;JAMBA
Animalia	Aves	Anseranas semipalmata	Magpie Goose	Vulnerable	Not Sensitive	Not Listed	
Animalia	Aves	Anthochaera phrygia	Regent Honeyeater	Critically Endangered	Category 2	Critically Endangered	
Animalia	Aves	Apus pacificus	Fork-tailed Swift	Not Listed	Not Sensitive	Not Listed	ROKAMBA;CAMBA; JAMBA
Animalia	Aves	Ardenna carneipes	Flesh-footed Shearwater	Vulnerable	Not Sensitive	Not Listed	ROKAMBA;JAMBA
Animalia	Aves	Ardenna grisea	Sooty Shearwater	Not Listed	Not Sensitive	Not Listed	JAMBA
Animalia	Aves	Ardenna pacifica	Wedge-tailed Shearwater	Not Listed	Not Sensitive	Not Listed	JAMBA
Animalia	Aves	Ardenna tenuirostris	Short-tailed Shearwater	Not Listed	Not Sensitive	Not Listed	ROKAMBA;CAMBA; JAMBA
Animalia	Aves	Arenaria interpres	Ruddy Turnstone	Not Listed	Not Sensitive	Not Listed	ROKAMBA;CAMBA; JAMBA
Animalia	Aves	Artamus cyanopterus cyanopterus	Dusky Woodswallow	Vulnerable	Not Sensitive	Not Listed	
Animalia	Aves	Botaurus poiciloptilus	Australasian Bittern	Endangered	Not Sensitive	Endangered	
Animalia	Aves	Burhinus grallarius	Bush Stone-curlew	Endangered	Not Sensitive	Not Listed	
Animalia	Aves	Calidris acuminata	Sharp-tailed Sandpiper	Not Listed	Not Sensitive	Not Listed	ROKAMBA;CAMBA; JAMBA
Animalia	Aves	Calidris alba	Sanderling	Vulnerable	Not Sensitive	Not Listed	ROKAMBA;CAMBA; JAMBA
Animalia	Aves	Calidris canutus	Red Knot	Not Listed	Not Sensitive	Endangered	ROKAMBA;CAMBA; JAMBA
Animalia	Aves	Calidris ferruginea	Curlew Sandpiper	Endangered	Not Sensitive	Critically Endangered	ROKAMBA;CAMBA; JAMBA
Animalia	Aves	Calidris ruficollis	Red-necked Stint	Not Listed	Not Sensitive	Not Listed	ROKAMBA;CAMBA; JAMBA
Animalia	Aves	Calidris tenuirostris	Great Knot	Vulnerable	Not Sensitive	Critically Endangered	ROKAMBA;CAMBA; JAMBA
Animalia	Aves	Callocephalon fimbriatum	Gang-gang Cockatoo	Vulnerable	Category 3	Endangered	
Animalia	Aves	Calonectris leucomelas	Streaked Shearwater	Not Listed	Not Sensitive	Not Listed	ROKAMBA;CAMBA; JAMBA
Animalia	Aves	Calyptorhynchus banksii banksii	Red-tailed Black-Cockatoo (coastal subspecies)	Critically Endangered	Category 2	Not Listed	
Animalia	Aves	Calyptorhynchus banksii samueli	Red-tailed Black-Cockatoo (inland subspecies)	Vulnerable	Category 2	Not Listed	

Kingdom	Class	Scientific	Common	NSW Conservation Status	NSW Sensitivity Class	Federal Conservation Status	Migratory Species Agreements
Animalia	Aves	<i>Calyptorhynchus lathamii lathamii</i>	South-eastern Glossy Black-Cockatoo	Vulnerable	Category 2	Vulnerable	
Animalia	Aves	<i>Charadrius leschenaultii</i>	Greater Sand-plover	Vulnerable	Not Sensitive	Vulnerable	ROKAMBA;CAMBA; JAMBA
Animalia	Aves	<i>Charadrius mongolus</i>	Lesser Sand-plover	Vulnerable	Not Sensitive	Endangered	ROKAMBA;CAMBA; JAMBA
Animalia	Aves	<i>Chlidonias leucopterus</i>	White-winged Black Tern	Not Listed	Not Sensitive	Not Listed	ROKAMBA;CAMBA; JAMBA
Animalia	Aves	<i>Chthonicola sagittata</i>	Speckled Warbler	Vulnerable	Not Sensitive	Not Listed	
Animalia	Aves	<i>Cinlosoma castanotum</i>	Chestnut Quail-thrush	Vulnerable	Not Sensitive	Not Listed	
Animalia	Aves	<i>Climacteris picumnus victoriae</i>	Brown Treecreeper (eastern subspecies)	Vulnerable	Not Sensitive	Not Listed	
Animalia	Aves	<i>Cuculus optatus</i>	Oriental Cuckoo	Not Listed	Not Sensitive	Not Listed	ROKAMBA;CAMBA; JAMBA
Animalia	Aves	<i>Daphoenositta chrysoptera</i>	Varied Sittella	Vulnerable	Not Sensitive	Not Listed	
Animalia	Aves	<i>Diomedea exulans</i>	Wandering Albatross	Endangered	Not Sensitive	Endangered	
Animalia	Aves	<i>Esacus magnirostris</i>	Beach Stone-curlew	Critically Endangered	Not Sensitive	Not Listed	
Animalia	Aves	<i>Eudyptula minor</i>	Little Penguin	Endangered Population	Not Sensitive	Not Listed	
Animalia	Aves	<i>Falco subniger</i>	Black Falcon	Vulnerable	Not Sensitive	Not Listed	
Animalia	Aves	<i>Fregata ariel</i>	Lesser Frigatebird	Not Listed	Not Sensitive	Not Listed	ROKAMBA;CAMBA; JAMBA
Animalia	Aves	<i>Gallinago hardwickii</i>	Latham's Snipe	Not Listed	Not Sensitive	Not Listed	ROKAMBA;JAMBA
Animalia	Aves	<i>Glossopsitta pusilla</i>	Little Lorikeet	Vulnerable	Not Sensitive	Not Listed	
Animalia	Aves	<i>Gygis alba</i>	White Tern	Vulnerable	Not Sensitive	Not Listed	
Animalia	Aves	<i>Haematopus fuliginosus</i>	Sooty Oystercatcher	Vulnerable	Not Sensitive	Not Listed	
Animalia	Aves	<i>Haematopus longirostris</i>	Pied Oystercatcher	Endangered	Not Sensitive	Not Listed	
Animalia	Aves	<i>Haliaeetus leucogaster</i>	White-bellied Sea-Eagle	Vulnerable	Not Sensitive	Not Listed	
Animalia	Aves	<i>Hieraaetus morphnoides</i>	Little Eagle	Vulnerable	Not Sensitive	Not Listed	
Animalia	Aves	<i>Hirundapus caudacutus</i>	White-throated Needletail	Not Listed	Not Sensitive	Vulnerable	ROKAMBA;CAMBA; JAMBA
Animalia	Aves	<i>Hydroprogne caspia</i>	Caspian Tern	Not Listed	Not Sensitive	Not Listed	JAMBA
Animalia	Aves	<i>Ixobrychus flavicollis</i>	Black Bittern	Vulnerable	Not Sensitive	Not Listed	
Animalia	Aves	<i>Lathamus discolor</i>	Swift Parrot	Endangered	Not Sensitive	Critically Endangered	
Animalia	Aves	<i>Limosa lapponica</i>	Bar-tailed Godwit	Not Listed	Not Sensitive	Not Listed	ROKAMBA;CAMBA; JAMBA
Animalia	Aves	<i>Lophochroa leadbeateri</i>	Major Mitchell's Cockatoo	Vulnerable	Category 2	Not Listed	
Animalia	Aves	<i>Lophoictinia isura</i>	Square-tailed Kite	Vulnerable	Category 3	Not Listed	
Animalia	Aves	<i>Macronectes giganteus</i>	Southern Giant Petrel	Endangered	Not Sensitive	Endangered	
Animalia	Aves	<i>Macronectes halli</i>	Northern Giant-Petrel	Vulnerable	Not Sensitive	Vulnerable	
Animalia	Aves	<i>Menura alberti</i>	Albert's Lyrebird	Vulnerable	Not Sensitive	Not Listed	
Animalia	Aves	<i>Neophema pulchella</i>	Turquoise Parrot	Vulnerable	Category 3	Not Listed	
Animalia	Aves	<i>Ninox connivens</i>	Barking Owl	Vulnerable	Category 3	Not Listed	

Kingdom	Class	Scientific	Common	NSW Conservation Status	NSW Sensitivity Class	Federal Conservation Status	Migratory Species Agreements
Animalia	Aves	<i>Ninox strenua</i>	Powerful Owl	Vulnerable	Category 3	Not Listed	
Animalia	Aves	<i>Numenius madagascariensis</i>	Eastern Curlew	Not Listed	Not Sensitive	Critically Endangered	ROKAMBA;CAMBA;JAMBA
Animalia	Aves	<i>Numenius phaeopus</i>	Whimbrel	Not Listed	Not Sensitive	Not Listed	ROKAMBA;CAMBA;JAMBA
Animalia	Aves	<i>Onychoprion fuscata</i>	Sooty Tern	Vulnerable	Not Sensitive	Not Listed	
Animalia	Aves	<i>Oxyura australis</i>	Blue-billed Duck	Vulnerable	Not Sensitive	Not Listed	
Animalia	Aves	<i>Pachycephala olivacea</i>	Olive Whistler	Vulnerable	Not Sensitive	Not Listed	
Animalia	Aves	<i>Pandion cristatus</i>	Eastern Osprey	Vulnerable	Category 3	Not Listed	
Animalia	Aves	<i>Petroica boodang</i>	Scarlet Robin	Vulnerable	Not Sensitive	Not Listed	
Animalia	Aves	<i>Phaethon lepturus</i>	White-tailed Tropicbird	Not Listed	Not Sensitive	Not Listed	CAMBA;JAMBA
Animalia	Aves	<i>Phaethon rubricauda</i>	Red-tailed Tropicbird	Vulnerable	Not Sensitive	Not Listed	CAMBA;JAMBA
Animalia	Aves	<i>Philomachus pugnax</i>	Ruff	Not Listed	Not Sensitive	Not Listed	ROKAMBA;CAMBA;JAMBA
Animalia	Aves	<i>Phoebastria fusca</i>	Sooty Albatross	Vulnerable	Not Sensitive	Vulnerable	
Animalia	Aves	<i>Pluvialis fulva</i>	Pacific Golden Plover	Not Listed	Not Sensitive	Not Listed	ROKAMBA;CAMBA;JAMBA
Animalia	Aves	<i>Pluvialis squatarola</i>	Grey Plover	Not Listed	Not Sensitive	Not Listed	ROKAMBA;CAMBA;JAMBA
Animalia	Aves	<i>Polytelis swainsonii</i>	Superb Parrot	Vulnerable	Category 3	Vulnerable	
Animalia	Aves	<i>Pterodroma leucoptera leucoptera</i>	Gould's Petrel	Vulnerable	Not Sensitive	Endangered	
Animalia	Aves	<i>Pterodroma nigripennis</i>	Black-winged Petrel	Vulnerable	Not Sensitive	Not Listed	
Animalia	Aves	<i>Pterodroma solandri</i>	Providence Petrel	Vulnerable	Not Sensitive	Not Listed	
Animalia	Aves	<i>Ptilinopus magnificus</i>	Wompoo Fruit-Dove	Vulnerable	Not Sensitive	Not Listed	
Animalia	Aves	<i>Ptilinopus regina</i>	Rose-crowned Fruit-Dove	Vulnerable	Not Sensitive	Not Listed	
Animalia	Aves	<i>Ptilinopus superbus</i>	Superb Fruit-Dove	Vulnerable	Not Sensitive	Not Listed	
Animalia	Aves	<i>Puffinus assimilis</i>	Little Shearwater	Vulnerable	Not Sensitive	Not Listed	
Animalia	Aves	<i>Rostratula australis</i>	Australian Painted Snipe	Endangered	Not Sensitive	Endangered	
Animalia	Aves	<i>Stagonopleura guttata</i>	Diamond Firetail	Vulnerable	Not Sensitive	Not Listed	
Animalia	Aves	<i>Stercorarius longicaudus</i>	Long-tailed Jaeger	Not Listed	Not Sensitive	Not Listed	CAMBA;JAMBA
Animalia	Aves	<i>Stercorarius parasiticus</i>	Arctic Jaeger	Not Listed	Not Sensitive	Not Listed	ROKAMBA;CAMBA;JAMBA
Animalia	Aves	<i>Stercorarius pomarinus</i>	Pomarine Jaeger	Not Listed	Not Sensitive	Not Listed	ROKAMBA;CAMBA;JAMBA
Animalia	Aves	<i>Sterna hirundo</i>	Common Tern	Not Listed	Not Sensitive	Not Listed	ROKAMBA;CAMBA;JAMBA
Animalia	Aves	<i>Sternula albifrons</i>	Little Tern	Endangered	Not Sensitive	Not Listed	ROKAMBA;CAMBA;JAMBA
Animalia	Aves	<i>Stictonetta naevosa</i>	Freckled Duck	Vulnerable	Not Sensitive	Not Listed	
Animalia	Aves	<i>Sula dactylatra</i>	Masked Booby	Vulnerable	Not Sensitive	Not Listed	ROKAMBA;JAMBA
Animalia	Aves	<i>Sula leucogaster</i>	Brown Booby	Not Listed	Not Sensitive	Not Listed	ROKAMBA;CAMBA;JAMBA
Animalia	Aves	<i>Thalassarche bulleri</i>	Buller's Albatross	Not Listed	Not Sensitive	Vulnerable	
Animalia	Aves	<i>Thalassarche cauta</i>	Shy Albatross	Endangered	Not Sensitive	Endangered	

Kingdom	Class	Scientific	Common	NSW Conservation Status	NSW Sensitivity Class	Federal Conservation Status	Migratory Species Agreements
Animalia	Aves	<i>Thalassarche chrystoma</i>	Grey-headed Albatross	Not Listed	Not Sensitive	Endangered	
Animalia	Aves	<i>Thalassarche melanophris</i>	Black-browed Albatross	Vulnerable	Not Sensitive	Vulnerable	
Animalia	Aves	<i>Thalasseus bergii</i>	Crested Tern	Not Listed	Not Sensitive	Not Listed	JAMBA
Animalia	Aves	<i>Thinornis cucullatus cucullatus</i>	Eastern Hooded Dotterel	Critically Endangered	Not Sensitive	Vulnerable	
Animalia	Aves	<i>Todiramphus chloris</i>	Collared Kingfisher	Vulnerable	Not Sensitive	Not Listed	
Animalia	Aves	<i>Tringa brevipes</i>	Grey-tailed Tattler	Not Listed	Not Sensitive	Not Listed	ROKAMBA;CAMBA; JAMBA
Animalia	Aves	<i>Tringa incana</i>	Wandering Tattler	Not Listed	Not Sensitive	Not Listed	JAMBA
Animalia	Aves	<i>Tringa nebularia</i>	Common Greenshank	Not Listed	Not Sensitive	Not Listed	ROKAMBA;CAMBA; JAMBA
Animalia	Aves	<i>Tringa stagnatilis</i>	Marsh Sandpiper	Not Listed	Not Sensitive	Not Listed	ROKAMBA;CAMBA; JAMBA
Animalia	Aves	<i>Tyto novaehollandiae</i>	Masked Owl	Vulnerable	Category 3	Not Listed	
Animalia	Aves	<i>Tyto tenebricosa</i>	Sooty Owl	Vulnerable	Category 3	Not Listed	
Animalia	Aves	<i>Xenus cinereus</i>	Terek Sandpiper	Vulnerable	Not Sensitive	Not Listed	ROKAMBA;CAMBA; JAMBA
Animalia	Gastropoda	<i>Meridolum corneovirens</i>	Cumberland Plain Land Snail	Endangered	Not Sensitive	Not Listed	
Animalia	Gastropoda	<i>Pommerhelix duralensis</i>	Dural Land Snail	Endangered	Not Sensitive	Endangered	
Animalia	Mammalia	<i>Arctocephalus forsteri</i>	New Zealand Fur-seal	Vulnerable	Not Sensitive	Not Listed	
Animalia	Mammalia	<i>Arctocephalus pusillus doriferus</i>	Australian Fur-seal	Vulnerable	Not Sensitive	Not Listed	
Animalia	Mammalia	<i>Balaenoptera musculus</i>	Blue Whale	Endangered	Not Sensitive	Endangered	
Animalia	Mammalia	<i>Cercartetus nanus</i>	Eastern Pygmy-possum	Vulnerable	Not Sensitive	Not Listed	
Animalia	Mammalia	<i>Chalinolobus dwyeri</i>	Large-eared Pied Bat	Vulnerable	Not Sensitive	Vulnerable	
Animalia	Mammalia	<i>Dasyurus maculatus</i>	Spotted-tailed Quoll	Vulnerable	Not Sensitive	Endangered	
Animalia	Mammalia	<i>Dugong dugon</i>	Dugong	Endangered	Not Sensitive	Not Listed	
Animalia	Mammalia	<i>Eubalaena australis</i>	Southern Right Whale	Endangered	Not Sensitive	Endangered	
Animalia	Mammalia	<i>Falsistrellus tasmaniensis</i>	Eastern False Pipistrelle	Vulnerable	Not Sensitive	Not Listed	
Animalia	Mammalia	<i>Isodon obesulus obesulus</i>	Southern Brown Bandicoot (eastern)	Endangered	Not Sensitive	Endangered	
Animalia	Mammalia	<i>Micronomus norfolkensis</i>	Eastern Coastal Free-tailed Bat	Vulnerable	Not Sensitive	Not Listed	
Animalia	Mammalia	<i>Miniopterus australis</i>	Little Bent-winged Bat	Vulnerable	Not Sensitive	Not Listed	
Animalia	Mammalia	<i>Miniopterus orianae oceanensis</i>	Large Bent-winged Bat	Vulnerable	Not Sensitive	Not Listed	
Animalia	Mammalia	<i>Myotis macropus</i>	Southern Myotis	Vulnerable	Not Sensitive	Not Listed	
Animalia	Mammalia	<i>Nyctophilus bifax</i>	Eastern Long-eared Bat	Vulnerable	Not Sensitive	Not Listed	
Animalia	Mammalia	<i>Perameles nasuta</i>	Long-nosed Bandicoot	Endangered Population	Not Sensitive	Not Listed	
Animalia	Mammalia	<i>Petaurus norfolcensis</i>	Squirrel Glider	Vulnerable	Not Sensitive	Not Listed	
Animalia	Mammalia	<i>Petrogale penicillata</i>	Brush-tailed Rock-wallaby	Endangered	Not Sensitive	Vulnerable	
Animalia	Mammalia	<i>Petrogale xanthopus</i>	Yellow-footed Rock-wallaby	Endangered	Not Sensitive	Vulnerable	

Kingdom	Class	Scientific	Common	NSW Conservation Status	NSW Sensitivity Class	Federal Conservation Status	Migratory Species Agreements
Animalia	Mammalia	Phascolarctos cinereus	Koala	Endangered	Not Sensitive	Endangered	
Animalia	Mammalia	Phoniscus papuensis	Golden-tipped Bat	Vulnerable	Not Sensitive	Not Listed	
Animalia	Mammalia	Physeter macrocephalus	Sperm Whale	Vulnerable	Not Sensitive	Not Listed	
Animalia	Mammalia	Pseudomys hermannsburgensis	Sandy Inland Mouse	Vulnerable	Not Sensitive	Not Listed	
Animalia	Mammalia	Pseudomys novaehollandiae	New Holland Mouse	Not Listed	Not Sensitive	Vulnerable	
Animalia	Mammalia	Pteropus poliocephalus	Grey-headed Flying-fox	Vulnerable	Not Sensitive	Vulnerable	
Animalia	Mammalia	Saccolaimus flaviventris	Yellow-bellied Sheath-tail-bat	Vulnerable	Not Sensitive	Not Listed	
Animalia	Mammalia	Scoteanax rueppellii	Greater Broad-nosed Bat	Vulnerable	Not Sensitive	Not Listed	
Animalia	Mammalia	Vespadelus troungtoni	Eastern Cave Bat	Vulnerable	Not Sensitive	Not Listed	
Animalia	Reptilia	Aspidites ramsayi	Woma	Vulnerable	Not Sensitive	Not Listed	
Animalia	Reptilia	Caretta caretta	Loggerhead Turtle	Endangered	Not Sensitive	Endangered	
Animalia	Reptilia	Chelonia mydas	Green Turtle	Vulnerable	Not Sensitive	Vulnerable	
Animalia	Reptilia	Dermochelys coriacea	Leatherback Turtle	Endangered	Not Sensitive	Endangered	
Animalia	Reptilia	Diplodactylus platyrurus	Eastern Fat-tailed Gecko	Endangered	Not Sensitive	Not Listed	
Animalia	Reptilia	Eretmochelys imbricata	Hawksbill Turtle	Not Listed	Not Sensitive	Vulnerable	
Animalia	Reptilia	Hemiaspis damelii	Grey Snake	Endangered	Not Sensitive	Endangered	
Animalia	Reptilia	Myuchelys bellii	Western Sawshelled Turtle, Bell's Turtle	Endangered	Not Sensitive	Vulnerable	
Animalia	Reptilia	Tiliqua occipitalis	Western Blue-tongued Lizard	Vulnerable	Not Sensitive	Not Listed	
Animalia	Reptilia	Uvidicolus sphyrurus	Border Thick-tailed Gecko	Vulnerable	Not Sensitive	Vulnerable	
Animalia	Reptilia	Varanus rosenbergi	Rosenberg's Goanna	Vulnerable	Not Sensitive	Not Listed	
Fungi	Flora	Hygrocybe reesiaae		Vulnerable	Not Sensitive	Not Listed	
Plantae	Flora	Acacia bynoeana	Bynoe's Wattle	Endangered	Not Sensitive	Vulnerable	
Plantae	Flora	Acacia terminalis subsp. Eastern Sydney	Sunshine wattle	Endangered	Not Sensitive	Endangered	
Plantae	Flora	Allocasuarina portuensis	Nielsen Park She-oak	Endangered	Category 3	Endangered	
Plantae	Flora	Asterolasia buxifolia		Endangered	Not Sensitive	Not Listed	
Plantae	Flora	Baeckea kandos		Endangered	Category 3	Endangered	
Plantae	Flora	Caladenia tessellata	Thick Lip Spider Orchid	Endangered	Category 2	Vulnerable	
Plantae	Flora	Callistemon linearifolius	Netted Bottle Brush	Vulnerable	Category 3	Not Listed	
Plantae	Flora	Chamaesyce psammogeton	Sand Spurge	Endangered	Not Sensitive	Not Listed	
Plantae	Flora	Darwinia biflora		Vulnerable	Not Sensitive	Vulnerable	
Plantae	Flora	Epacris purpurascens var. purpurascens		Vulnerable	Not Sensitive	Not Listed	
Plantae	Flora	Eucalyptus camfieldii	Camfield's Stringybark	Vulnerable	Not Sensitive	Vulnerable	

Kingdom	Class	Scientific	Common	NSW Conservation Status	NSW Sensitivity Class	Federal Conservation Status	Migratory Species Agreements
Plantae	Flora	<i>Eucalyptus nicholii</i>	Narrow-leaved Black Peppermint	Vulnerable	Not Sensitive	Vulnerable	
Plantae	Flora	<i>Eucalyptus scoparia</i>	Wallangarra White Gum	Endangered	Not Sensitive	Vulnerable	
Plantae	Flora	<i>Euphrasia collina</i> subsp. <i>muelleri</i>	Mueller's Eyebright	Endangered	Not Sensitive	Endangered	
Plantae	Flora	<i>Genoplesium baueri</i>	Bauer's Midge Orchid	Endangered	Category 2	Endangered	
Plantae	Flora	<i>Grammitis stenophylla</i>	Narrow-leaf Finger Fern	Endangered	Category 3	Not Listed	
Plantae	Flora	<i>Grevillea caleyi</i>	Caley's Grevillea	Critically Endangered	Category 3	Critically Endangered	
Plantae	Flora	<i>Haloragodendron lucasii</i>		Endangered	Not Sensitive	Endangered	
Plantae	Flora	<i>Hibbertia puberula</i>		Endangered	Not Sensitive	Not Listed	
Plantae	Flora	<i>Hibbertia superans</i>		Endangered	Not Sensitive	Not Listed	
Plantae	Flora	<i>Isotoma fluviatilis</i> subsp. <i>fluviatilis</i>		Not Listed	Category 3	Extinct	
Plantae	Flora	<i>Kunzea rupestris</i>		Vulnerable	Not Sensitive	Vulnerable	
Plantae	Flora	<i>Lasiopetalum joyceae</i>		Vulnerable	Not Sensitive	Vulnerable	
Plantae	Flora	<i>Leptospermum deanei</i>		Vulnerable	Not Sensitive	Vulnerable	
Plantae	Flora	<i>Macadamia integrifolia</i>	Macadamia Nut	Not Listed	Not Sensitive	Vulnerable	
Plantae	Flora	<i>Macadamia tetraphylla</i>	Rough-shelled Bush Nut	Vulnerable	Not Sensitive	Vulnerable	
Plantae	Flora	<i>Melaleuca biconvexa</i>	Biconvex Paperbark	Vulnerable	Not Sensitive	Vulnerable	
Plantae	Flora	<i>Melaleuca deanei</i>	Deane's Paperbark	Vulnerable	Not Sensitive	Vulnerable	
Plantae	Flora	<i>Microtis angusii</i>	Angus's Onion Orchid	Endangered	Category 2	Endangered	
Plantae	Flora	<i>Persoonia hirsuta</i>	Hairy Geebung	Endangered	Category 3	Endangered	
Plantae	Flora	<i>Persoonia laxa</i>		Extinct	Not Sensitive	Extinct	
Plantae	Flora	<i>Pimelea curviflora</i> var. <i>curviflora</i>		Vulnerable	Not Sensitive	Vulnerable	
Plantae	Flora	<i>Prasophyllum fuscum</i>	Slaty Leek Orchid	Critically Endangered	Category 2	Vulnerable	
Plantae	Flora	<i>Prostanthera densa</i>	Villous Mint-bush	Vulnerable	Not Sensitive	Vulnerable	
Plantae	Flora	<i>Prostanthera marifolia</i>	Seaforth Mintbush	Critically Endangered	Category 3	Critically Endangered	
Plantae	Flora	<i>Rhodamnia rubescens</i>	Scrub Turpentine	Critically Endangered	Not Sensitive	Critically Endangered	
Plantae	Flora	<i>Sarcophilus hartmannii</i>	Hartman's Sarcophilus	Vulnerable	Category 2	Vulnerable	
Plantae	Flora	<i>Senecio spathulatus</i>	Coast Groundsel	Endangered	Not Sensitive	Not Listed	
Plantae	Flora	<i>Syzygium paniculatum</i>	Magenta Lilly Pilly	Endangered	Not Sensitive	Vulnerable	
Plantae	Flora	<i>Tetratheca glandulosa</i>		Vulnerable	Not Sensitive	Not Listed	
Plantae	Flora	<i>Tetratheca juncea</i>	Black-eyed Susan	Vulnerable	Not Sensitive	Vulnerable	
Plantae	Flora	<i>Triplarina imbricata</i>	Creek Triplarina	Endangered	Not Sensitive	Endangered	

Data does not include NSW category 1 sensitive species.

NSW BioNet: © State of NSW and Office of Environment and Heritage

Location Confidences

Where Lotsearch has had to georeference features from supplied addresses, a location confidence has been assigned to the data record. This indicates a confidence to the positional accuracy of the feature. Where applicable, a code is given under the field heading "LC" or "LocConf". These codes lookup to the following location confidences:

LC Code	Location Confidence
Premise Match	Georeferenced to the site location / premise or part of site
Area Match	Georeferenced to an approximate or general area
Road Match	Georeferenced to a road or rail corridor
Road Intersection	Georeferenced to a road intersection
Buffered Point	A point feature buffered to x metres
Adjacent Match	Land adjacent to a georeferenced feature
Network of Features	Georeferenced to a network of features
Suburb Match	Georeferenced to a suburb boundary
As Supplied	Spatial data supplied by provider

USE OF REPORT - APPLICABLE TERMS

The following terms apply to any person (End User) who is given the Report by the person who purchased the Report from Lotsearch Pty Ltd (ABN: 89 600 168 018) (Lotsearch) or who otherwise has access to the Report (Terms). The contract terms that apply between Lotsearch and the purchaser of the Report are specified in the order form pursuant to which the Report was ordered and the terms set out below are of no effect as between Lotsearch and the purchaser of the Report.

1. End User acknowledges and agrees that:
 - (a) the Report is compiled from or using content (**Third Party Content**) which is comprised of:
 - (i) content provided to Lotsearch by third party content suppliers with whom Lotsearch has contractual arrangements or content which is freely available or methodologies licensed to Lotsearch by third parties with whom Lotsearch has contractual arrangements (**Third Party Content Suppliers**); and
 - (ii) content which is derived from content described in paragraph (i);
 - (b) Neither Lotsearch nor Third Party Content Suppliers takes any responsibility for or give any warranty in relation to the accuracy or completeness of any Third Party Content included in the Report including any contaminated land assessment or other assessment included as part of a Report;
 - (c) the Third Party Content Suppliers do not constitute an exhaustive set of all repositories or sources of information available in relation to the property which is the subject of the Report (**Property**) and accordingly neither Lotsearch nor Third Party Content Suppliers gives any warranty in relation to the accuracy or completeness of the Third Party Content incorporated into the report including any contaminated land assessment or other assessment included as part of a Report;
 - (d) Reports are generated at a point in time (as specified by the date/time stamp appearing on the Report) and accordingly the Report is based on the information available at that point in time and Lotsearch is not obliged to undertake any additional reporting to take into consideration any information that may become available between the point in time specified by the date/time stamp and the date on which the Report was provided by Lotsearch to the purchaser of the Report;
 - (e) Reports must be used or reproduced in their entirety and End User must not reproduce or make available to other persons only parts of the Report;
 - (f) Lotsearch has not undertaken any physical inspection of the property;
 - (g) neither Lotsearch nor Third Party Content Suppliers warrants that all land uses or features whether past or current are identified in the Report;
 - (h) the Report does not include any information relating to the actual state or condition of the Property;
 - (i) the Report should not be used or taken to indicate or exclude actual fitness or unfitness of Land or Property for any particular purpose
 - (j) the Report should not be relied upon for determining saleability or value or making any other decisions in relation to the Property and in particular should not be taken to be a rating or assessment of the desirability or market value of the property or its features; and
 - (k) the End User should undertake its own inspections of the Land or Property to satisfy itself that there are no defects or failures
2. The End User may not make the Report or any copies or extracts of the report or any part of it available to any other person. If End User wishes to provide the Report to any other person or make extracts or copies of the Report, it must contact the purchaser of the Report before doing so to ensure the proposed use is consistent with the contract terms between Lotsearch and the purchaser.
3. Neither Lotsearch (nor any of its officers, employees or agents) nor any of its Third Party Content Suppliers will have any liability to End User or any person to whom End User provides the Report and End User must not represent that Lotsearch or any of its Third Party Content Suppliers accepts liability to any such person or make any other representation to any such person on behalf of Lotsearch or any Third Party Content Supplier.
4. The End User hereby to the maximum extent permitted by law:
 - (a) acknowledges that the Lotsearch (nor any of its officers, employees or agents), nor any of its Third Party Content Supplier have any liability to it under or in connection with the

- Report or these Terms;
- (b) waives any right it may have to claim against Third Party Content Supplier in connection with the Report, or the negotiation of, entry into, performance of, or termination of these Terms; and
 - (c) releases each Third Party Content Supplier from any claim it may have otherwise had in connection with the Report, or the negotiation of, entry into, performance of, or termination of these Terms.
5. The End User acknowledges that any Third Party Supplier shall be entitled to plead the benefits conferred on it under clause 4, despite not being a party to these terms.
 6. End User must not remove any copyright notices, trade marks, digital rights management information, other embedded information, disclaimers or limitations from the Report or authorise any person to do so.
 7. End User acknowledges and agrees that Lotsearch and Third Party Content Suppliers retain ownership of all copyright, patent, design right (registered or unregistered), trade marks (registered or unregistered), database right or other data right, moral right or know how or any other intellectual property right in any Report or any other item, information or data included in or provided as part of a Report.
 8. To the extent permitted by law and subject to paragraph 9, all implied terms, representations and warranties whether statutory or otherwise relating to the subject matter of these Terms other than as expressly set out in these Terms are excluded.
 9. Subject to paragraph 6, Lotsearch excludes liability to End User for loss or damage of any kind, however caused, due to Lotsearch's negligence, breach of contract, breach of any law, in equity, under indemnities or otherwise, arising out of all acts, omissions and events whenever occurring.
 10. Lotsearch acknowledges that if, under applicable State, Territory or Commonwealth law, End User is a consumer certain rights may be conferred on End User which cannot be excluded, restricted or modified. If so, and if that law applies to Lotsearch, then, Lotsearch's liability is limited to the greater of an amount equal to the cost of resupplying the Report and the maximum extent permitted under applicable laws.
 11. Subject to paragraph 9, neither Lotsearch nor the End User is liable to the other for:
 - (a) any indirect, incidental, consequential, special or exemplary damages arising out of or in relation to the Report or these Terms; or
 - (b) any loss of profit, loss of revenue, loss of interest, loss of data, loss of goodwill or loss of business opportunities, business interruption arising directly or indirectly out of or in relation to the Report or these Terms,irrespective of how that liability arises including in contract or tort, liability under indemnity or for any other common law, equitable or statutory cause of action or otherwise.
 12. These Terms are subject to New South Wales law.