




Pittwater Local Environmental Plan 2014


(Amendment No XX)

Site Identification Map - Sheet LSZ_018

Proposed Minimum Lot Size

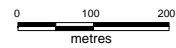
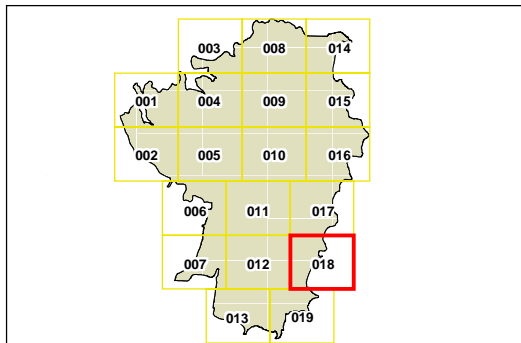
 Subject Land

Cadastre

 Cadastre 7/7/2012
© Land & Property Information (LPI)



This maps is for explanation purposes only.
This map is not a legal document.



Scale: 1:10,000 @ A3

Projection: GDA 1994
MGA Zone 56