

DEVELOPMENT APPLICATION ASSESSMENT REPORT

Application Number:	DA2018/1128
----------------------------	-------------

Responsible Officer:	Adam Croft
Land to be developed (Address):	Lot 1 DP 432874, 41 Fairlight Crescent FAIRLIGHT NSW 2094
Proposed Development:	Alterations and additions to an existing dwelling house
Zoning:	Manly LEP2013 - Land zoned E4 Environmental Living
Development Permissible:	Yes
Existing Use Rights:	No
Consent Authority:	Northern Beaches Council
Land and Environment Court Action:	No
Owner:	Diane Patricia Sharland
Applicant:	Rapid Plans Pty Ltd

Application lodged:	02/07/2018
Integrated Development:	No
Designated Development:	No
State Reporting Category:	Residential - Alterations and additions
Notified:	13/07/2018 to 31/07/2018
Advertised:	Not Advertised
Submissions Received:	0
Recommendation:	Approval

Estimated Cost of Works:	\$ 50,000.00
---------------------------------	--------------

ASSESSMENT INTRODUCTION

The application has been assessed in accordance with the requirements of the Environmental Planning and Assessment Act 1979 and the associated Regulations. In this regard:

- An assessment report and recommendation has been prepared (the subject of this report) taking into account all relevant provisions of the Environmental Planning and Assessment Act 1979, and the associated regulations;
- A site inspection was conducted and consideration has been given to the impacts of the development upon the subject site and adjoining, surrounding and nearby properties;
- Notification to adjoining and surrounding properties, advertisement (where required) and referral to relevant internal and external bodies in accordance with the Act, Regulations and relevant Development Control Plan;
- A review and consideration of all submissions made by the public and community interest groups in relation to the application;
- A review and consideration of all documentation provided with the application (up to the time of

- determination);
- A review and consideration of all referral comments provided by the relevant Council Officers, State Government Authorities/Agencies and Federal Government Authorities/Agencies on the proposal.

SUMMARY OF ASSESSMENT ISSUES

Manly Local Environmental Plan 2013 - 6.5 Terrestrial biodiversity
 Manly Local Environmental Plan 2013 - 6.9 Foreshore scenic protection area
 Manly Development Control Plan - 3.3.2 Preservation of Trees or Bushland Vegetation
 Manly Development Control Plan - 3.4.1 Sunlight Access and Overshadowing
 Manly Development Control Plan - 3.4.2 Privacy and Security
 Manly Development Control Plan - 4.1.4 Setbacks (front, side and rear) and Building Separation
 Manly Development Control Plan - 5.4.1 Foreshore Scenic Protection Area

SITE DESCRIPTION

Property Description:	Lot 1 DP 432874 , 41 Fairlight Crescent FAIRLIGHT NSW 2094
Detailed Site Description:	<p>The subject site consists of one allotment located on the south-western side of Fairlight Crescent.</p> <p>The site is irregular in shape with a frontage of 8.775m along Fairlight Crescent and a depth of 50.015m. The site has a surveyed area of 468.9m².</p> <p>The site is located within the E4 Environmental Living zone and accommodates a semi-detached dwelling.</p> <p>The site slopes approximately 8m from front (east) to rear (west).</p> <p>The site contains small garden beds and planted vegetation.</p> <p>Detailed Description of Adjoining/Surrounding Development</p> <p>Adjoining and surrounding development is characterised by detached and semi-detached dwellings, dual occupancies and residential flat buildings.</p>

Map:



SITE HISTORY

The land has been used for residential purposes for an extended period of time. A search of Council's records has revealed the following relevant history:

DA0461/2005 - Alterations and additions to a semi-detached dwelling including first storey additions and detached double garage - Approved 13 December 2005.

PROPOSED DEVELOPMENT IN DETAIL

The proposal includes the addition of a new bathroom and store room to the existing first floor.

In consideration of the application a review of (but not limited) documents as provided by the applicant in support of the application was taken into account detail provided within Attachment C.

ENVIRONMENTAL PLANNING AND ASSESSMENT ACT, 1979 (EPAA)

The relevant matters for consideration under the Environmental Planning and Assessment Act, 1979, are:

Section 4.15 Matters for Consideration'	Comments
Section 4.15 (1) (a)(i) – Provisions of any environmental planning instrument	See discussion on "Environmental Planning Instruments" in this report.
Section 4.15 (1) (a)(ii) – Provisions of any draft environmental planning instrument	None applicable.
Section 4.15 (1) (a)(iii) – Provisions of any development control plan	Manly Development Control Plan applies to this proposal.
Section 4.15 (1) (a)(iiia) – Provisions of any planning agreement	None applicable.

Section 4.15 Matters for Consideration'	Comments
<p>Section 4.15 (1) (a)(iv) – Provisions of the Environmental Planning and Assessment Regulation 2000 (EP&A Regulation 2000)</p>	<p><u>Division 8A</u> of the EP&A Regulation 2000 requires the consent authority to consider "Prescribed conditions" of development consent. These matters have been addressed via a condition of consent.</p> <p><u>Clause 50(1A)</u> of the EP&A Regulation 2000 requires the submission of a design verification certificate from the building designer at lodgement of the development application. This clause is not relevant to this application.</p> <p><u>Clauses 54 and 109</u> of the EP&A Regulation 2000, Council requested additional information and has therefore considered the number of days taken in this assessment in light of this clause within the Regulations. No additional information was requested.</p> <p><u>Clause 92</u> of the EP&A Regulation 2000 requires the consent authority to consider AS 2601 - 1991: The Demolition of Structures. This clause is not relevant to this application.</p> <p><u>Clauses 93 and/or 94</u> of the EP&A Regulation 2000 requires the consent authority to consider the upgrading of a building (including fire safety upgrade of development). This clause is not relevant to this application.</p> <p><u>Clause 98</u> of the EP&A Regulation 2000 requires the consent authority to consider insurance requirements under the Home Building Act 1989. This matter has been addressed via a condition of consent.</p> <p><u>Clause 98</u> of the EP&A Regulation 2000 requires the consent authority to consider the provisions of the Building Code of Australia (BCA). This matter has been addressed via a condition of consent.</p> <p><u>Clause 143A</u> of the EP&A Regulation 2000 requires the submission of a design verification certificate from the building designer prior to the issue of a Construction Certificate. This clause is not relevant to this application.</p>
<p>Section 4.15 (1) (b) – the likely impacts of the development, including environmental impacts on the natural and built environment and social and economic impacts in the locality</p>	<p>(i) Environmental Impact The environmental impacts of the proposed development on the natural and built environment are addressed under the Manly Development Control Plan section in this report.</p> <p>(ii) Social Impact The proposed development will not have a detrimental social impact in the locality considering the character of the proposal.</p>

Section 4.15 Matters for Consideration'	Comments
	(iii) Economic Impact The proposed development will not have a detrimental economic impact on the locality considering the nature of the existing and proposed land use.
Section 4.15 (1) (c) – the suitability of the site for the development	The site is considered suitable for the proposed development.
Section 4.15 (1) (d) – any submissions made in accordance with the EPA Act or EPA Regs	See discussion on “Notification & Submissions Received” in this report.
Section 4.15 (1) (e) – the public interest	No matters have arisen in this assessment that would justify the refusal of the application in the public interest.

EXISTING USE RIGHTS

Existing Use Rights are not applicable to this application.

NOTIFICATION & SUBMISSIONS RECEIVED

The subject development application has been publicly exhibited in accordance with the Environmental Planning and Assessment Act 1979, Environmental Planning and Assessment Regulation 2000 and the relevant Development Control Plan.

As a result of the public exhibition of the application Council received no submissions.

MEDIATION

No requests for mediation have been made in relation to this application.

REFERRALS

External Referral Body	Comments
Ausgrid: (SEPP Infra.)	The proposal was referred to Ausgrid. No response has been received within the 21 day statutory period and therefore, it is assumed that no objections are raised and no conditions are recommended.

ENVIRONMENTAL PLANNING INSTRUMENTS (EPIs)*

All, Environmental Planning Instruments (SEPPs, REPs and LEPs), Development Controls Plans and Council Policies have been considered in the merit assessment of this application.

In this regard, whilst all provisions of each Environmental Planning Instruments (SEPPs, REPs and LEPs), Development Controls Plans and Council Policies have been considered in the assessment, many provisions contained within the document are not relevant or are enacting, definitions and operational provisions which the proposal is considered to be acceptable against.

As such, an assessment is provided against the controls relevant to the merit consideration of the application hereunder.

State Environmental Planning Policies (SEPPs) and State Regional Environmental Plans (SREPs)

Sydney Regional Environmental Plan (Sydney Harbour Catchment) 2005

The subject property is located within the Foreshores and Waterways Area therefore the provisions of this plan apply to this development.

An assessment of the proposal against Clause 2(2) (aims of the SREP), Clause 14 (nominated planning principles), Clause 22 (relating to public access to and use of foreshores and waterways), Clause 23 (relating to maintenance of a working harbour), Clause 24 (relating to interrelationship of waterway and foreshore uses), Clause 25 (relating to foreshore and waterways scenic quality), Clause 26 (relating to maintenance, protection and enhancement of views) and Clause 27 (relating to boat storage facilities) has been undertaken. The proposal is considered to be consistent with the above provisions of the SREP. Given the scale of the proposed modification and the works proposed referral to the Foreshores and Waterways Planning and Development Advisory Committee was not considered necessary.

Manly Local Environmental Plan 2013

Is the development permissible?	Yes
After consideration of the merits of the proposal, is the development consistent with:	
aims of the LEP?	Yes
zone objectives of the LEP?	Yes

Principal Development Standards

Standard	Requirement	Proposed	% Variation	Complies
Height of Buildings:	8.5m	5.9m	N/A	Yes
Floor Space Ratio	0.6:1 281.34m ²	0.515:1 241.5m ²	N/A	Yes

Compliance Assessment

Clause	Compliance with Requirements
4.3 Height of buildings	Yes
4.4 Floor space ratio	Yes
6.2 Earthworks	Yes
6.4 Stormwater management	Yes
6.5 Terrestrial biodiversity	Yes
6.9 Foreshore scenic protection area	Yes
6.12 Essential services	Yes

Detailed Assessment

6.5 Terrestrial biodiversity

The proposed works are located at first floor level with no change to soft landscaped area, and will result in no unreasonable impact on native flora and fauna.

6.9 Foreshore scenic protection area

The proposed additions are minor in scale and are largely obscured from the harbour and foreshore. As such, the proposal will result in no unreasonable impact on visual aesthetic amenity or views to and from Sydney Harbour.

Manly Development Control Plan

Built Form Controls

Built Form Controls - Site Area: 468.9m ²	Requirement	Proposed	Complies
4.1.2.1 Wall Height	North: 6.5m	5.85m	Yes
	South: 6.5m	5.65m	Yes
4.1.2.2 Number of Storeys	2	2	Yes
4.1.2.3 Roof Height	Height: 2.5m	0.2m	Yes
4.1.4.2 Side Setbacks and Secondary Street Frontages	North: 1.95m	3.75m	Yes
	South: 1.89m	1.821m	No
4.1.4.4 Rear Setbacks	8m	4.797m	Existing
4.1.4.6 Setback for development adjacent to LEP Zones RE1, RE2, E1 and E2	8m (rear boundary)	4.797m	Existing

***Note:** The percentage variation is calculated on the *overall* numerical variation (ie: for LOS - Divide the proposed area by the numerical requirement then multiply the proposed area by 100 to equal X, then 100 minus X will equal the percentage variation. Example: $38/40 \times 100 = 95$ then $100 - 95 = 5\%$ variation)

Compliance Assessment

Clause	Compliance with Requirements	Consistency Aims/Objectives
3.1.1 Streetscape (Residential areas)	Yes	Yes
3.3.1 Landscaping Design	Yes	Yes
3.3.2 Preservation of Trees or Bushland Vegetation	Yes	Yes
3.4.1 Sunlight Access and Overshadowing	Yes	Yes
3.4.2 Privacy and Security	Yes	Yes
3.4.3 Maintenance of Views	Yes	Yes
3.7 Stormwater Management	Yes	Yes
4.1.2 Height of Buildings (Incorporating Wall Height, Number of Storeys & Roof Height)	Yes	Yes
4.1.4 Setbacks (front, side and rear) and Building Separation	No	Yes
4.4.5 Earthworks (Excavation and Filling)	Yes	Yes
5.4.1 Foreshore Scenic Protection Area	Yes	Yes

Detailed Assessment

3.3.2 Preservation of Trees or Bushland Vegetation

The proposal does not include any tree removal or reduction to landscaped area.

3.4.1 Sunlight Access and Overshadowing

The proposal will result in negligible increase to overshadowing of the subject site or adjoining properties.

3.4.2 Privacy and Security

The proposed windows are highlight windows and will result in no unreasonable privacy or overlooking impacts.

4.1.4 Setbacks (front, side and rear) and Building Separation

Description of non-compliance

The proposed southern side setback is non-compliant.

Merit consideration:

With regard to the consideration for a variation, the development is considered against the underlying Objectives of the Control as follows:

Objective 1) To maintain and enhance the existing streetscape including the desired spatial proportions of the street, the street edge and the landscape character of the street.

Comment:

The proposed non-compliance is not visible from the street frontage and is significantly set back from Esplanade Park at the rear of the site.

Objective 2) To ensure and enhance local amenity by:

- *providing privacy;*
- *providing equitable access to light, sunshine and air movement; and*
- *facilitating view sharing and maintaining adequate space between buildings to limit impacts on views and vistas from private and public spaces.*
- *defining and adding character to the streetscape including the provision of adequate space between buildings to create a rhythm or pattern of spaces; and*
- *facilitating safe and adequate traffic conditions including levels of visibility around corner lots at the street intersection.*

Comment:

The proposed additions are minor and will result in no unreasonable impacts in relation to privacy, sunlight access, views, streetscape character and traffic conditions.

Objective 3) To promote flexibility in the siting of buildings.

Comment:

The proposed additions are minor and are further set back than the existing building.

Objective 4) To enhance and maintain natural features by:

- *accommodating planting, including deep soil zones, vegetation consolidated across sites, native vegetation and native trees;*
- *ensuring the nature of development does not unduly detract from the context of the site and particularly in relation to the nature of any adjoining Open Space lands and National Parks; and*
- *ensuring the provisions of State Environmental Planning Policy No 19 - Urban Bushland are satisfied.*

Comment:

The proposed works are at first floor level and do not impact open space or landscaped area on the site.

Objective 5) To assist in appropriate bush fire asset protection zones.

Comment:

N/A

Having regard to the above assessment, it is concluded that the proposed development is consistent with the relevant objectives of MLEP 2013 / MDCP and the objectives specified in section 1.3(a) of the Environmental Planning and Assessment Act, 1979. Accordingly, this assessment finds that the proposal is supported in this particular circumstance.

5.4.1 Foreshore Scenic Protection Area

The proposed additions are minor in scale and are largely obscured from the harbour and foreshore. As such, the proposal will result in no unreasonable impact on visual aesthetic amenity or views to and from Sydney Harbour.

THREATENED SPECIES, POPULATIONS OR ECOLOGICAL COMMUNITIES

The proposal will not significantly effect threatened species, populations or ecological communities, or their habitats.

CRIME PREVENTION THROUGH ENVIRONMENTAL DESIGN

The proposal is consistent with the principles of Crime Prevention Through Environmental Design.

POLICY CONTROLS

Manly Section 94 Development Contributions Plan

S94 Contributions are not applicable to this application.

CONCLUSION

The site has been inspected and the application assessed having regard to all documentation submitted by the applicant and the provisions of:

- Environmental Planning and Assessment Act 1979;
- Environmental Planning and Assessment Regulation 2000;
- All relevant and draft Environmental Planning Instruments;
- Manly Local Environment Plan;
- Manly Development Control Plan; and
- Codes and Policies of Council.

This assessment has taken into consideration the submitted plans, Statement of Environmental Effects, all other documentation supporting the application and public submissions, and does not result in any unreasonable impacts on surrounding, adjoining, adjacent and nearby properties subject to the conditions contained within the recommendation.

In consideration of the proposal and the merit consideration of the development, the proposal is considered to be:

- Consistent with the objectives of the DCP
- Consistent with the zone objectives of the LEP
- Consistent with the aims of the LEP
- Consistent with the objectives of the relevant EPIs
- Consistent with the objects of the Environmental Planning and Assessment Act 1979

It is considered that the proposed development satisfies the appropriate controls and that all processes and assessments have been satisfactorily addressed.

RECOMMENDATION

THAT Council as the consent authority grant Development Consent to DA2018/1128 for Alterations and additions to an existing dwelling house on land at Lot 1 DP 432874, 41 Fairlight Crescent, FAIRLIGHT, subject to the conditions printed below:

DEVELOPMENT CONSENT OPERATIONAL CONDITIONS

1. Approved Plans and Supporting Documentation

The development must be carried out in compliance (except as amended by any other condition of consent) with the following:

a) Approved Plans

Architectural Plans - Endorsed with Council's stamp		
Drawing No.	Dated	Prepared By
DA1003 Site Plan	29 June 2018	Rapid Plans
DA2003 First Floor Plan	29 June 2018	Rapid Plans
DA2004 Roof Plan	29 June 2018	Rapid Plans
DA3001 Section 1	29 June 2018	Rapid Plans
DA3002 Section 2 & Section 3	29 June 2018	Rapid Plans

DA4001 North Elevation	29 June 2018	Rapid Plans
DA4002 South Elevation	29 June 2018	Rapid Plans
DA4003 East & West Elevation	29 June 2018	Rapid Plans

Reports / Documentation – All recommendations and requirements contained within:		
Report No. / Page No. / Section No.	Dated	Prepared By
BASIX Certificate No. A318173-02	25 June 2018	Rapid Plans
Biodiversity Management Plan	31 May 2018	Rapid Plans

b) Any plans and / or documentation submitted to satisfy the Deferred Commencement Conditions of this consent as approved in writing by Council.

c) Any plans and / or documentation submitted to satisfy the Conditions of this consent.

d) The development is to be undertaken generally in accordance with the following:

In the event of any inconsistency between conditions of this consent and the drawings/documents referred to above, the conditions of this consent will prevail.

Reason: To ensure the work is carried out in accordance with the determination of Council and approved plans. (DACPLB01)

2. **Prescribed Conditions**

- (a) All building works must be carried out in accordance with the requirements of the Building Code of Australia (BCA).
- (b) BASIX affected development must comply with the schedule of BASIX commitments specified within the submitted BASIX Certificate (demonstrated compliance upon plans/specifications is required prior to the issue of the Construction Certificate);
- (c) A sign must be erected in a prominent position on any site on which building work, subdivision work or demolition work is being carried out:
 - (i) showing the name, address and telephone number of the Principal Certifying Authority for the work, and
 - (ii) showing the name of the principal contractor (if any) for any building work and a telephone number on which that person may be contacted outside working hours, and
 - (iii) stating that unauthorised entry to the work site is prohibited.

Any such sign is to be maintained while the building work, subdivision work or demolition work is being carried out, but must be removed when the work has been completed.
- (d) Residential building work within the meaning of the Home Building Act 1989 must not be carried out unless the Principal Certifying Authority for the development to which the work relates (not being the Council) has given the Council written notice of the following information:
 - (i) in the case of work for which a principal contractor is required to be appointed:
 - A. the name and licence number of the principal contractor, and
 - B. the name of the insurer by which the work is insured under Part 6 of that Act,

- (ii) in the case of work to be done by an owner-builder:
 - A. the name of the owner-builder, and
 - B. if the owner-builder is required to hold an owner-builder permit under that Act, the number of the owner-builder permit.

If arrangements for doing the residential building work are changed while the work is in progress so that the information notified under becomes out of date, further work must not be carried out unless the Principal Certifying Authority for the development to which the work relates (not being the Council) has given the Council written notice of the updated information.

- (e) Development that involves an excavation that extends below the level of the base of the footings of a building on adjoining land, the person having the benefit of the development consent must, at the person's own expense:
 - (i) protect and support the adjoining premises from possible damage from the excavation, and
 - (ii) where necessary, underpin the adjoining premises to prevent any such damage.
 - (iii) must, at least 7 days before excavating below the level of the base of the footings of a building on an adjoining allotment of land, give notice of intention to do so to the owner of the adjoining allotment of land and furnish particulars of the excavation to the owner of the building being erected or demolished.
 - (iv) the owner of the adjoining allotment of land is not liable for any part of the cost of work carried out for the purposes of this clause, whether carried out on the allotment of land being excavated or on the adjoining allotment of land.

In this clause, allotment of land includes a public road and any other public place.

Reason: Legislative Requirement (DACPLB09)

3. General Requirements

- (a) Unless authorised by Council:
Building construction and delivery of material hours are restricted to:

- 7.00 am to 5.00 pm inclusive Monday to Friday,
- 8.00 am to 1.00 pm inclusive on Saturday,
- No work on Sundays and Public Holidays.

Demolition and excavation works are restricted to:

- 8.00 am to 5.00 pm Monday to Friday only.

(Excavation work includes the use of any excavation machinery and the use of jackhammers, rock breakers, excavators, loaders and the like, regardless of whether the activities disturb or alter the natural state of the existing ground stratum or are breaking up/removing materials from the site).

- (b) At all times after the submission the Notice of Commencement to Council, a copy of the Development Consent and Construction Certificate is to remain onsite at all times until the issue of a final Occupation Certificate. The consent shall be available for perusal of any Authorised Officer.

- (c) Where demolition works have been completed and new construction works have not commenced within 4 weeks of the completion of the demolition works that area affected by the demolition works shall be fully stabilised and the site must be maintained in a safe and clean state until such time as new construction works commence.
- (d) Onsite toilet facilities (being either connected to the sewer or an accredited sewer management facility) for workers are to be provided for construction sites at a rate of 1 per 20 persons.
- (e) Prior to the release of the Construction Certificate, payment of the Long Service Levy is required. This payment can be made at Council or to the Long Services Payments Corporation. Payment is not required where the value of the works is less than \$25,000. The Long Service Levy is calculated on 0.35% of the building and construction work. The levy rate and level in which it applies is subject to legislative change. The applicable fee at the time of payment of the Long Service Levy will apply.
- (f) The applicant shall bear the cost of all works associated with the development that occurs on Council's property.
- (g) No building, demolition, excavation or material of any nature and no hoist, plant and machinery (crane, concrete pump or lift) shall be placed on Council's footpaths, roadways, parks or grass verges without Council Approval.
- (h) Demolition materials and builders' wastes are to be removed to approved waste/recycling centres.
- (i) No trees or native shrubs or understorey vegetation on public property (footpaths, roads, reserves, etc.) or on the land to be developed shall be removed or damaged during construction unless specifically approved in this consent including for the erection of any fences, hoardings or other temporary works.
- (j) Prior to the commencement of any development onsite for:
 - i) Building/s that are to be erected
 - ii) Building/s that are situated in the immediate vicinity of a public place and is dangerous to persons or property on or in the public place
 - iii) Building/s that are to be demolished
 - iv) For any work/s that is to be carried out
 - v) For any work/s that is to be demolished

The person responsible for the development site is to erect or install on or around the development area such temporary structures or appliances (wholly within the development site) as are necessary to protect persons or property and to prevent unauthorised access to the site in order for the land or premises to be maintained in a safe or healthy condition. Upon completion of the development, such temporary structures or appliances are to be removed within 7 days.
- (k) Requirements for new swimming pools/spas or existing swimming pools/spas affected by building works.
 - (1) Child resistant fencing is to be provided to any swimming pool or lockable cover to any spa containing water and is to be consistent with the following;

Relevant legislative requirements and relevant Australian Standards (including but not limited) to:

 - (i) Swimming Pools Act 1992
 - (ii) Swimming Pools Amendment Act 2009
 - (iii) Swimming Pools Regulation 2008
 - (iv) Australian Standard AS1926 Swimming Pool Safety

- (v) Australian Standard AS1926.1 Part 1: Safety barriers for swimming pools
- (vi) Australian Standard AS1926.2 Part 2: Location of safety barriers for swimming pools.
- (2) A 'KEEP WATCH' pool safety and aquatic based emergency sign, issued by Royal Life Saving is to be displayed in a prominent position within the pool/spa area.
- (3) Filter backwash waters shall be conveyed to the Sydney Water sewerage system in sewered areas or managed on-site in unsewered areas in a manner that does not cause pollution, erosion or run off, is separate from the irrigation area for any wastewater system and is separate from any onsite stormwater management system.
- (4) Swimming pools and spas must be registered with the Division of Local Government.

Reason: To ensure that works do not interfere with reasonable amenity expectations of residents and the community. (DACPLB10)

FEES / CHARGES / CONTRIBUTIONS

4. **Security Bond**

A bond (determined from cost of works) of \$1,000 and an inspection fee in accordance with Council's Fees and Charges paid as security to ensure the rectification of any damage that may occur to the Council infrastructure contained within the road reserve adjoining the site as a result of construction or the transportation of materials and equipment to and from the development site.

An inspection fee in accordance with Council adopted fees and charges (at the time of payment) is payable for each kerb inspection as determined by Council (minimum (1) one inspection).

All bonds and fees shall be deposited with Council prior to Construction Certificate or demolition work commencing, details demonstrating payment are to be submitted to the Certifying Authority prior to the issue of the Construction Certificate.

To process the inspection fee and bond payment a Bond Lodgement Form must be completed with the payments (a copy of the form is attached to this consent and alternatively a copy is located on Council's website at www.northernbeaches.nsw.gov.au).

Reason: To ensure adequate protection of Council's infrastructure.

CONDITIONS TO BE SATISFIED PRIOR TO THE ISSUE OF THE CONSTRUCTION CERTIFICATE

5. **External Finishes to Roof**

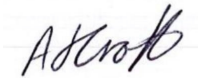
The external finish to the roof shall have a medium to dark range (BCA classification M and D) in order to minimise solar reflections to neighbouring properties. Any roof with a metallic steel finish is not permitted.

Details demonstrating compliance are to be submitted to the Certifying Authority prior to the issue of the Construction Certificate.

Reason: To ensure that excessive glare or reflectivity nuisance does not occur as a result of the development. (DACPLC03)

In signing this report, I declare that I do not have a Conflict of Interest.

Signed



Adam Croft, Planner

The application is determined on 17/08/2018, under the delegated authority of:




Rodney Piggott, Manager Development Assessments






















ATTACHMENT A

No notification plan recorded.

ATTACHMENT B

Notification Document	Title	Date
 2018/445585	Notification Map	12/07/2018

ATTACHMENT C

Reference Number	Document	Date
 2018/442705	Plan - Survey	02/03/2018
 2018/442744	Report-Biodiversity Management Plan	31/05/2018
 2018/442714	Report-Statement of Environmental Effects	01/06/2018
 2018/442718	Report-Basix Certificate	25/06/2018
 2018/442747	Plans-Stormwater	29/06/2018
 2018/442710	Plans-Notification	29/06/2018
 2018/442768	Plans-Master Set	29/06/2018
 DA2018/1128	41 Fairlight Crescent FAIRLIGHT NSW 2094 - Development Application - New	02/07/2018
 2018/436914	Development Application	09/07/2018
 2018/436921	Applicant Details	09/07/2018
 2018/442742	Plans - Shadow Diagrams and Certification	11/07/2018
 2018/442765	Plans-External	11/07/2018
 2018/442772	DA Acknowledgement Letter - Rapid Plans Pty Ltd	11/07/2018
 2018/445551	ARP Notification Map	12/07/2018
 2018/445574	DA Acknowledgement Letter (not integrated) - Rapid Plans Pty Ltd	12/07/2018
 2018/445585	Notification Map	12/07/2018
 2018/445593	Notification Letter - 8	12/07/2018
 2018/501345	Working Plans	08/08/2018
 2018/519022	Site Photos	14/08/2018
 2018/526901	Assessment Report	17/08/2018
 2018/526961	Notice of Determination	17/08/2018