



SOURCE: GOOGLE EARTH

LOCATION PLAN

SHEET LIST_ARCH				
Sheet Number	Sheet Name	Current Revision	Current Revision Date	Current Revision Description
A_0000	COVER SHEET	E	17.10.2019	For Development Application
A_0100	NOTIFICATION PLAN	E	17.10.2019	For Development Application
A_0200	EXISTING CONDITIONS SITE PLAN	E	17.10.2019	For Development Application
A_0201	SITE SURVEY	D	17.10.2019	For Development Application
A_0300	SITE ANALYSIS PLAN	E	17.10.2019	For Development Application
A_0301	PROPOSED SITE PLAN	L	17.10.2019	For Development Application
A_0400	DEMOLITION PLAN	E	17.10.2019	For Development Application
A_0500	LANDSCAPE SITE PLAN	E	17.10.2019	For Development Application
A_1000	GA PLAN - LOWER GROUND B00	G	17.10.2019	For Development Application
A_1001	GA PLAN - CONCOURSE LEVEL 00	L	17.10.2019	For Development Application
A_1002	GA PLAN - UPPER LEVEL 01	L	17.10.2019	For Development Application
A_1003	GA PLAN - ROOF PLAN	L	17.10.2019	For Development Application
A_1200	SWIMMING POOL PLAN	E	17.10.2019	For Development Application
A_2000	GA ELEVATIONS	G	17.10.2019	For Development Application
A_3000	GA SECTIONS	L	17.10.2019	For Development Application
A_4000	SOLAR ANALYSIS JUNE	H	17.10.2019	For Development Application
A_4001	SOLAR ANALYSIS SEPTEMBER	H	17.10.2019	For Development Application
A_4002	SOLAR ANALYSIS DECEMBER	H	17.10.2019	For Development Application
A_4003	SOLAR ANALYSIS MARCH	H	17.10.2019	For Development Application
A_5000	PHOTO MONTAGE	E	17.10.2019	For Development Application

MATERIAL LEGEND	
Key Value	Keypoint Text
CCN-100	Face Concrete
DCR-100	Charcoal Metal Faced Doors
DCR-101	Bi-Fold Glass Doors
DCR-102	Glass Doors
DCR-103	Charcoal Roller Door
EWS-100	Face Brick
EWS-101	Face Brick Hit & Miss
EWS-200	Light Grey Glazing
EWS-300	Charcoal Compressed Fibre Cement
LVR-100	Charcoal Vertical Louvres
LVR-101	Operable Glass Louvres
PT-100	Charcoal Painted Steel
RFS-100	Light Grey Metal Roof Sheet
RFS-201	Transparent Polycarbonate Roof Sheet
SCN-100	Textured Pre-Finished Metal Battens

REFERENCE MAP

HASSELL INDICATIVE ONLY - NOT FOR CONSTRUCTION

- NOTES
- DO NOT SCALE DRAWINGS. WRITTEN DIMENSIONS GIVEN.
 - ALL DIMENSIONS ARE IN MILLIMETRES UNLESS NOTED OTHERWISE.
 - ALL DIMENSIONS SHALL BE VERIFIED ON SITE BEFORE PROCEEDING WITH THE WORK. HASSELL SHALL BE NOTIFIED IN WRITING OF ANY DISCREPANCIES.
 - THIS DRAWING MUST BE READ IN CONJUNCTION WITH ALL RELEVANT CONTRACTS, SPECIFICATIONS AND DRAWINGS.

© COPYRIGHT OF THIS DRAWING IS VESTED IN HASSELL. 2019 HASSELL LTD.

THIS DRAWING IS AN UNCONTROLLED COPY, UNLESS NOTED OTHERWISE.

REV	DESCRIPTION	DATE
E	For Development Application	17.10.2019
D	Draft DA Issue	30.09.2019
C	Draft DA Issue	27.09.2019
B	For Quantity Surveyor	26.09.2019
A	For Information	24.09.2019

ARCHITECT / INTERIOR DESIGN / LANDSCAPE ARCHITECT
 HASSELL Limited ABN 007 711 435
 LEVEL 2, PIER 6/8
 23 HICKSON ROAD
 SYDNEY NSW 2000 AUSTRALIA
 SYDNEY@HASSELLSTUDIO.COM
 T +61 2 9151 2000 F +61 2 9151 2100
 Haspell Architects NSW, Tony Grant 0350 Glenn Scott 0842 Ross de la Motte 7388

HASSELL

- Civil & Structure**
 TTW
 Level 3
 48 Chandos Street
 St Leonards NSW 2065
- Services**
 LCI
 Level 4
 73 Walker Street
 North Sydney NSW 2060
- BCA**
 Mckenzie Group
 Level 6
 189 Kent Street
 Sydney NSW 2000
- Town Planner**
 URBIS
 Level 4
 73 Walker Street
 North Sydney NSW 2060
- Aquatics**
 GMSF
 68-70 Crown Street
 Woolloomooloo NSW 2011
- Acoustics**
 Pulse Acoustics
 Level 4
 73 Walker Street
 North Sydney NSW 2060
- Branding**
 Brand Culture
 202 / 19a Boundary Street
 Rushcutters Bay NSW 2011
- Cost Planner**
 RLS
 Level 19
 141 Walker Street
 North Sydney NSW 2060

CLIENT
MANLY WARRINGAH SEA EAGLES

PROJECT
**BROOKVALE OVAL REDEVELOPMENT
 CENTRE OF EXCELLENCE AND
 GRANDSTAND**

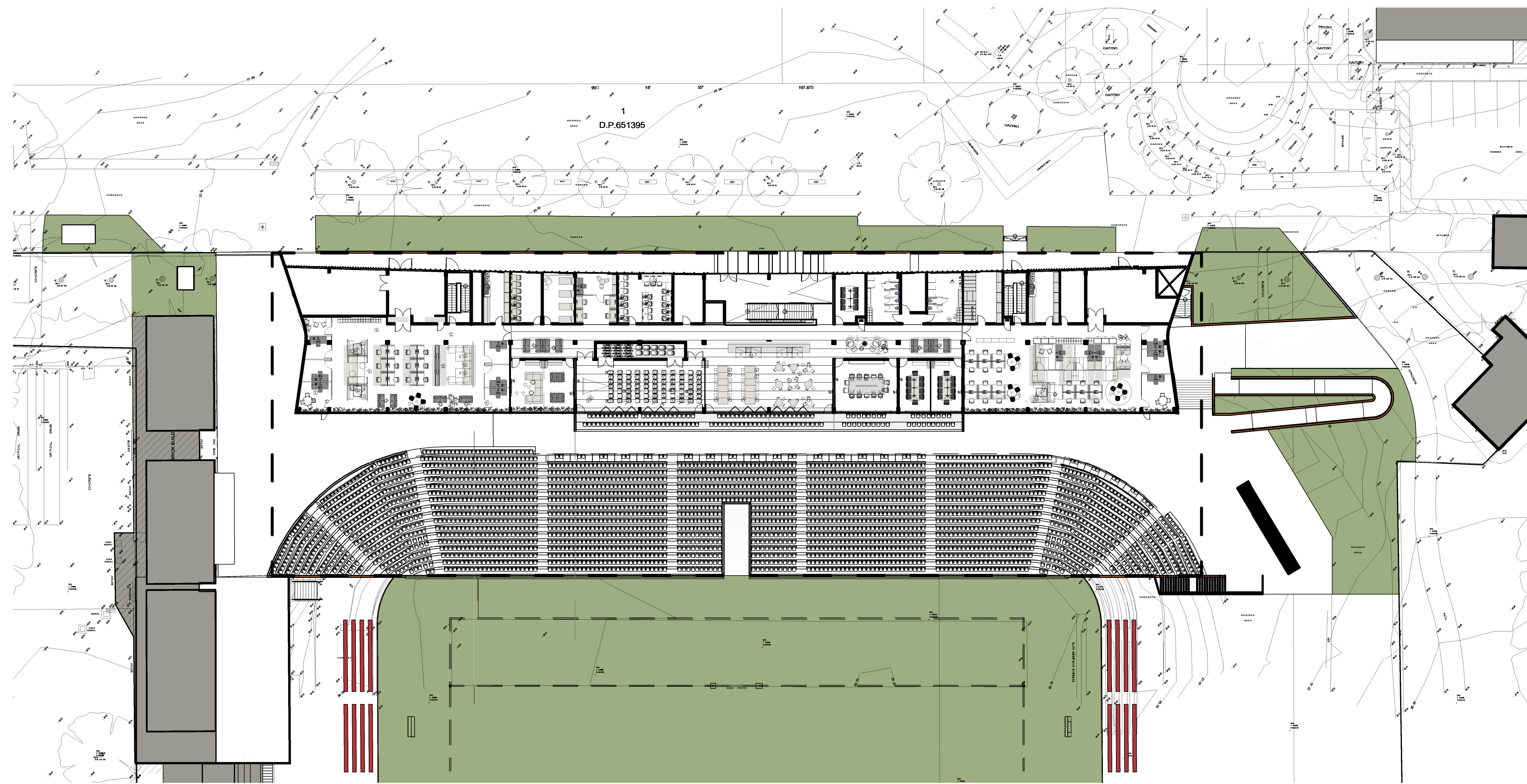
DRAWING TITLE
COVER SHEET

STATUS
DEVELOPMENT APPLICATION

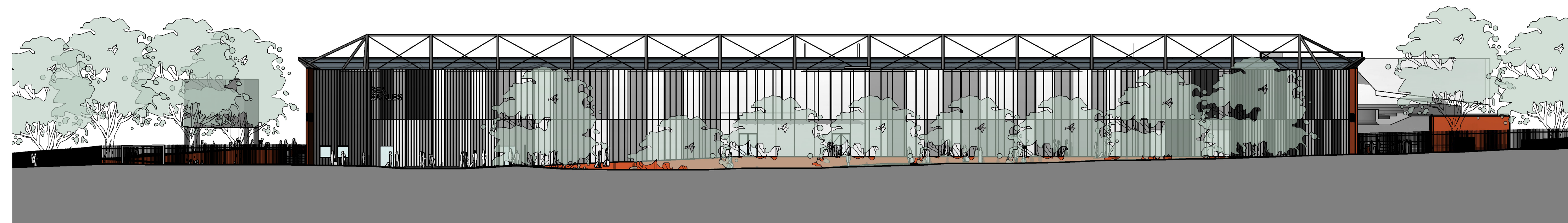
SCALE @ A0	DRAWN	REVIEWED	APPROVED
	RP	FG	GS

PROJECT NUMBER	DRAWING NUMBER	REV
014340	A_0000	E

C:\Users\Projector14340\AppData\Local\Temp\21062019 10:55:51 PM
 Original Sheet Size A0 - 841 x 1189mm



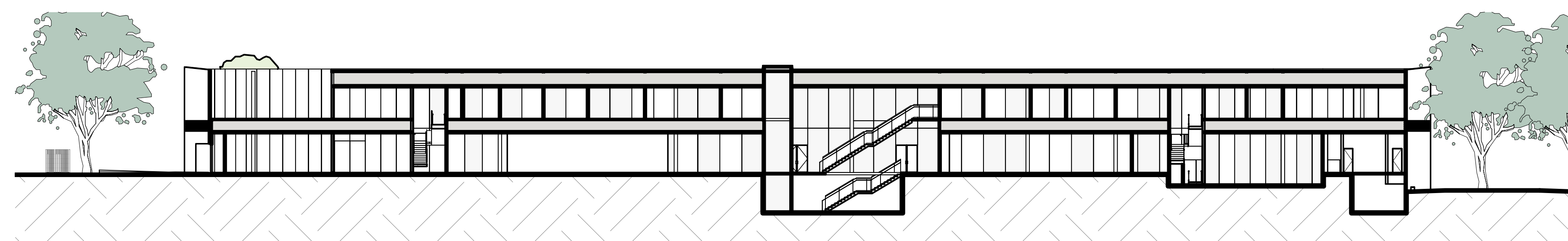
UPPER LEVEL 01 NOTIFICATION



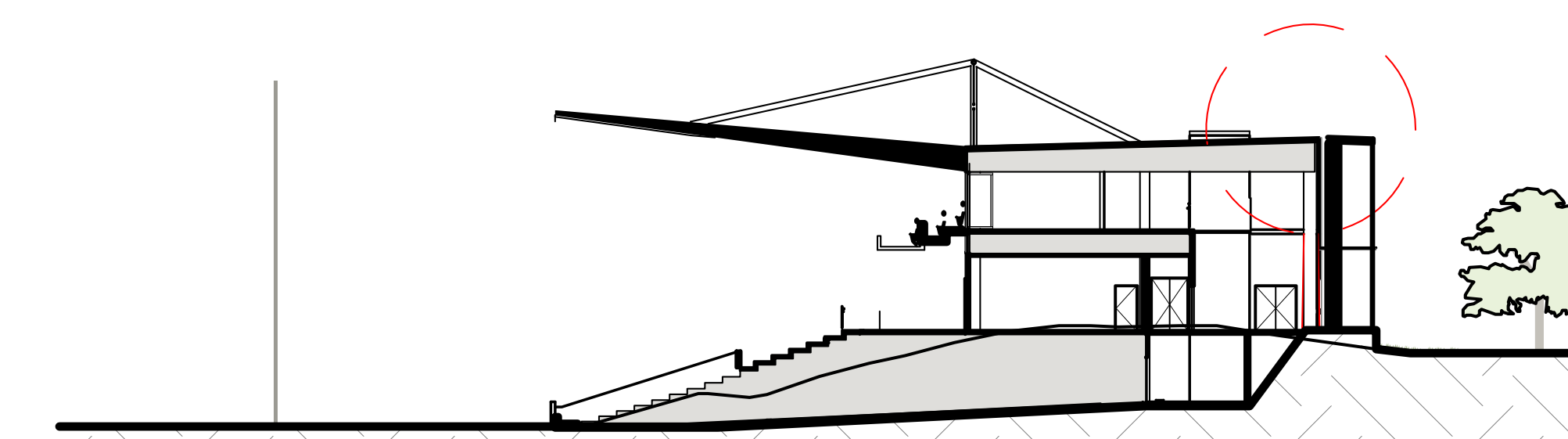
ELEVATION - NORTH NOTIFICATION



ELEVATION - PITCH



LONG SECTION



SHORT SECTION NOTIFICATION

HASSELL

INDICATIVE ONLY - NOT FOR CONSTRUCTION

Scale
1 : 1000@A4

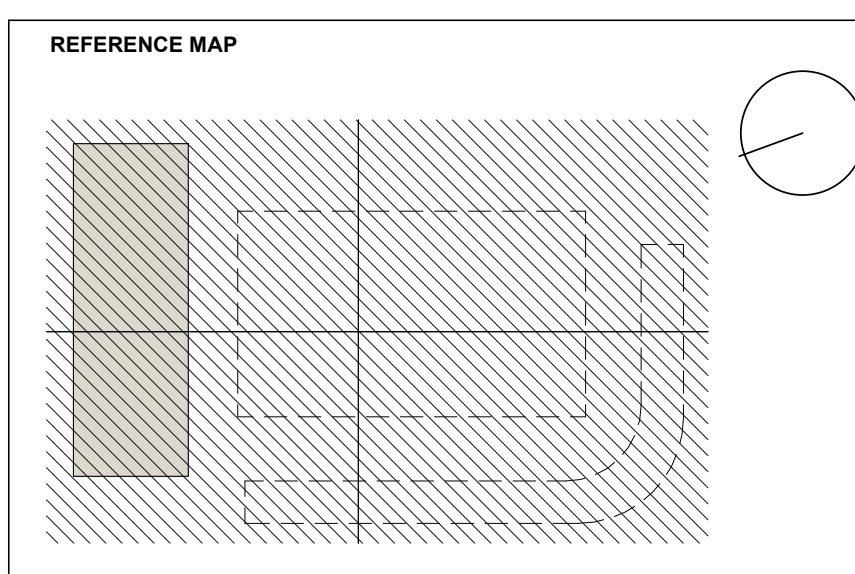
BROOKVALE OVAL
REDEVELOPMENT CENTRE OF
EXCELLENCE AND GRANDSTAND

A_0100
NOTIFICATION PLAN



1 EXISTING CONDITIONS SITE PLAN
1:500

- EXISTING CONDITIONS LEGEND**
- - - - - SITE BOUNDARY
 - - - - - EXTENT OF BUILDING WORKS
 - EXISTING TREE
 - EXISTING STORMWATER LINE



HASSELL INDICATIVE ONLY - NOT FOR CONSTRUCTION

NOTES

- DO NOT SCALE DRAWINGS. WRITTEN DIMENSIONS GOVERN.
- ALL DIMENSIONS ARE IN MILLIMETRES UNLESS NOTED OTHERWISE.
- ALL DIMENSIONS SHALL BE VERIFIED ON SITE BEFORE PROCEEDING WITH THE WORK. HASSELL SHALL BE NOTIFIED IN WRITING OF ANY DISCREPANCIES.
- THIS DRAWING MUST BE READ IN CONJUNCTION WITH ALL RELEVANT CONTRACTS, SPECIFICATIONS AND DRAWINGS.

© COPYRIGHT OF THIS DRAWING IS VESTED IN HASSELL.
2019 HASSELL LTD.

THIS DRAWING IS AN UNCONTROLLED COPY, UNLESS NOTED OTHERWISE.

REV	DESCRIPTION	DATE
E	For Development Application	17.10.2019
D	Draft DA Issue	30.09.2019
C	Draft DA Issue	27.09.2019
B	For Quantity Surveyor	26.09.2019
A	For Information	24.09.2019

ARCHITECT / INTERIOR DESIGN / LANDSCAPE ARCHITECT
HASSELL Limited ABN 007 711 435
LEVEL 2, PIER 6/8
23 HICKSON ROAD
SYDNEY NSW 2000 AUSTRALIA
SYDNEY@HASSELLSTUDIO.COM
T +61 2 9151 2000 F +61 2 9151 2180
Registered Architects NSW, Towns Plan 5350, Glenn Scott 6842, Ross de la Motte 7398

- HASSELL**
- Civil & Structure**
TTW
Level 3
46 Chandos Street
St Leonards NSW 2065
- Services**
LCI
Level 4
73 Walker Street
North Sydney NSW 2060
- BCA**
McKenzie Group
Level 6
189 Kent Street
Sydney NSW 2000
- Town Planner**
URBIS
Level 4
73 Walker Street
North Sydney NSW 2060
- Aquatics**
GNSF
68-70 Crown Street
Woolloomooloo NSW 2011
- Acoustics**
Pulse Acoustics
Level 4
73 Walker Street
North Sydney NSW 2060
- Branding**
Brand Culture
202 / 19a Boundary Street
Rushcutters Bay NSW 2011
- Cost Planner**
RLS
Level 19
141 Walker Street
North Sydney NSW 2060

CLIENT
MANLY WARRINGAH SEA EAGLES

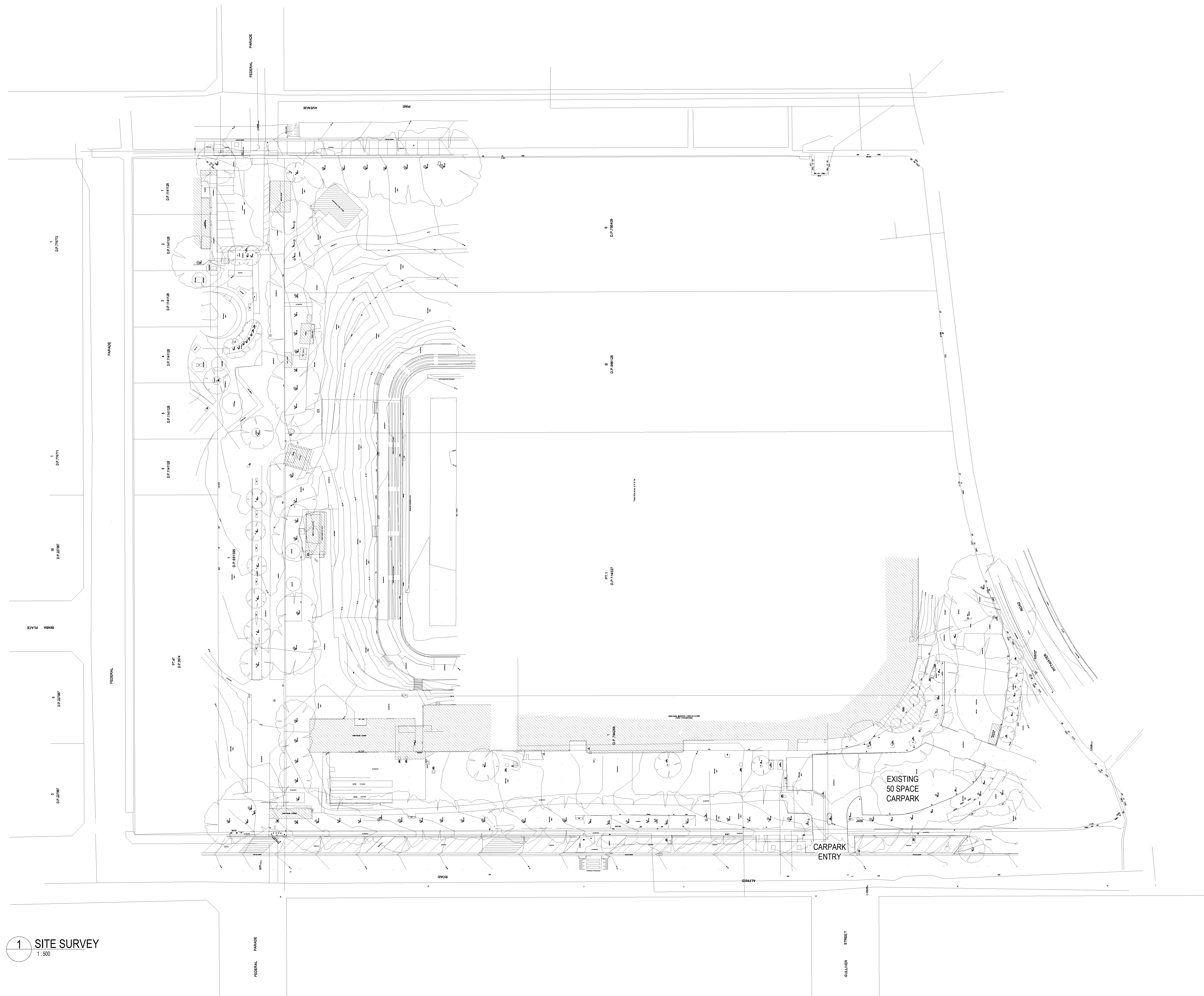
PROJECT
BROOKVALE OVAL REDEVELOPMENT
CENTRE OF EXCELLENCE AND
GRANDSTAND

DRAWING TITLE
EXISTING CONDITIONS SITE PLAN

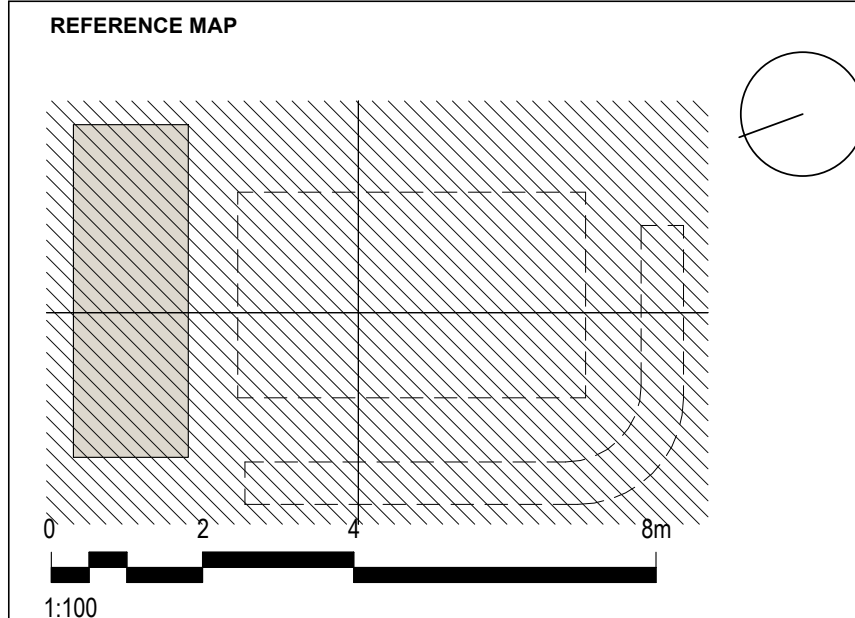
STATUS
DEVELOPMENT APPLICATION

SCALE @ A0	DRAWN	REVIEWED	APPROVED
As indicated	RP	FG	GS
PROJECT NUMBER	DRAWING NUMBER	REV	
014340	A_0200	E	

17/02/2019 14:53:19
 C:\Users\Project014340\My Documents\014340_ARCH\014340_ARCH.dwg



1 SITE SURVEY
1:500



- NOTES
- DO NOT SCALE DRAWINGS. WRITTEN DIMENSIONS GOVERN.
 - ALL DIMENSIONS ARE IN MILLIMETRES UNLESS NOTED OTHERWISE.
 - ALL DIMENSIONS SHALL BE VERIFIED ON SITE BEFORE PROCEEDING WITH THE WORK. HASSELL SHALL BE NOTIFIED IN WRITING OF ANY DISCREPANCIES.
 - THIS DRAWING MUST BE READ IN CONJUNCTION WITH ALL RELEVANT CONTRACTS, SPECIFICATIONS AND DRAWINGS.

© COPYRIGHT OF THIS DRAWING IS VESTED IN HASSELL.
2019 HASSELL LTD.

THIS DRAWING IS AN UNCONTROLLED COPY, UNLESS NOTED OTHERWISE.

REV	DESCRIPTION	DATE
D	For Development Application	17.10.2019
C	Draft DA Issue	30.09.2019
B	Draft DA Issue	27.09.2019
A	For Quantity Surveyor	26.09.2019

ARCHITECT / INTERIOR DESIGN / LANDSCAPE ARCHITECT
HASSELL Limited ABN 007 711 435
LEVEL 2, PIER 6/9
23 HICKSON ROAD
SYDNEY NSW 2000 AUSTRALIA
SYDNEY@HASSELLSTUDIO.COM
T +61 2 9151 2000 F +61 2 9151 2185
Newmarket Architects NSW, Tony Grant 5350, Glenn Scott 6842, Ross de la Motte 7398

- HASSELL**
- Civil & Structure**
TTW
Level 3
46 Chandos Street
St Leonards NSW 2065
- Services**
LCI
Level 4
73 Walker Street
North Sydney NSW 2060
- BCA**
McKenzie Group
Level 6
189 Kent Street
Sydney NSW 2000
- Town Planner**
URBIS
Level 4
73 Walker Street
North Sydney NSW 2060
- Aquatics**
GNSP
68-70 Crown Street
Woolloomooloo NSW 2011
- Acoustics**
Pulse Acoustics
Level 4
73 Walker Street
North Sydney NSW 2060
- Branding**
Brand Culture
202 / 19a Boundary Street
Rushcutters Bay NSW 2011
- Cost Planner**
RLS
Level 19
141 Walker Street
North Sydney NSW 2060

CLIENT
MANLY WARRINGAH SEA EAGLES

PROJECT
BROOKVALE OVAL REDEVELOPMENT
CENTRE OF EXCELLENCE AND
GRANDSTAND

DRAWING TITLE
SITE SURVEY

STATUS
DEVELOPMENT APPLICATION

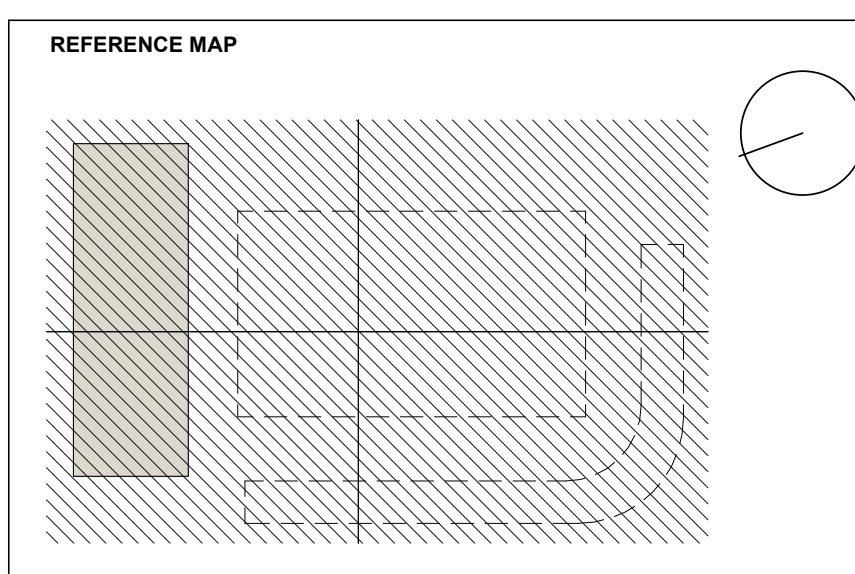
SCALE @ A0	DRAWN	REVIEWED	APPROVED
1 : 500	RP	FG	GS
PROJECT NUMBER	DRAWING NUMBER	REV	
014340	A_0201	D	

C:\Users\Projector\Desktop\MO_BOR_AR_08\A1
 17/10/2019 14:53:56
 Original Sheet Size A0 - 841 x 1189mm



1 SITE ANALYSIS PLAN
1:500

- SITE ANALYSIS LEGEND**
- - - SITE BOUNDARY
 - - - EXTENT OF BUILDING WORKS
 - EXISTING TREE
 - ⊗ TREE TO BE REMOVED
 - EXISTING STORMWATER LINE
 - - - STORMWATER LINE TO BE REMOVED
 - - - PROPOSED DIVERTED STORMWATER LINE



HASSELL
INDICATIVE ONLY - NOT FOR CONSTRUCTION

NOTES

- DO NOT SCALE DRAWINGS. WRITTEN DIMENSIONS GOVERN.
- ALL DIMENSIONS ARE IN MILLIMETRES UNLESS NOTED OTHERWISE.
- ALL DIMENSIONS SHALL BE VERIFIED ON SITE BEFORE PROCEEDING WITH THE WORK. HASSELL SHALL BE NOTIFIED IN WRITING OF ANY DISCREPANCIES.
- THIS DRAWING MUST BE READ IN CONJUNCTION WITH ALL RELEVANT CONTRACTS, SPECIFICATIONS AND DRAWINGS.

© COPYRIGHT OF THIS DRAWING IS VESTED IN HASSELL.
2019 HASSELL LTD.

THIS DRAWING IS AN UNCONTROLLED COPY, UNLESS NOTED OTHERWISE.

REV	DESCRIPTION	DATE
E	For Development Application	17.10.2019
D	Draft DA Issue	30.09.2019
C	Draft DA Issue	27.09.2019
B	For Quantity Surveyor	26.09.2019
A	For Information	24.09.2019

ARCHITECT / INTERIOR DESIGN / LANDSCAPE ARCHITECT
HASSELL Limited ABN 007 711 435
LEVEL 2, PIER 6/9
23 HICKSON ROAD
SYDNEY NSW 2000 AUSTRALIA
SYDNEY@HASSELLSTUDIO.COM
T +61 2 9151 2000 F +61 2 9151 2100
Headquartered in Australia NSW, Tony Grant 5350 Glenn Scott 6842 Ross de la Motte 7398

- HASSELL**
- Civil & Structure**
TTW
Level 3
46 Chandos Street
St Leonards NSW 2065
 - Services**
LCI
Level 4
73 Walker Street
North Sydney NSW 2060
 - BCA**
McKenzie Group
Level 6
189 Kent Street
Sydney NSW 2000
 - Town Planner**
URBIS
Level 4
73 Walker Street
North Sydney NSW 2060
 - Aquatics**
GNSF
68-70 Crown Street
Woolloomooloo NSW 2011
 - Acoustics**
Pulse Acoustics
Level 4
73 Walker Street
North Sydney NSW 2060
 - Branding**
Brand Culture
202 / 19a Boundary Street
Rushcutters Bay NSW 2011
 - Cost Planner**
RLS
Level 19
141 Walker Street
North Sydney NSW 2060

CLIENT
MANLY WARRINGAH SEA EAGLES

PROJECT
BROOKVALE OVAL REDEVELOPMENT
CENTRE OF EXCELLENCE AND
GRANDSTAND

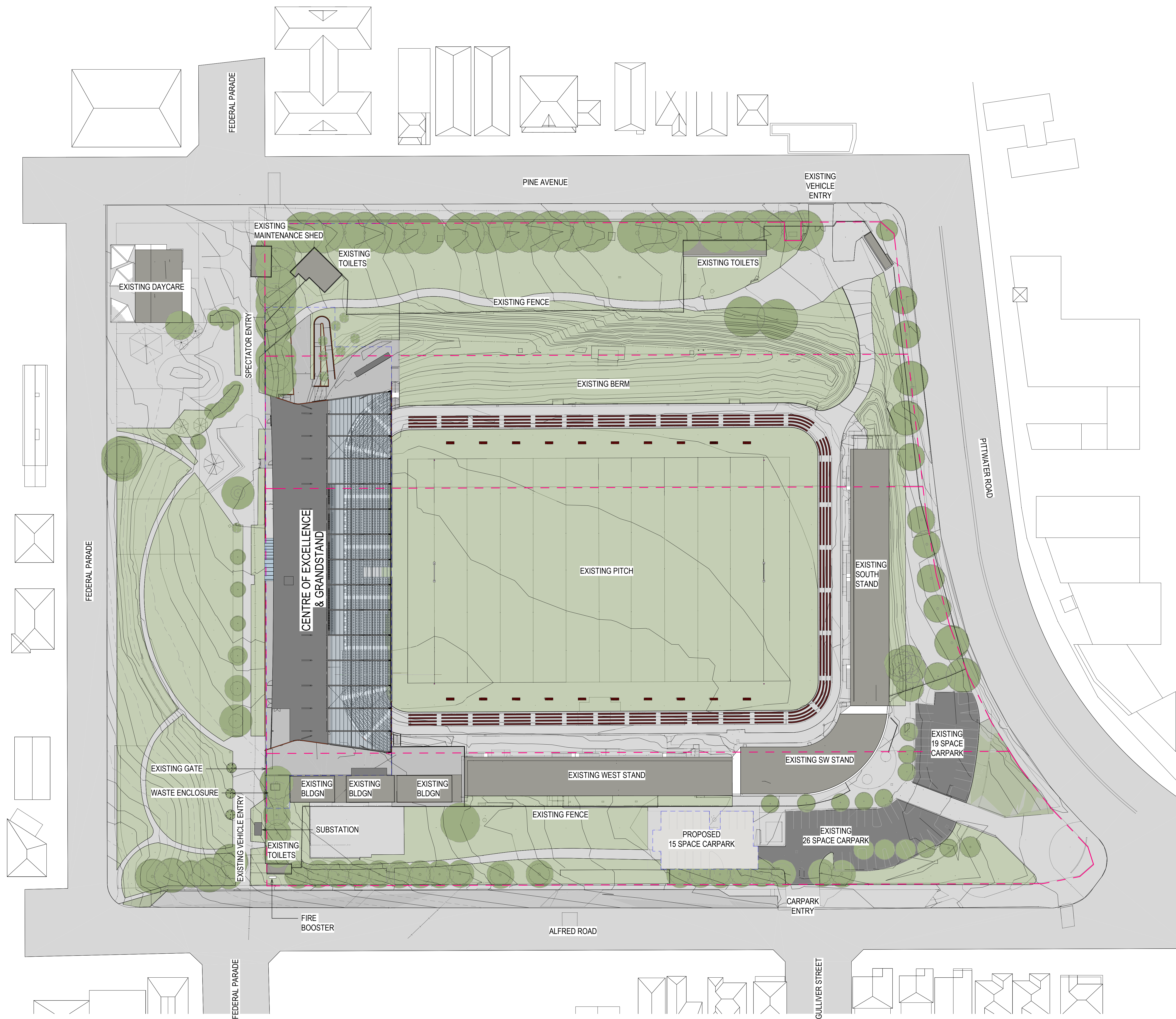
DRAWING TITLE
SITE ANALYSIS PLAN

STATUS
DEVELOPMENT APPLICATION

SCALE @ A0	DRAWN	REVIEWED	APPROVED
As indicated	RP	FG	GS

PROJECT NUMBER	DRAWING NUMBER	REV
014340	A_0300	E

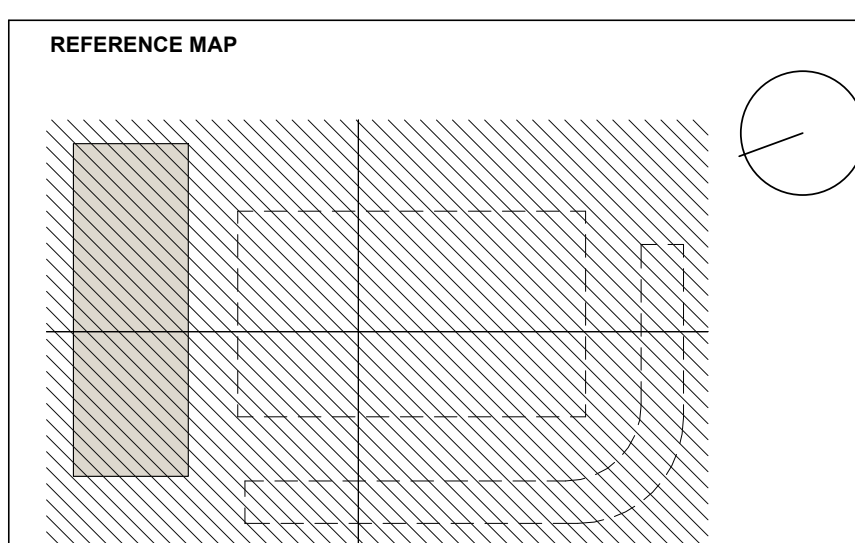
C:\Users\Projector14540\OneDrive\Projects\014340_MO_BOR_AR_09\041
 17/10/2019 14:42:46
 Original Sheet Size A0 - 841 x 1189mm



1 PRECINCT SITE PLAN
1:500

SITE LEGEND

- - - SITE BOUNDARY
- - - EXTENT OF BUILDING WORKS
- EXISTING TREES



HASELL
INDICATIVE ONLY - NOT FOR CONSTRUCTION

NOTES

- DO NOT SCALE DRAWINGS. WRITTEN DIMENSIONS GOVERN.
- ALL DIMENSIONS ARE IN MILLIMETRES UNLESS NOTED OTHERWISE.
- ALL DIMENSIONS SHALL BE VERIFIED ON SITE BEFORE PROCEEDING WITH THE WORK. HASELL SHALL BE NOTIFIED IN WRITING OF ANY DISCREPANCIES.
- THIS DRAWING MUST BE READ IN CONJUNCTION WITH ALL RELEVANT CONTRACTS, SPECIFICATIONS AND DRAWINGS.

© COPYRIGHT OF THIS DRAWING IS VESTED IN HASELL.
2019 HASELL LTD.

THIS DRAWING IS AN UNCONTROLLED COPY, UNLESS NOTED OTHERWISE.

REV	DESCRIPTION	DATE
L	For Development Application	17.10.2019
K	Draft DA Issue	30.09.2019
J	Draft DA Issue	27.09.2019
H	For Quantity Surveyor	26.09.2019
G	For Information	24.09.2019
F	For Information	19.09.2019
E	For Information	17.09.2019
D	For Information	13.09.2019
C	For Information	09.09.2019
B	For Information	29.08.2019
A	For Information - Pre-Design & FTB	14.08.2019

ARCHITECT / INTERIOR DESIGN / LANDSCAPE ARCHITECT
HASELL Limited ABN 007 711 435
LEVEL 2, PIER 6/8
23 HICKSON ROAD
SYDNEY NSW 2000 AUSTRALIA
SYDNEY@HASELLSTUDIO.COM
T +61 2 9151 2000 F +61 2 9151 2100
Hassell Architects NSW, Tony Grant 5350 Glenn Scott 6842 Ross de la Motte 7398

- HASELL**
- Civil & Structure**
TTW
Level 3
48 Chandos Street
St Leonards NSW 2065
 - Services**
LCI
Level 4
73 Walker Street
North Sydney NSW 2060
 - BCA**
McKenzie Group
Level 6
189 Kent Street
Sydney NSW 2000
 - Town Planner**
URBIS
Level 4
73 Walker Street
North Sydney NSW 2060
 - Aquatics**
GNSF
68-70 Crown Street
Woolloomooloo NSW 2011
 - Acoustics**
Pulse Acoustics
Level 4
73 Walker Street
North Sydney NSW 2060
 - Branding**
Brand Culture
202 / 19a Boundary Street
Rushcutters Bay NSW 2011
 - Cost Planner**
RIS
Level 19
141 Walker Street
North Sydney NSW 2060

CLIENT
MANLY WARRINGAH SEA EAGLES

PROJECT
BROOKVALE OVAL REDEVELOPMENT
CENTRE OF EXCELLENCE AND
GRANDSTAND

DRAWING TITLE
PROPOSED SITE PLAN

STATUS
DEVELOPMENT APPLICATION

SCALE @ A0	DRAWN	REVIEWED	APPROVED
As indicated	RP	FG	GS
PROJECT NUMBER	DRAWING NUMBER	REV	
014340	A_0301	L	

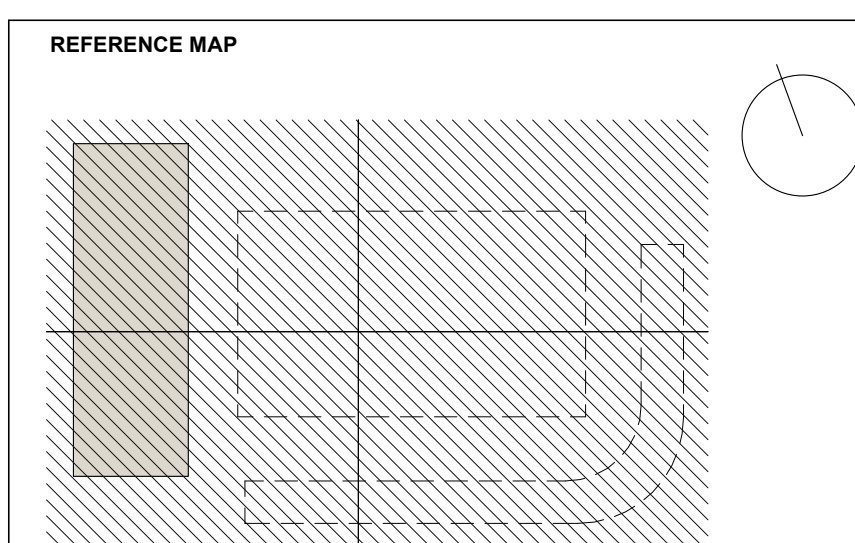
CS: Baur
 Project: 014340_MO_BOR_AR_08/19
 21/02/2019 10:52 AM
 Original Sheet Size A0 - 841 x 1189mm



1 DEMOLITION PLAN
1:500

DEMOLITION LEGEND

- - - SITE BOUNDARY
- - - EXTENT OF BUILDING WORKS
- EXISTING TREES
- ⊗ DEMOLITION



HASSELL
INDICATIVE ONLY - NOT FOR CONSTRUCTION

NOTES

- DO NOT SCALE DRAWINGS. WRITTEN DIMENSIONS GOVERN.
- ALL DIMENSIONS ARE IN MILLIMETRES UNLESS NOTED OTHERWISE.
- ALL DIMENSIONS SHALL BE VERIFIED ON SITE BEFORE PROCEEDING WITH THE WORK. HASSELL SHALL BE NOTIFIED IN WRITING OF ANY DISCREPANCIES.
- THIS DRAWING MUST BE READ IN CONJUNCTION WITH ALL RELEVANT CONTRACTS, SPECIFICATIONS AND DRAWINGS.

© COPYRIGHT OF THIS DRAWING IS VESTED IN HASSELL.
2019 HASSELL LTD.

THIS DRAWING IS AN UNCONTROLLED COPY, UNLESS NOTED OTHERWISE.

REV	DESCRIPTION	DATE
E	For Development Application	17.10.2019
D	Draft DA Issue	30.09.2019
C	Draft DA Issue	27.09.2019
B	For Quantity Surveyor	26.09.2019
A	For Information	24.09.2019

ARCHITECT / INTERIOR DESIGN / LANDSCAPE ARCHITECT
HASSELL Limited ABN 007 711 435
LEVEL 2, PIER 6/8
23 HICKSON ROAD
SYDNEY NSW 2000 AUSTRALIA
SYDNEY@HASSELLSTUDIO.COM
T +61 2 9151 2000 F +61 2 9151 2100
Registered Architects NSW, Towns and Country NSW, Glenn Scott 6842, Ross de la Motte 7398

- HASSELL**
- Civil & Structure**
TTW
Level 3
46 Chandos Street
St Leonards NSW 2065
 - Services**
LCI
Level 4
73 Walker Street
North Sydney NSW 2060
 - BCA**
McKenzie Group
Level 6
189 Kent Street
Sydney NSW 2000
 - Town Planner**
URBIS
Level 4
73 Walker Street
North Sydney NSW 2060
 - Acoustics**
GNSP
68-70 Crown Street
Woolloomooloo NSW 2011
 - Acoustics**
Pulse Acoustics
Level 4
73 Walker Street
North Sydney NSW 2060
 - Branding**
Brand Culture
202 / 19a Boundary Street
Rushcutters Bay NSW 2011
 - Cost Planner**
RLS
Level 19
141 Walker Street
North Sydney NSW 2060

CLIENT
MANLY WARRINGAH SEA EAGLES

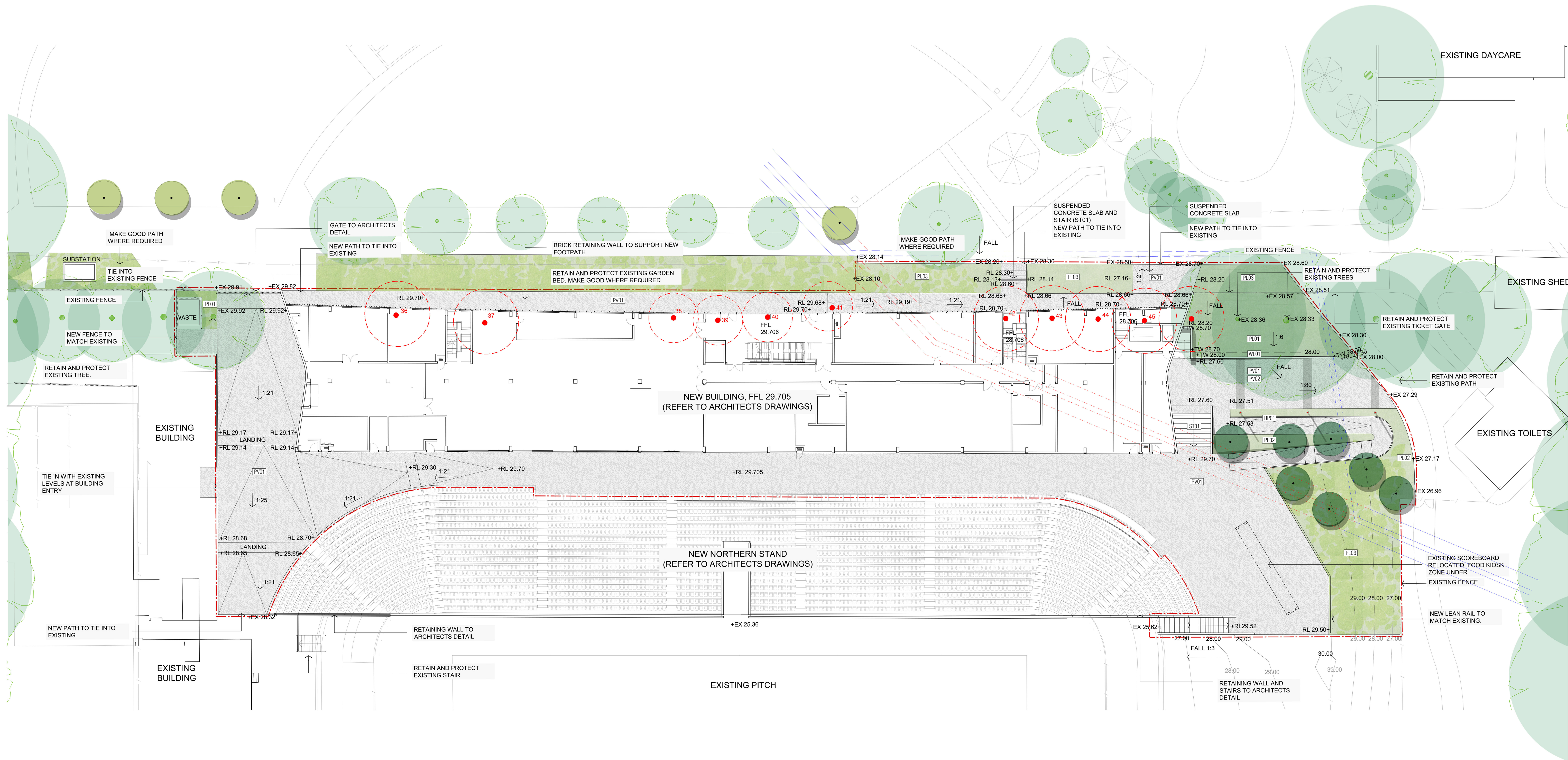
PROJECT
BROOKVALE OVAL REDEVELOPMENT
CENTRE OF EXCELLENCE AND
GRANDSTAND

DRAWING TITLE
DEMOLITION PLAN

STATUS
DEVELOPMENT APPLICATION

SCALE @ A0	DRAWN	REVIEWED	APPROVED
As indicated	RP	FG	GS
PROJECT NUMBER	DRAWING NUMBER	REV	
014340	A_0400	E	

C:\Users\Projector14540\My Documents\Projects\014340_MO_BOR_AR_0401
 17/10/2019 14:33:16
 Original Sheet Size A0 - 841 x 1189mm

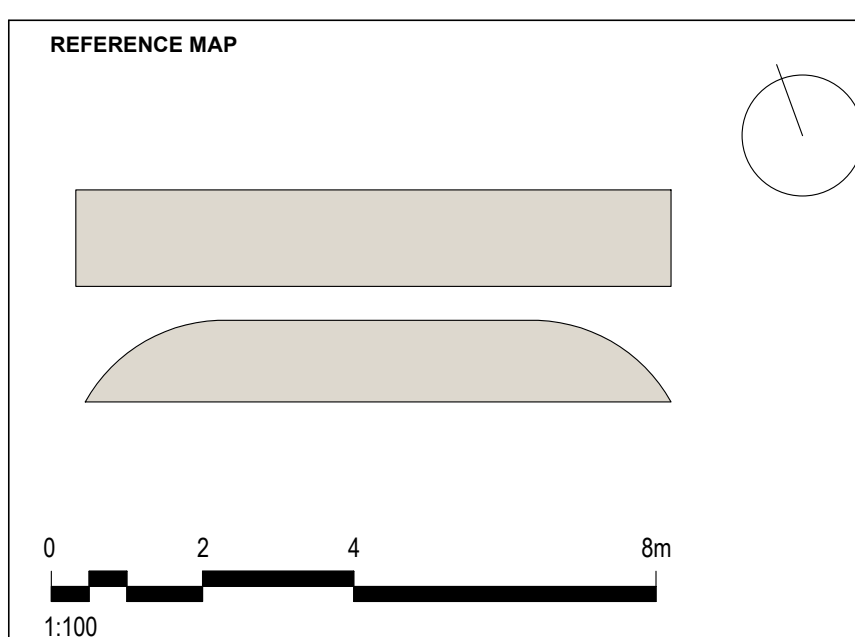


LEGEND

SITE AND LEVELS			PAVEMENTS		PLANTING (TREES)			PLANTING		STAIRS AND RAMP	
REF.	SYMBOL	DESCRIPTION	REF.	SYMBOL	DESCRIPTION	REF.	SYMBOL	DESCRIPTION	REF.	SYMBOL	DESCRIPTION
N/A	[Red dashed line]	EXTENT OF WORKS BOUNDARY	[P.01]	[Pattern]	INSITU CONCRETE PAVING COLOUR/ FINISH: GREY/ BROOM FINISH	[XX]	[Symbol]	EXISTING TREE TO BE DEMOLISHED, REFER TO ARBORIST PLAN FOR SPECIES AND LOCATION	[S.01]	[Symbol]	INSITU CONCRETE STAIR COLOUR/ FINISH: GREY/ BROOM FINISHED
N/A	[+RL 13.50]	FINISHED GROUND LEVEL (PROPOSED)	[P.02]	[Pattern]	INSITU CONCRETE PAVING COLOUR/ FINISH: GREY WITH EXPOSED AGGREGATE/ WASHED FINISH	[Green circle]	[Symbol]	EXISTING TREE - Retain and Protect	[R.01]	[Symbol]	INSITU CONCRETE RAMP WITH BRICK RETAINING WALL UNDER COLOUR/ FINISH: GREY/ BROOM FINISHED
N/A	[+EX 13.50]	FINISHED GROUND LEVEL (EXISTING)	[W.01]	[Pattern]	WALLS	[New tree symbol]	[Symbol]	NEW TREE - <i>Lophosieton confertus</i>	[P.02]	[Symbol]	PLANTING MIX 02 (EMBANKMENT PLANTING) REFER TO PLANTING SCHEDULE FOR SPECIES TYPE
N/A	[+TTW 13.50]	TOP OF WALL	[W.02]	[Pattern]	BRICK RETAINING WALL COLOUR/ FINISH: MATCH ARCHITECTURAL FACADE	[New tree symbol]	[Symbol]	NEW TREE - <i>Cupanopsis anacardioides</i>	[P.03]	[Symbol]	PLANTING MIX 03 (ISLAND PLANTING) REFER TO PLANTING SCHEDULE FOR SPECIES TYPE
									[L.01]	[Symbol]	POST TOP LIGHT FINISH: GREY POWDERCOAT SIZE: 6M TALL

PLANTING SCHEDULE

BOTANICAL NAME	COMMON NAME	SIZE	SPACING (M2)	MATURE SIZE (WIDTH X HEIGHT)	% OF MIX	QUANTITY
TREES						
<i>Cupanopsis anacardioides</i>	Tuckeroo	200 - 750L	AS SHOWN	12M X 12M	N/A	4
<i>Lophosieton confertus</i>	Bush Box	200 - 750L	AS SHOWN	15M X 15M	N/A	7
PLANTING MIX 01 (350m2)						
<i>Dianella 'Cassa Blue'</i>	Patoo Lily	140MM	6	400MM x 400MM	35%	735
<i>Liriope 'Evergreen Giant'</i>	Liriope	140MM	6	600MM x 400MM	40%	840
<i>Lomandra 'Tanka'</i>	Dwarf Mat Rush	140MM	6	600MM x 400MM	25%	525
PLANTING MIX 02 (75m2)						
<i>Lomandra 'Tanka'</i>	Dwarf Mat Rush	140MM	6	600MM x 400MM	20%	90
<i>Doronicum excelsus</i>	Gymea Lily	300MM	2	2000MM x 2000MM	5%	23
<i>Carpobrotus glaucescens</i>	Pig Face	140MM	8	600MM x 400MM	30%	135
<i>Myoporum 'Yareena'</i>	Creeping boobialla	140MM	8	100MM x 10MM	15%	68
<i>Westringia 'Mumfi'</i>	Coastal Rosemary	300MM	6	1200MM x 500MM	30%	135
PLANTING MIX 03 (140m2)						
<i>Liriope 'Just Right'</i>	Liriope	140MM	6	600MM x 400MM	40%	336
<i>Lomandra 'Hystrix'</i>	Dwarf Mat Rush	140MM	6	600MM x 400MM	20%	168
<i>Lomandra 'Tanka'</i>	Dwarf Mat Rush	140MM	6	600MM x 400MM	20%	168
<i>Westringia 'Mumfi'</i>	Coastal Rosemary	140MM	6	1200MM x 500MM	20%	168
NOTES						
AS PER THE NORTHERN BEACHES COUNCIL LANDSCAPED AND OPEN SPACE BUSHLAND SETTING MAP THE PROJECT SITE IS NOT SUBJECT TO MINIMUM PLANTING REQUIREMENTS. ALL NEW PLANTING WILL HAVE MINIMUM SOIL DEPTHS OF 450MM.						
7 X LOPHOSTETON CONFERTUS AND 4 X CUPANOPSIS ANACARDIODES WILL BE INSTALLED AS PART OF THE PROJECT WORKS WITH MINIMUM SOIL DEPTHS OF 1200MM.						
FINAL TREE AND PLANTING SPECIES, SIZES, MIXES, QUANTITIES AND LOCATIONS TO BE CONFIRMED POST DEVELOPMENT APPLICATION.						
ALL PLANTING ZONES TO INCLUDE:						
- SUBSOIL IRRIGATION						
- 75MM MULCH ZONES						



- NOTES**
- DO NOT SCALE DRAWINGS. WRITTEN DIMENSIONS GOVERN.
 - ALL DIMENSIONS ARE IN MILLIMETRES UNLESS NOTED OTHERWISE.
 - ALL DIMENSIONS SHALL BE VERIFIED ON SITE BEFORE PROCEEDING WITH THE WORK. HASSELL SHALL BE NOTIFIED IN WRITING OF ANY DISCREPANCIES.
 - THIS DRAWING MUST BE READ IN CONJUNCTION WITH ALL RELEVANT CONTRACTS, SPECIFICATIONS AND DRAWINGS.

© COPYRIGHT OF THIS DRAWING IS VESTED IN HASSELL.
2019 HASSELL LTD.

THIS DRAWING IS AN UNCONTROLLED COPY, UNLESS NOTED OTHERWISE.

REV	DESCRIPTION	DATE
E	For Development Application	17.10.2019
D	Draft DA Issue	30.09.2019
C	Draft DA Issue	27.09.2019
B	For Quantity Surveyor	26.09.2019
A	For Information	24.09.2019

ARCHITECT / INTERIOR DESIGN / LANDSCAPE ARCHITECT
HASSELL Limited ABN 007 711 435
LEVEL 2, PIER 6/9
23 HICKSON ROAD
SYDNEY NSW 2000 AUSTRALIA
SYDNEY@HASSELLSTUDIO.COM
T +61 2 9151 2000 F +61 2 9101 2100
Haswell Architects NSW, Tony Grant 0300 Glenn Scott 0842 Ross de la Motte 7398

HASSELL

Civil & Structure
TTW
Level 3
46 Chandos Street
St Leonards NSW 2065

Services
LCI
Level 4
73 Walker Street
North Sydney NSW 2060

BCA
McKenzie Group
Level 6
189 Kent Street
Sydney NSW 2000

Town Planner
URBIS
Level 4
73 Walker Street
North Sydney NSW 2060

Aquatics
GNSF
68-70 Crown Street
Woolloomooloo NSW 2011

Acoustics
Pulse Acoustics
Level 4
73 Walker Street
North Sydney NSW 2060

Branding
Brand Culture
202 / 19a Boundary Street
Rushcutters Bay NSW 2011

Cost Planner
RLS
Level 19
141 Walker Street
North Sydney NSW 2060

CLIENT
MANLY WARRINGAH SEA EAGLES

PROJECT
BROOKVALE OVAL REDEVELOPMENT
CENTRE OF EXCELLENCE AND
GRANDSTAND

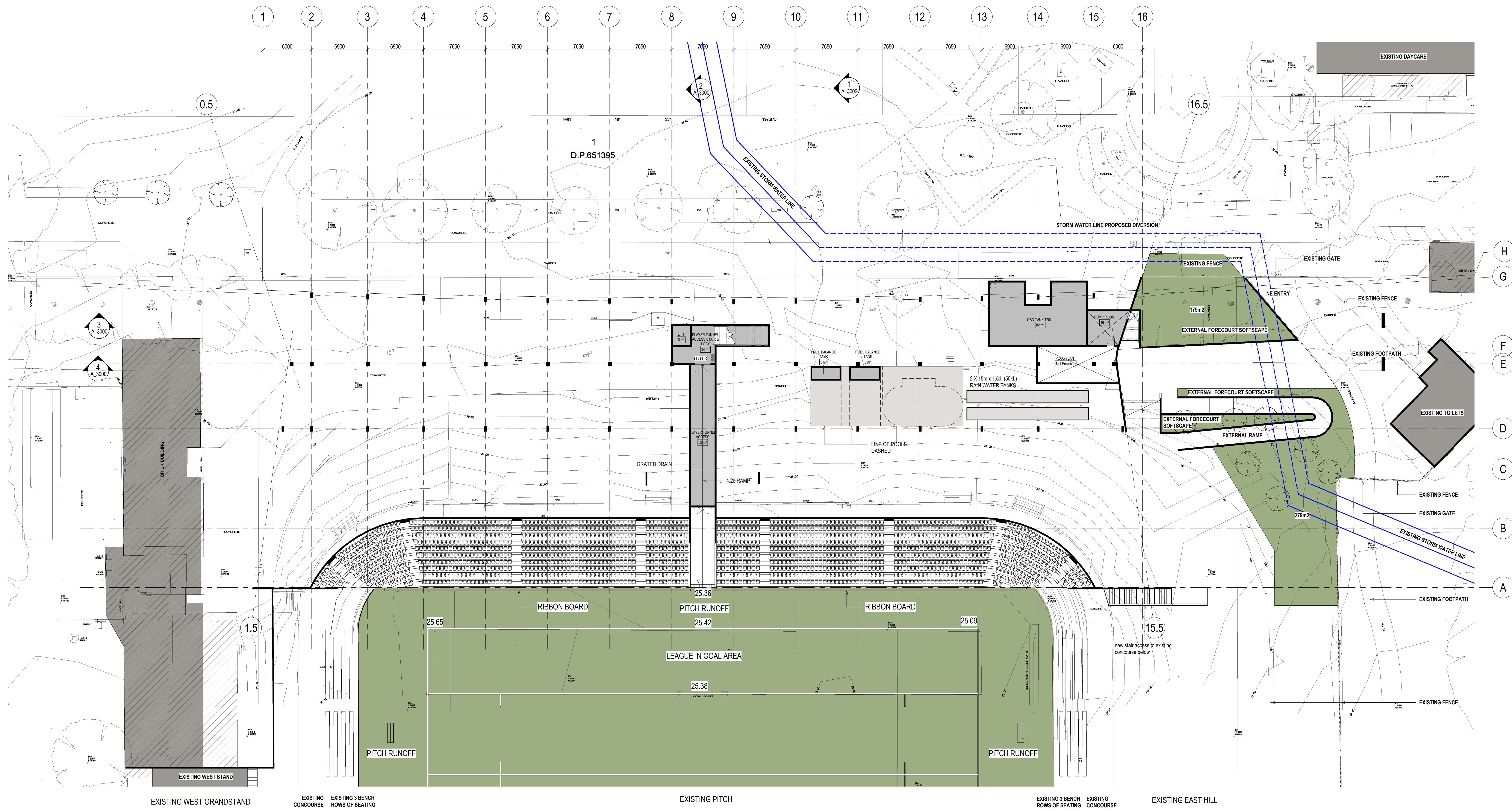
DRAWING TITLE
LANDSCAPE SITE PLAN

STATUS
DEVELOPMENT APPLICATION

SCALE @ A0	DRAWN	REVIEWED	APPROVED
	JS	GS	JS

PROJECT NUMBER: 014340 | DRAWING NUMBER: A_0500 | REV: E

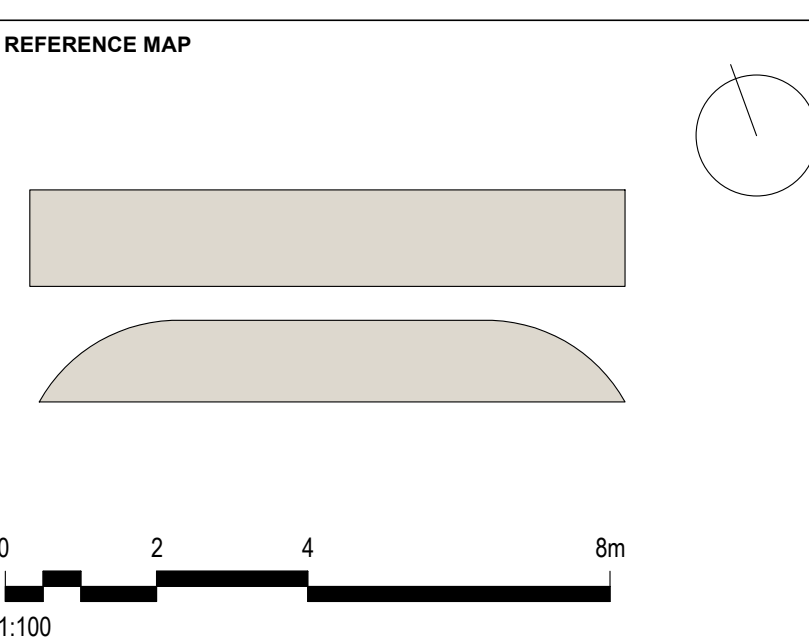
C:\Users\Projector\OneDrive\Projects\014340_MO_BOR_AR_08\041
 21/02/2019 2:26:57 PM
 Original Sheet Size A0 - 841 x 1189mm



1 B00 LOWER GROUND
A, 3000 1:200

GRAY
 Less than 20 m²
 20 m² or more

LEGEND
 - - - - - PROPOSED DIVERTED STORMWATER LINE
 - - - - - EXISTING STORMWATER LINE



- NOTES**
- DO NOT SCALE DRAWINGS. WRITTEN DIMENSIONS GOVERN.
 - ALL DIMENSIONS ARE IN MILLIMETRES UNLESS NOTED OTHERWISE.
 - ALL DIMENSIONS SHALL BE VERIFIED ON SITE BEFORE PROCEEDING WITH THE WORK. HASSELL SHALL BE NOTIFIED IN WRITING OF ANY DISCREPANCIES.
 - THIS DRAWING MUST BE READ IN CONJUNCTION WITH ALL RELEVANT CONTRACTS, SPECIFICATIONS AND DRAWINGS.

© COPYRIGHT OF THIS DRAWING IS VESTED IN HASSELL.
 2019 HASSELL LTD.

THIS DRAWING IS AN UNCONTROLLED COPY, UNLESS NOTED OTHERWISE.

REV	DESCRIPTION	DATE
G	For Development Application	17.10.2019
F	Draft DA Issue	30.09.2019
E	Draft DA Issue	27.09.2019
D	For Quantity Surveyor	26.09.2019
C	For Information	24.09.2019
B	For Information	19.09.2019
A	For Information	17.09.2019

ARCHITECT / INTERIOR DESIGN / LANDSCAPE ARCHITECT
 HASSELL Limited ABN 007 711 435
 LEVEL 2, PIER 6/8
 23 HICKSON ROAD
 SYDNEY NSW 2000 AUSTRALIA
 SYDNEY@HASSELLSTUDIO.COM
 T +61 2 9151 2000 F +61 2 9151 2100
 Haspell Architects NSW, Tony Grant 5350 Glenn Scott 6842 Ross de la Motte 7338

- HASSELL**
- Civil & Structure**
TTW
Level 3
46 Chandos Street
St Leonards NSW 2065
 - Services**
LCI
Level 4
73 Walker Street
North Sydney NSW 2060
 - BCA**
McKenzie Group
Level 6
189 Kent Street
Sydney NSW 2000
 - Town Planner**
URBS
Level 4
73 Walker Street
North Sydney NSW 2060
 - Acoustics**
GNSP
68-70 Crown Street
Woolloomooloo NSW 2011
 - Acoustics**
Pulse Acoustics
Level 4
73 Walker Street
North Sydney NSW 2060
 - Branding**
Brand Culture
202 / 19a Boundary Street
Rushcutters Bay NSW 2011
 - Cost Planner**
RLS
Level 19
141 Walker Street
North Sydney NSW 2060

CLIENT
 MANLY WARRINGAH SEA EAGLES

PROJECT
 BROOKVALE OVAL REDEVELOPMENT
 CENTRE OF EXCELLENCE AND
 GRANDSTAND

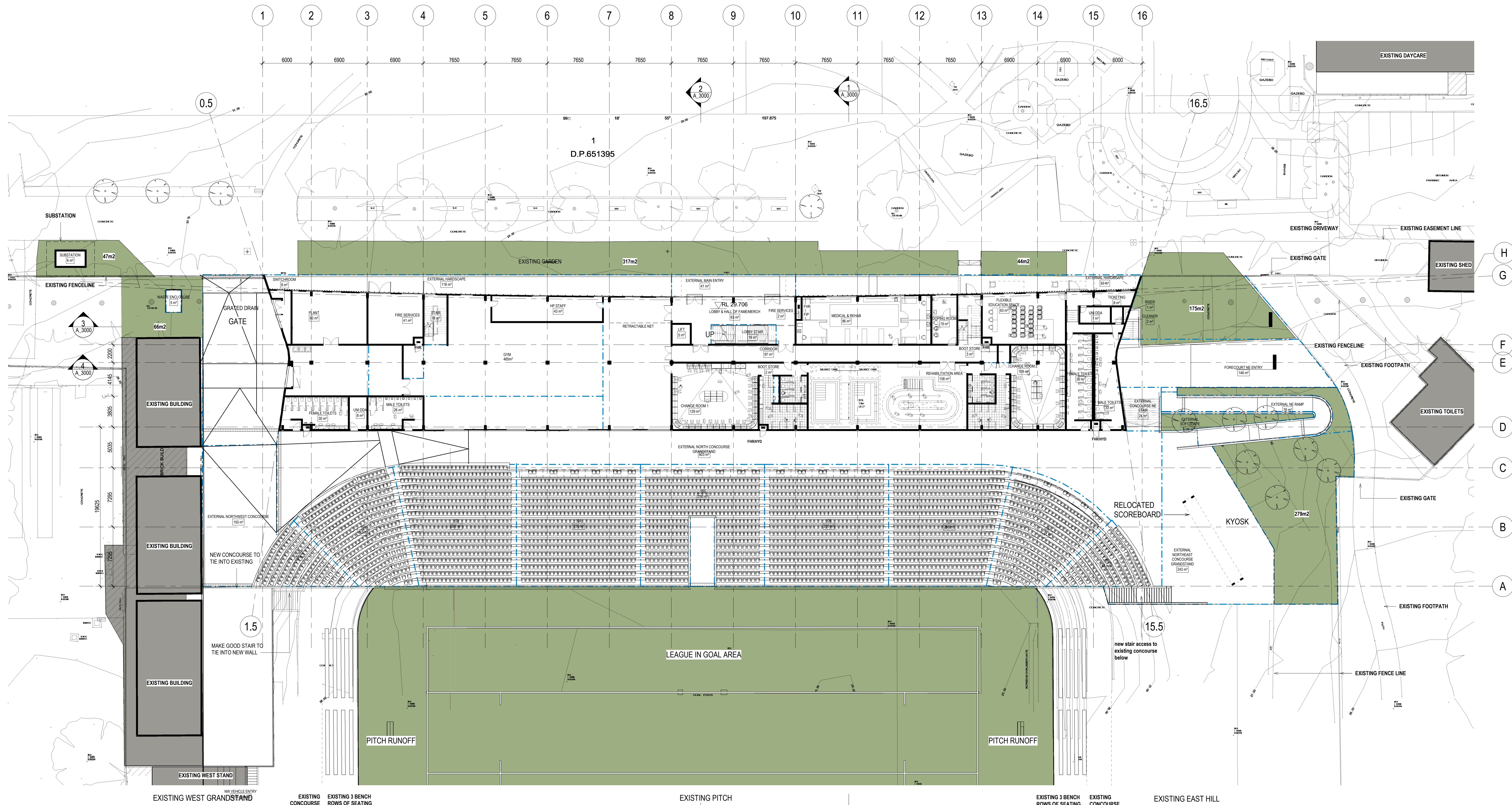
DRAWING TITLE
 GA PLAN - LOWER GROUND B00

STATUS
 DEVELOPMENT APPLICATION

SCALE @ A0	DRAWN	REVIEWED	APPROVED
1:200	RP	FG	GS

PROJECT NUMBER	DRAWING NUMBER	REV
014340	A_1000	G

C:\Users\Projector\OneDrive\Projects\014340_MO_B00_AR_09A.rvt
 2/10/2019 3:13:34 PM
 Original Sheet Size A0 - 841 x 1189mm



1 CONCOURSE LEVEL 00
1:200

Seatcount Schedule		
Seating Bay	Count	Comments
101	111	GA
102	290	GA
103	451	GA
104	465	GA
105	393	GA
106	465	GA
107	434	GA
108	242	GA
109	111	GA
PRUJA	38	GA
TOTAL SEATS	3000	

Premium Product Seatcount Schedule		
Seating Bay	Count	Comments
201	135	BOX
TOTAL SEATS	135	

SUMMARY			
SCALE @ A0	DRAWN	REVIEWED	APPROVED
1:200	RP	FG	GS
TOTAL GA 3000			
TOTAL VIP 135			
TOTAL 3135			

HASSELL
INDICATIVE ONLY - NOT FOR CONSTRUCTION

NOTES

- DO NOT SCALE DRAWINGS. WRITTEN DIMENSIONS GOVERN.
- ALL DIMENSIONS ARE IN MILLIMETRES UNLESS NOTED OTHERWISE.
- ALL DIMENSIONS SHALL BE VERIFIED ON SITE BEFORE PROCEEDING WITH THE WORK. HASSELL SHALL BE NOTIFIED IN WRITING OF ANY DISCREPANCIES.
- THIS DRAWING MUST BE READ IN CONJUNCTION WITH ALL RELEVANT CONTRACTS, SPECIFICATIONS AND DRAWINGS.

© COPYRIGHT OF THIS DRAWING IS VESTED IN HASSELL. 2019 HASSELL LTD.

THIS DRAWING IS AN UNCONTROLLED COPY, UNLESS NOTED OTHERWISE.

REV	DESCRIPTION	DATE
L	For Development Application	17.10.2019
K	Draft DA Issue	30.09.2019
J	Draft DA Issue	27.09.2019
H	For Quantity Surveyor	26.09.2019
G	For Information	24.09.2019
F	For Information	19.09.2019
E	For Information	17.09.2019
D	For Information	13.09.2019
C	For Information	09.09.2019
B	For Information	29.08.2019
A	For Information - Pre-Design & FTB	14.08.2019

ARCHITECT / INTERIOR DESIGN / LANDSCAPE ARCHITECT
 HASSELL Limited ABN 007 711 435
 LEVEL 2, PIER 6/8
 23 HICKSON ROAD
 SYDNEY NSW 2000 AUSTRALIA
 SYDNEY@HASSELLSTUDIO.COM
 T +61 2 9151 2000 F +61 2 9151 2150
 Haswell Architects NSW: Tony Grant 5350 Glenn Scott 6842 Ross de la Motte 7398

HASSELL

Civil & Structure
 TTW
 Level 3
 46 Chandos Street
 St Leonards NSW 2065

Services
 LCI
 Level 4
 73 Walker Street
 North Sydney NSW 2060

BCA
 McKenzie Group
 Level 6
 189 Kent Street
 Sydney NSW 2000

Town Planner
 URBS
 Level 4
 73 Walker Street
 North Sydney NSW 2060

Acoustics
 GNSF
 68-70 Crown Street
 Woolloomooloo NSW 2011

Acoustics
 Pulse Acoustics
 Level 4
 73 Walker Street
 North Sydney NSW 2060

Branding
 Brand Culture
 202 / 19a Boundary Street
 Rushcutters Bay NSW 2011

Cost Planner
 RLS
 Level 19
 141 Walker Street
 North Sydney NSW 2060

CLIENT
 MANLY WARRINGAH SEA EAGLES

PROJECT
 BROOKVALE OVAL REDEVELOPMENT
 CENTRE OF EXCELLENCE AND
 GRANDSTAND

DRAWING TITLE
 GA PLAN - CONCOURSE LEVEL 00

STATUS
 DEVELOPMENT APPLICATION

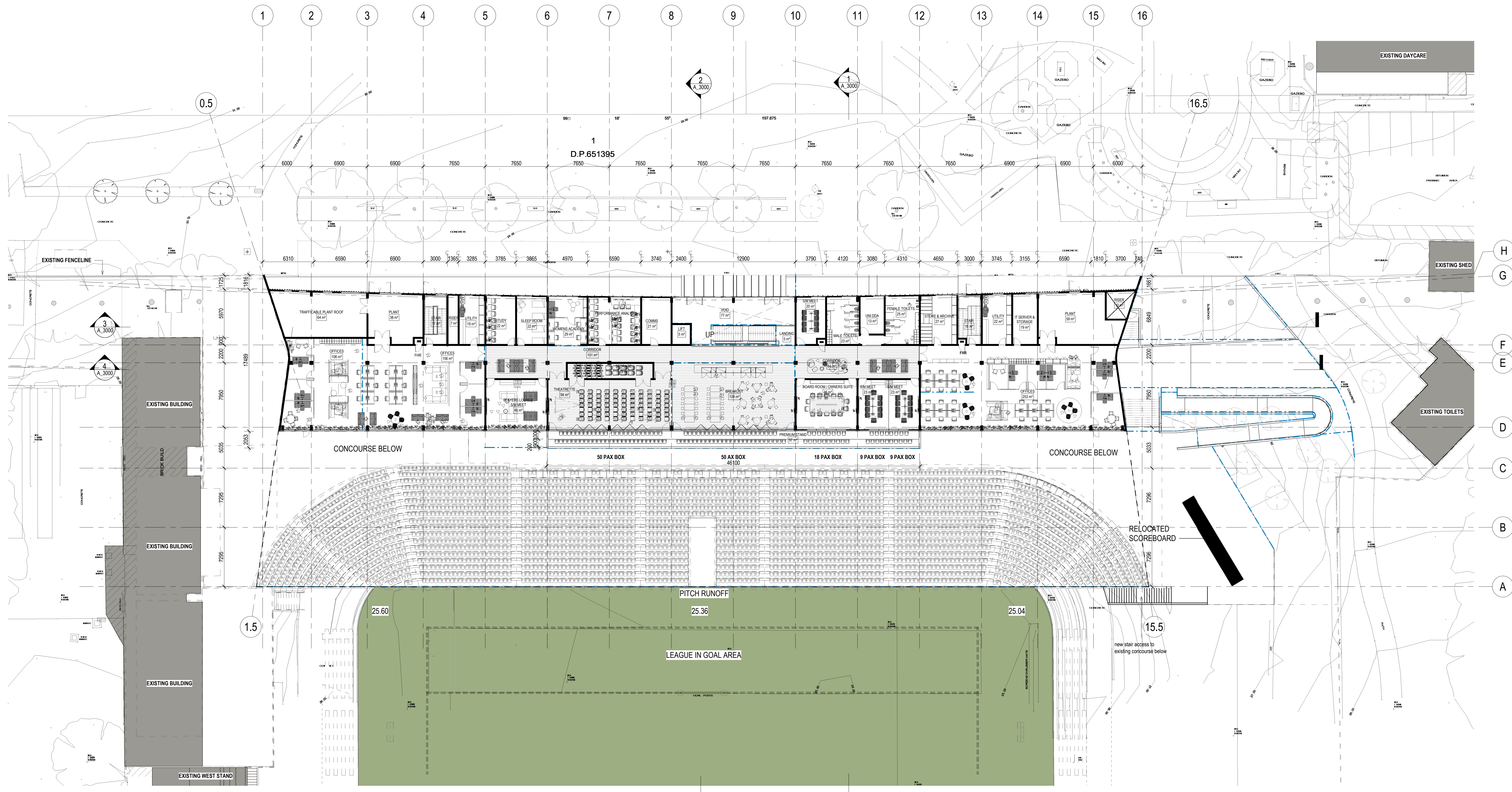
SCALE @ A0
 1:200

PROJECT NUMBER
 014340

DRAWING NUMBER
 A_1001

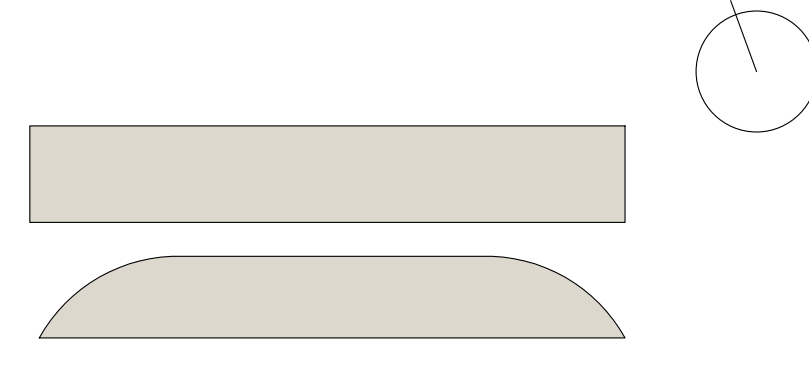
REV
 L

21/05/2019 12:25 PM
 C:\Buck\Projects\014340_MO_BUCK_AR_08/14/19



1 UPPER LEVEL 01
1:200

REFERENCE MAP



HASSELL

INDICATIVE ONLY - NOT FOR CONSTRUCTION

NOTES

- DO NOT SCALE DRAWINGS. WRITTEN DIMENSIONS GOVERN.
- ALL DIMENSIONS ARE IN MILLIMETRES UNLESS NOTED OTHERWISE.
- ALL DIMENSIONS SHALL BE VERIFIED ON SITE BEFORE PROCEEDING WITH THE WORK. HASSELL SHALL BE NOTIFIED IN WRITING OF ANY DISCREPANCIES.
- THIS DRAWING MUST BE READ IN CONJUNCTION WITH ALL RELEVANT CONTRACTS, SPECIFICATIONS AND DRAWINGS.

© COPYRIGHT OF THIS DRAWING IS VESTED IN HASSELL.
2019 HASSELL LTD.

THIS DRAWING IS AN UNCONTROLLED COPY, UNLESS NOTED OTHERWISE.

REV	DESCRIPTION	DATE
L	For Development Application	17.10.2019
K	Draft DA Issue	30.09.2019
J	Draft DA Issue	27.09.2019
H	For Quantity Surveyor	26.09.2019
G	For Information	24.09.2019
F	For Information	19.09.2019
E	For Information	17.09.2019
D	For Information	13.09.2019
C	For Information	09.09.2019
B	For Information	29.08.2019
A	For Information - Pre-Design & FTB	14.08.2019

ARCHITECT / INTERIOR DESIGN / LANDSCAPE ARCHITECT
HASSELL Limited ABN 007 711 435
LEVEL 2, PIER 6/8
23 HICKSON ROAD
SYDNEY NSW 2000 AUSTRALIA
SYDNEY@HASSELLSTUDIO.COM
F +61 2 9151 2000 F +61 2 9151 2100
HASSELL ARCHITECTS NSW: Tony Grant 5350 Glenn Scott 6842 Ross de la Motte 7398

- HASSELL**
- Civil & Structure**
TTW
Level 3
48 Chandos Street
Sydney NSW 2065
 - Services**
LCI
Level 4
73 Walker Street
North Sydney NSW 2060
 - BCA**
McKenzie Group
Level 6
189 Kent Street
Sydney NSW 2000
 - Town Planner**
URBIS
Level 4
73 Walker Street
North Sydney NSW 2060
 - Aquatics**
GNSP
68-70 Crown Street
Woolloomooloo NSW 2011
 - Acoustics**
Pulse Acoustics
Level 4
73 Walker Street
North Sydney NSW 2060
 - Branding**
Brand Culture
202 / 19a Boundary Street
Rushcutters Bay NSW 2011
 - Cost Planner**
RIS
Level 19
141 Walker Street
North Sydney NSW 2060

CLIENT
MANLY WARRINGAH SEA EAGLES


PROJECT
BROOKVALE OVAL REDEVELOPMENT
CENTRE OF EXCELLENCE AND
GRANDSTAND

DRAWING TITLE
GA PLAN - UPPER LEVEL 01

STATUS
DEVELOPMENT APPLICATION

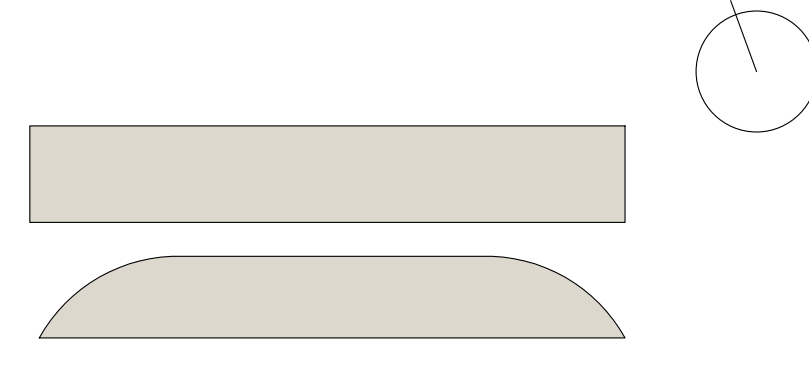
SCALE @ A0	DRAWN	REVIEWED	APPROVED
1:200	RP	FG	GS
PROJECT NUMBER	DRAWING NUMBER	REV	
014340	A_1002	L	

C:\Users\Project014340\My Documents\014340_MO_BOR_AR_096.rvt
 21/02/2019 13:33 PM
 Original Sheet Size A0 - 841 x 1189mm



1 ROOF LEVEL
1:200

REFERENCE MAP



HASSELL

INDICATIVE ONLY - NOT FOR CONSTRUCTION

NOTES

- DO NOT SCALE DRAWINGS. WRITTEN DIMENSIONS GOVERN.
- ALL DIMENSIONS ARE IN MILLIMETRES UNLESS NOTED OTHERWISE.
- ALL DIMENSIONS SHALL BE VERIFIED ON SITE BEFORE PROCEEDING WITH THE WORK. HASSELL SHALL BE NOTIFIED IN WRITING OF ANY DISCREPANCIES.
- THIS DRAWING MUST BE READ IN CONJUNCTION WITH ALL RELEVANT CONTRACTS, SPECIFICATIONS AND DRAWINGS.

© COPYRIGHT OF THIS DRAWING IS VESTED IN HASSELL. 2019 HASSELL LTD.

THIS DRAWING IS AN UNCONTROLLED COPY, UNLESS NOTED OTHERWISE.

REV	DESCRIPTION	DATE
L	For Development Application	17.10.2019
K	Draft DA Issue	30.09.2019
J	Draft DA Issue	27.09.2019
H	For Quantity Surveyor	26.09.2019
G	For Information	24.09.2019
F	For Information	19.09.2019
E	For Information	17.09.2019
D	For Information	13.09.2019
C	For Information	09.09.2019
B	For Information	29.08.2019
A	For Information - Pre-Design & FTB	14.08.2019

ARCHITECT / INTERIOR DESIGN / LANDSCAPE ARCHITECT
 HASSELL Limited ABN 007 711 435
 LEVEL 2, PERI 8/9
 23 HICKSON ROAD
 SYDNEY NSW 2000 AUSTRALIA
 SYDNEY@HASSELLSTUDIO.COM
 T +61 2 9151 2000 F +61 2 9101 2100
 Incorporated Architects NSW, Tony Grant 5350 Glenn Scott 6842 Ross de la Motte 7398

- HASSELL**
- Civil & Structure**
TTW
Level 3
46 Chandos Street
St Leonards NSW 2060
 - Services**
LCI
Level 4
73 Walker Street
North Sydney NSW 2060
 - BCA**
McKenzie Group
Level 6
189 Kent Street
Sydney NSW 2000
 - Town Planner**
URBIS
Level 4
73 Walker Street
North Sydney NSW 2060
 - Aquatics**
GNSP
68-70 Crown Street
Woolloomooloo NSW 2011
 - Acoustics**
Pulse Acoustics
Level 4
73 Walker Street
North Sydney NSW 2060
 - Branding**
Brand Culture
202 / 19a Boundary Street
Rushcutters Bay NSW 2011
 - Cost Planner**
RLS
Level 19
141 Walker Street
North Sydney NSW 2060

CLIENT
 MANLY WARRINGAH SEA EAGLES

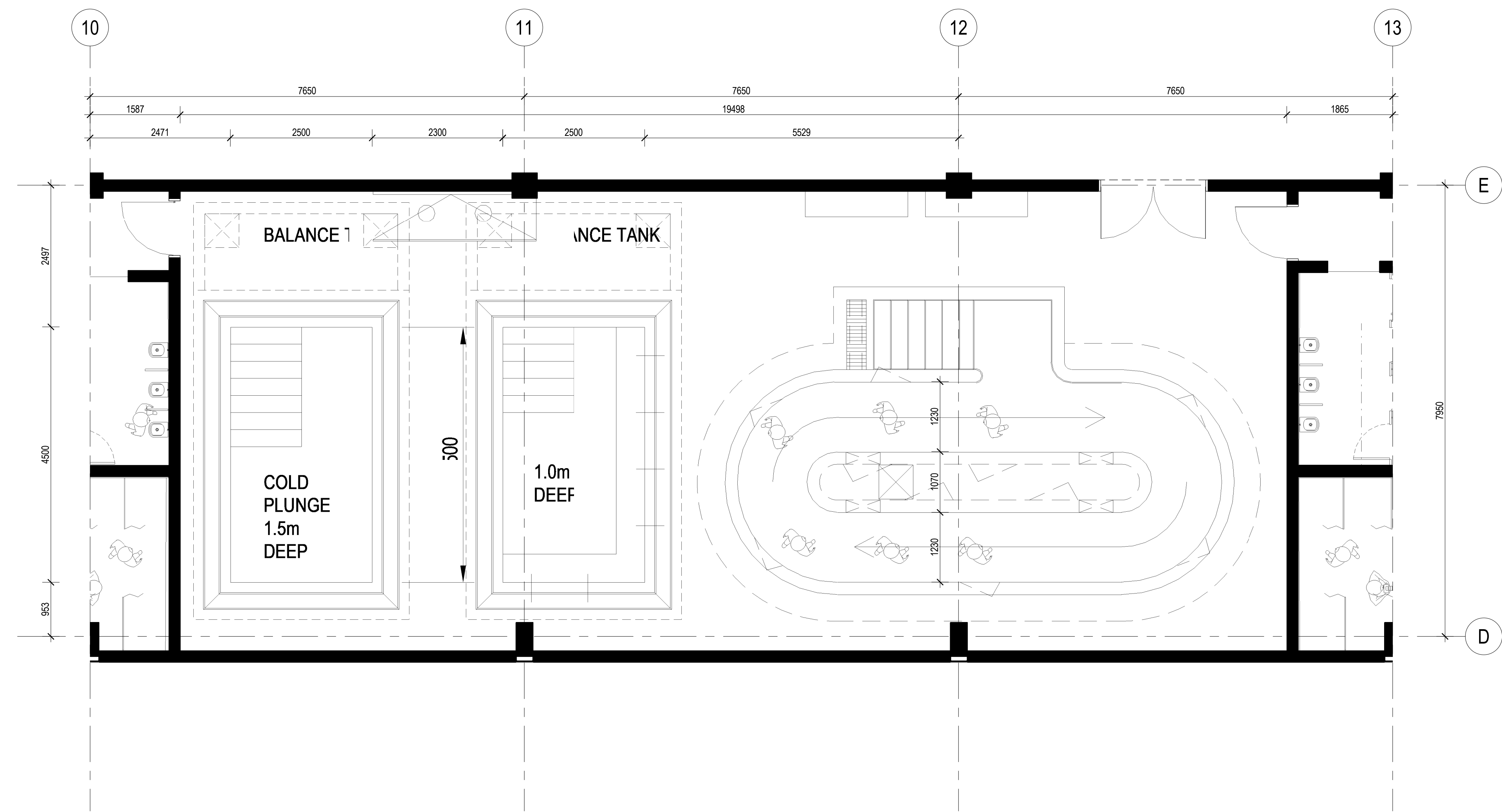
PROJECT
 BROOKVALE OVAL REDEVELOPMENT
 CENTRE OF EXCELLENCE AND
 GRANDSTAND

DRAWING TITLE
 GA PLAN - ROOF PLAN

STATUS
 DEVELOPMENT APPLICATION

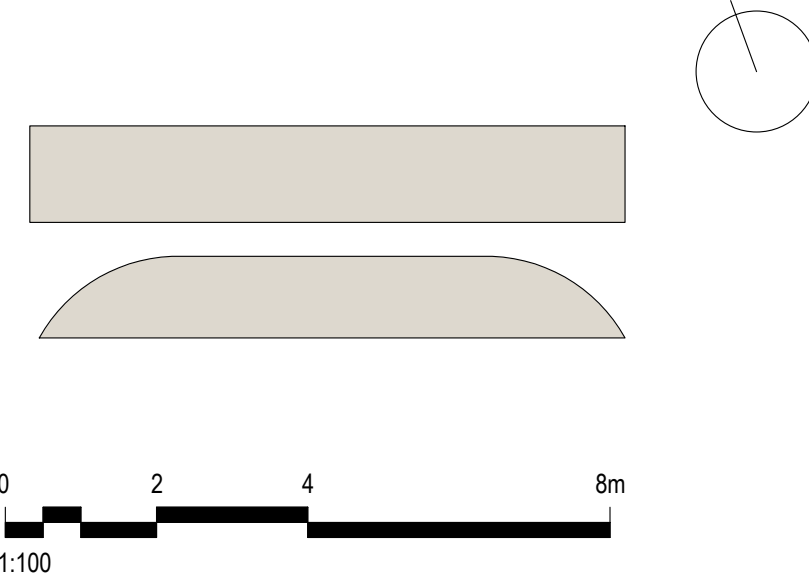
SCALE @ A0	DRAWN	REVIEWED	APPROVED
1:200	RP	FG	GS
PROJECT NUMBER	DRAWING NUMBER	REV	
014340	A_1003	L	

CS: Revit
 Project: 014340_M0_BOR_AR_08/19



1 SWIMMING POOL PLAN
1:50

REFERENCE MAP



- NOTES
- DO NOT SCALE DRAWINGS. WRITTEN DIMENSIONS GOVERN.
 - ALL DIMENSIONS ARE IN MILLIMETRES UNLESS NOTED OTHERWISE.
 - ALL DIMENSIONS SHALL BE VERIFIED ON SITE BEFORE PROCEEDING WITH THE WORK. HASSELL SHALL BE NOTIFIED IN WRITING OF ANY DISCREPANCIES.
 - THIS DRAWING MUST BE READ IN CONJUNCTION WITH ALL RELEVANT CONTRACTS, SPECIFICATIONS AND DRAWINGS.

© COPYRIGHT OF THIS DRAWING IS VESTED IN HASSELL.
2019 HASSELL LTD.

THIS DRAWING IS AN UNCONTROLLED COPY, UNLESS NOTED OTHERWISE.

REV	DESCRIPTION	DATE
E	For Development Application	17.10.2019
D	Draft DA Issue	30.09.2019
C	Draft DA Issue	27.09.2019
B	For Quantity Surveyor	26.09.2019
A	For Information	24.09.2019

ARCHITECT / INTERIOR DESIGN / LANDSCAPE ARCHITECT
HASSELL Limited ABN 007 711 435
LEVEL 2, PIER 6/9
23 HICKSON ROAD
SYDNEY NSW 2000 AUSTRALIA
SYDNEY@HASSELLSTUDIO.COM
T +61 2 9151 2000 F +61 2 9151 2188
Registered Architects NSW, Towns Planning NSW, Glenn Scott 6842, Ross de la Motte 7398

- HASSELL**
- Civil & Structure**
TTW
Level 3
46 Chandos Street
St Leonards NSW 2065
 - Services**
LCI
Level 4
73 Walker Street
North Sydney NSW 2060
 - BCA**
Mckenzie Group
Level 6
189 Kent Street
Sydney NSW 2000
 - Town Planner**
URBIS
Level 4
73 Walker Street
North Sydney NSW 2060
 - Aquatics**
GNSP
68-70 Crown Street
Woolloomooloo NSW 2011
 - Acoustics**
Rise Acoustics
Level 4
73 Walker Street
North Sydney NSW 2060
 - Branding**
Brand Culture
202 / 19a Boundary Street
Rushcutters Bay NSW 2011
 - Cost Planner**
RLS
Level 19
141 Walker Street
North Sydney NSW 2060

CLIENT
MANLY WARRINGAH SEA EAGLES

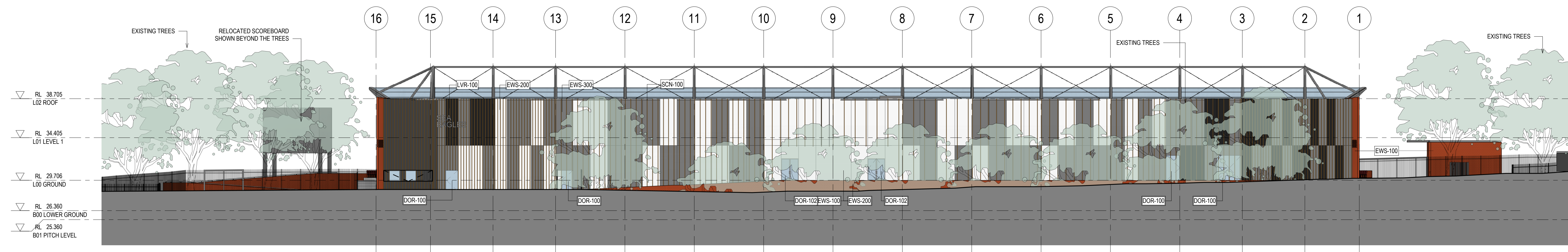
PROJECT
BROOKVALE OVAL REDEVELOPMENT
CENTRE OF EXCELLENCE AND
GRANDSTAND

DRAWING TITLE
SWIMMING POOL PLAN

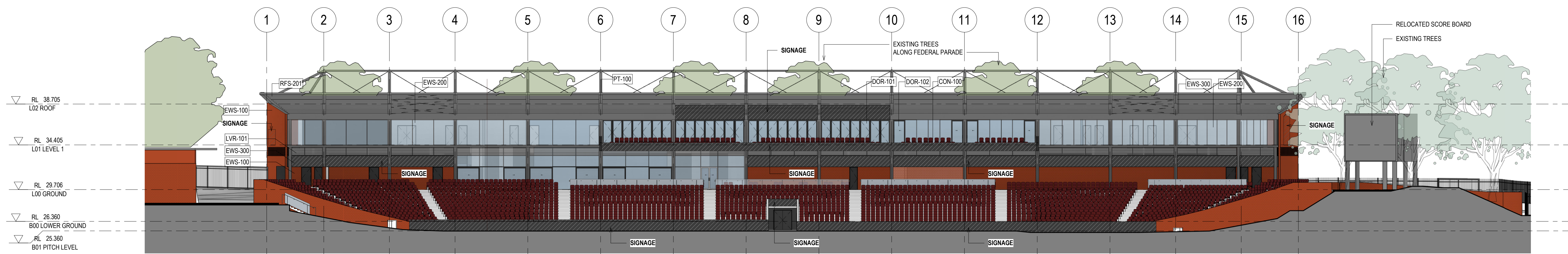
STATUS
DEVELOPMENT APPLICATION

SCALE @ A0	DRAWN	REVIEWED	APPROVED
1:50	RP	FG	GS
PROJECT NUMBER	DRAWING NUMBER	REV	
014340	A_1200	E	

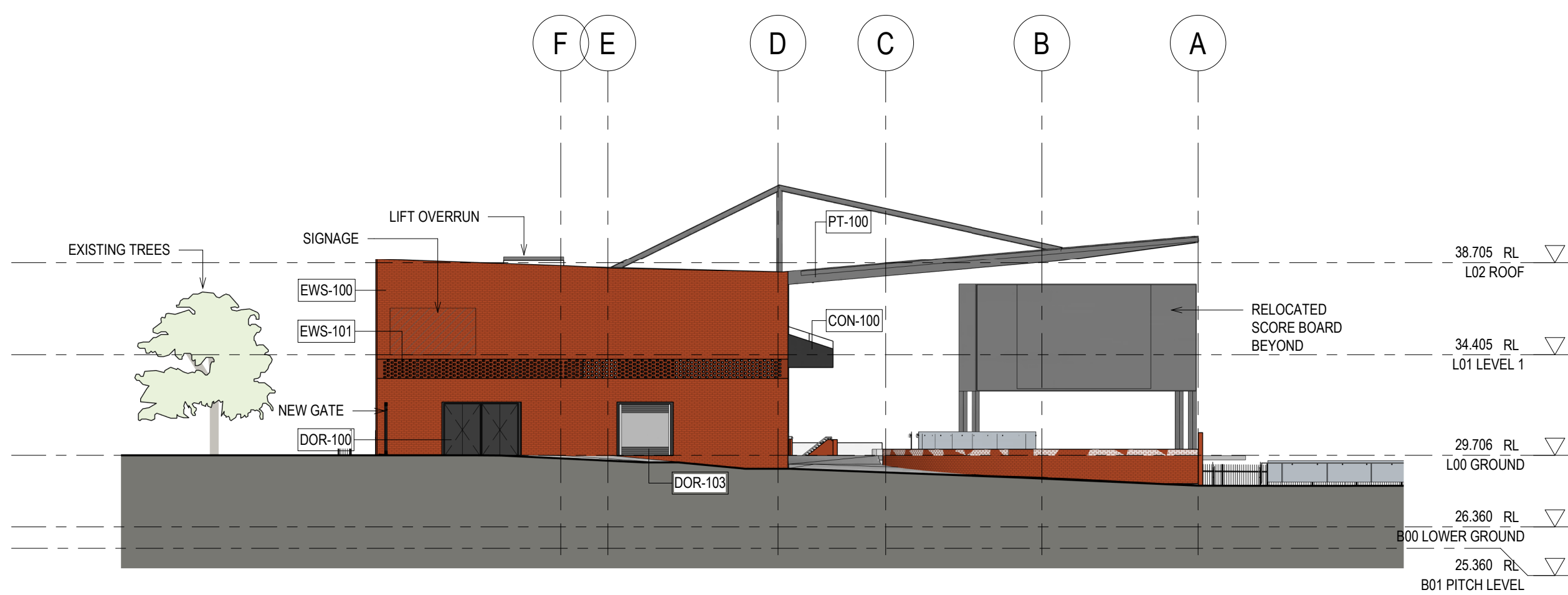
C:\Users\Projector\OneDrive\Projects\014340_MO_BOR_AR_09\01



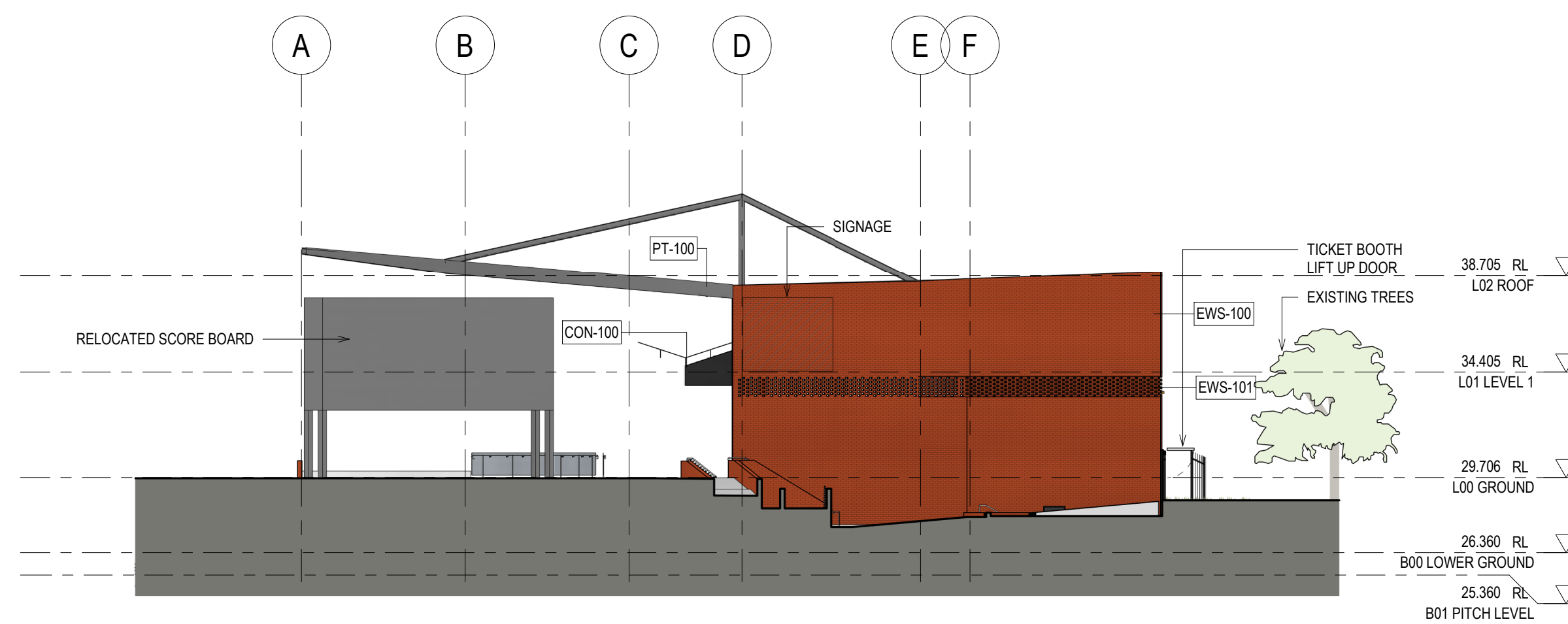
1 ELEVATION - NORTH
A.1102 1:200



2 ELEVATION - SOUTH
A.1103 1:200

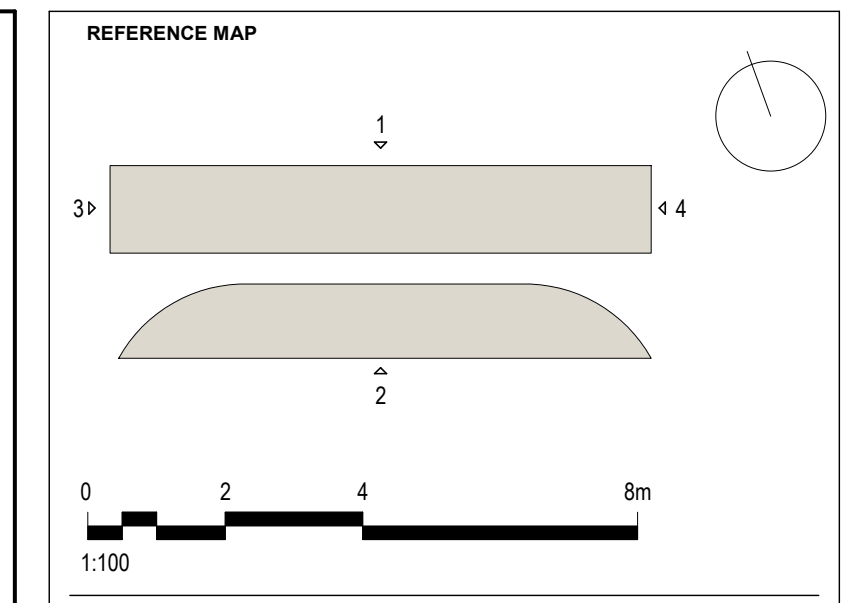


3 ELEVATION - WEST
A.1104 1:200



4 ELEVATION - EAST
A.1105 1:200

MATERIAL LEGEND	
Key Value	Keynote Text
CON-100	Face Concrete
DOR-100	Charcoal Metal Faced Doors
DOR-101	Black Glass Doors
DOR-102	Glass Doors
DOR-103	Charcoal Roller Door
EWS-100	Face Brick
EWS-101	Face Brick H&M
EWS-200	Light Grey Glazing
EWS-300	Charcoal Compressed Fibre Cement
LVR-100	Charcoal Vertical Louvers
LVR-101	Operable Glass Louvers
PFT-100	Charcoal Painted Steel
RFS-100	Light Grey Metal Roof Sheet
RFS-201	Translucent Polycarbonate Roof Sheet
SCN-100	Vertical Battens



- NOTES**
- DO NOT SCALE DRAWINGS. WRITTEN DIMENSIONS GOVERN.
 - ALL DIMENSIONS ARE IN MILLIMETRES UNLESS NOTED OTHERWISE.
 - ALL DIMENSIONS SHALL BE VERIFIED ON SITE BEFORE PROCEEDING WITH THE WORK. HASSELL SHALL BE NOTIFIED IN WRITING OF ANY DISCREPANCIES.
 - THIS DRAWING MUST BE READ IN CONJUNCTION WITH ALL RELEVANT CONTRACTS, SPECIFICATIONS AND DRAWINGS.
- © COPYRIGHT OF THIS DRAWING IS VESTED IN HASSELL. 2019 HASSELL LTD.

THIS DRAWING IS AN UNCONTROLLED COPY, UNLESS NOTED OTHERWISE.

REV	DESCRIPTION	DATE
G	For Development Application	17.10.2019
F	Draft DA Issue	30.09.2019
E	Draft DA Issue	27.09.2019
D	For Quantity Surveyor	26.09.2019
C	For Information	24.09.2019
B	For Information	19.09.2019
A	For Information	17.09.2019

ARCHITECT / INTERIOR DESIGN / LANDSCAPE ARCHITECT
 HASSELL Limited ABN 007 711 435
 LEVEL 2, PIER ONE
 23 HICKSON ROAD
 SYDNEY NSW 2000 AUSTRALIA
 SYDNEY@HASSELL.COM
 +61 2 9101 2000 F +61 2 9101 2100
 Incorporated Architects NSW: Terry Crist 5350 Glenn Scott 6842 Ross de la Mota 6390

- HASSELL**
- Civil & Structure**
TTW
Level 3
48 Chandos Street
St Leonards NSW 2065
 - Services**
LCI
Level 4
73 Walker Street
North Sydney NSW 2060
 - BCA**
McKenzie Group
Level 6
150 Kent Street
Sydney NSW 2000
 - Town Planner**
URBS
Level 4
73 Walker Street
North Sydney NSW 2060
 - Acoustic**
GNSF
68-70 Crown Street
Woolloomooloo NSW 2011
 - Acoustics**
Pulse Acoustics
Level 4
73 Walker Street
North Sydney NSW 2060
 - Branding**
Brand Culture
202 / 15a Boundary Street
Rushcutters Bay NSW 2011
 - Cost Planner**
FILE
Level 19
141 Walker Street
North Sydney NSW 2060

CLIENT
 MANLY WARRINGAH SEA EAGLES

PROJECT
 BROOKVALE OVAL REDEVELOPMENT
 CENTRE OF EXCELLENCE AND
 GRANDSTAND

DRAWING TITLE
 GA ELEVATIONS


STATUS
 DEVELOPMENT APPLICATION

SCALE @ A4	DRAWN	REVIEWED	APPROVED
1:200	RP	FG	GS

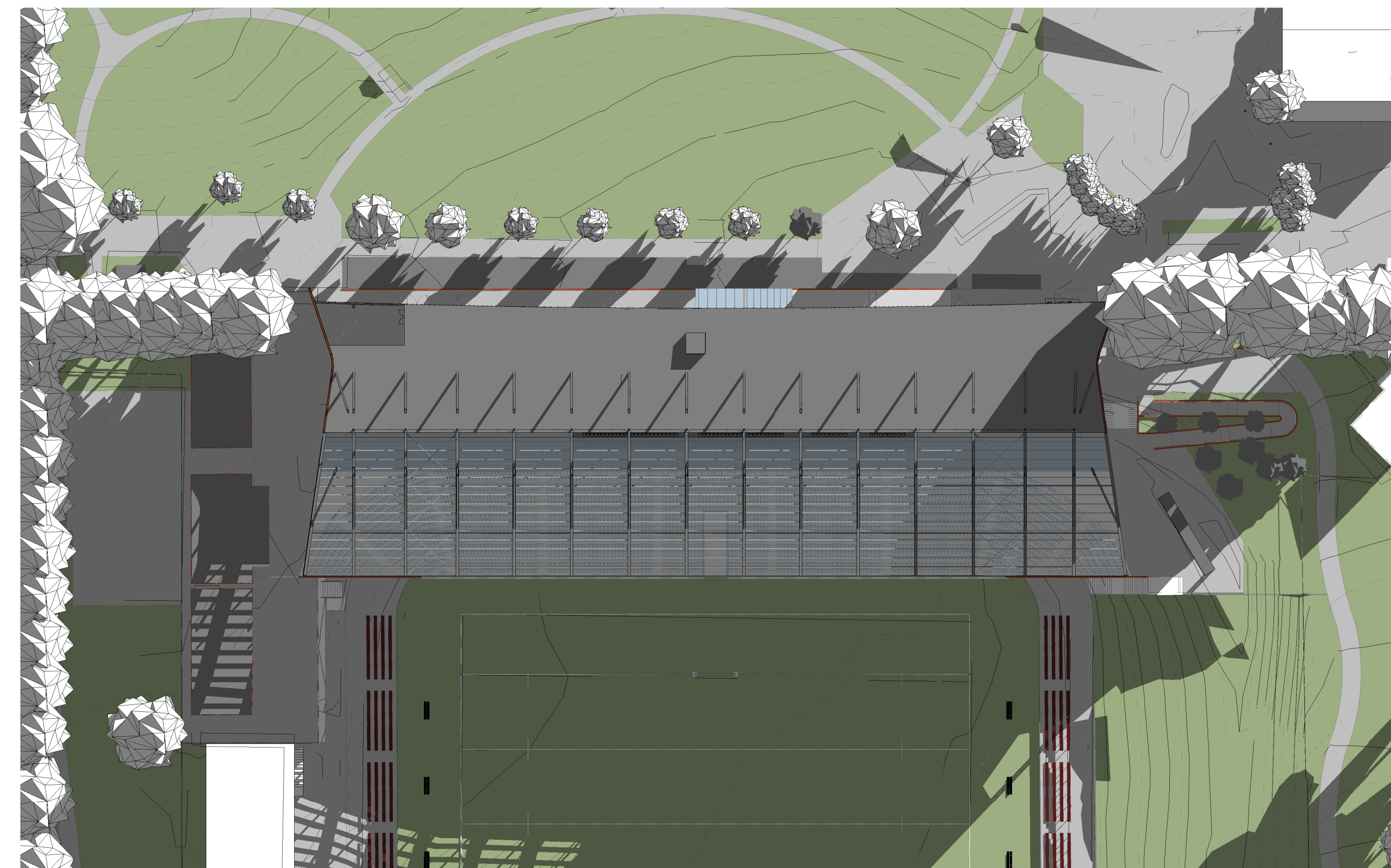
PROJECT NUMBER	DRAWING NUMBER	REV
014340	A_2000	G

Original Sheet Size A0 - 841 x 1189mm

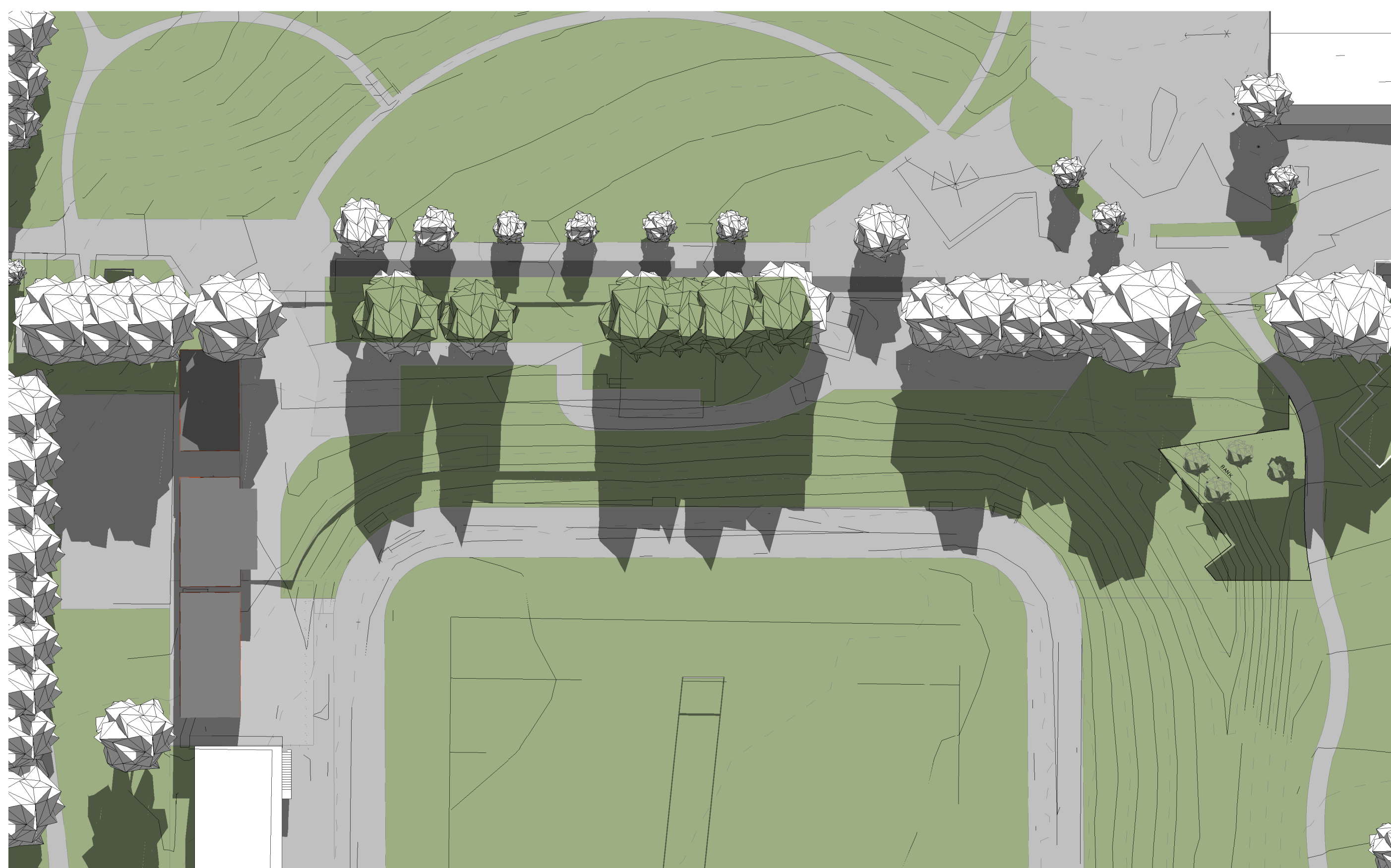
C:\Bent
 Project014340_A0_Elev_GA_RP.dwg
 21/10/2019 11:03:38 AM



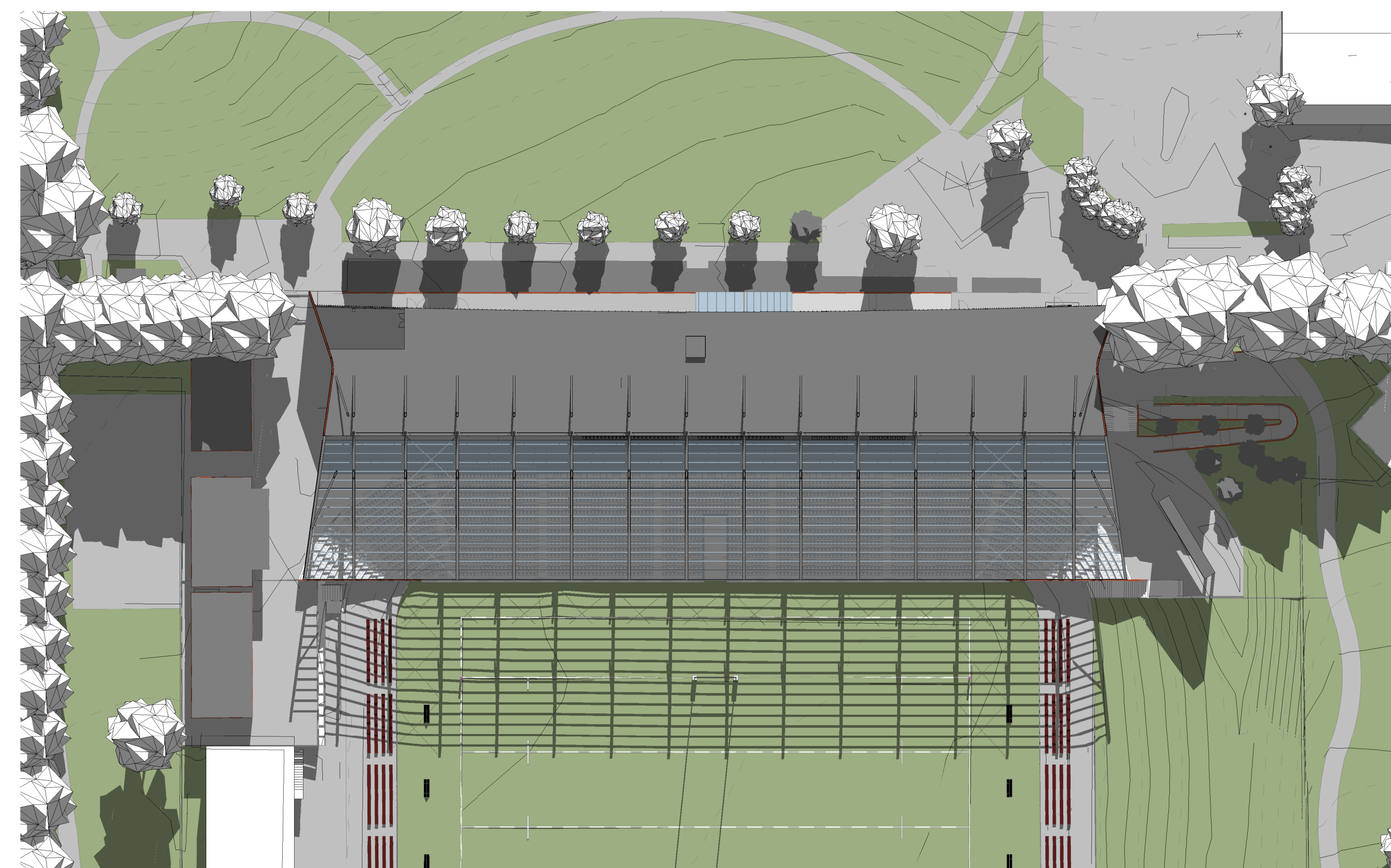
1 EXISTING SHADOWS - JUNE 22nd - SOLAR 0900
1:500



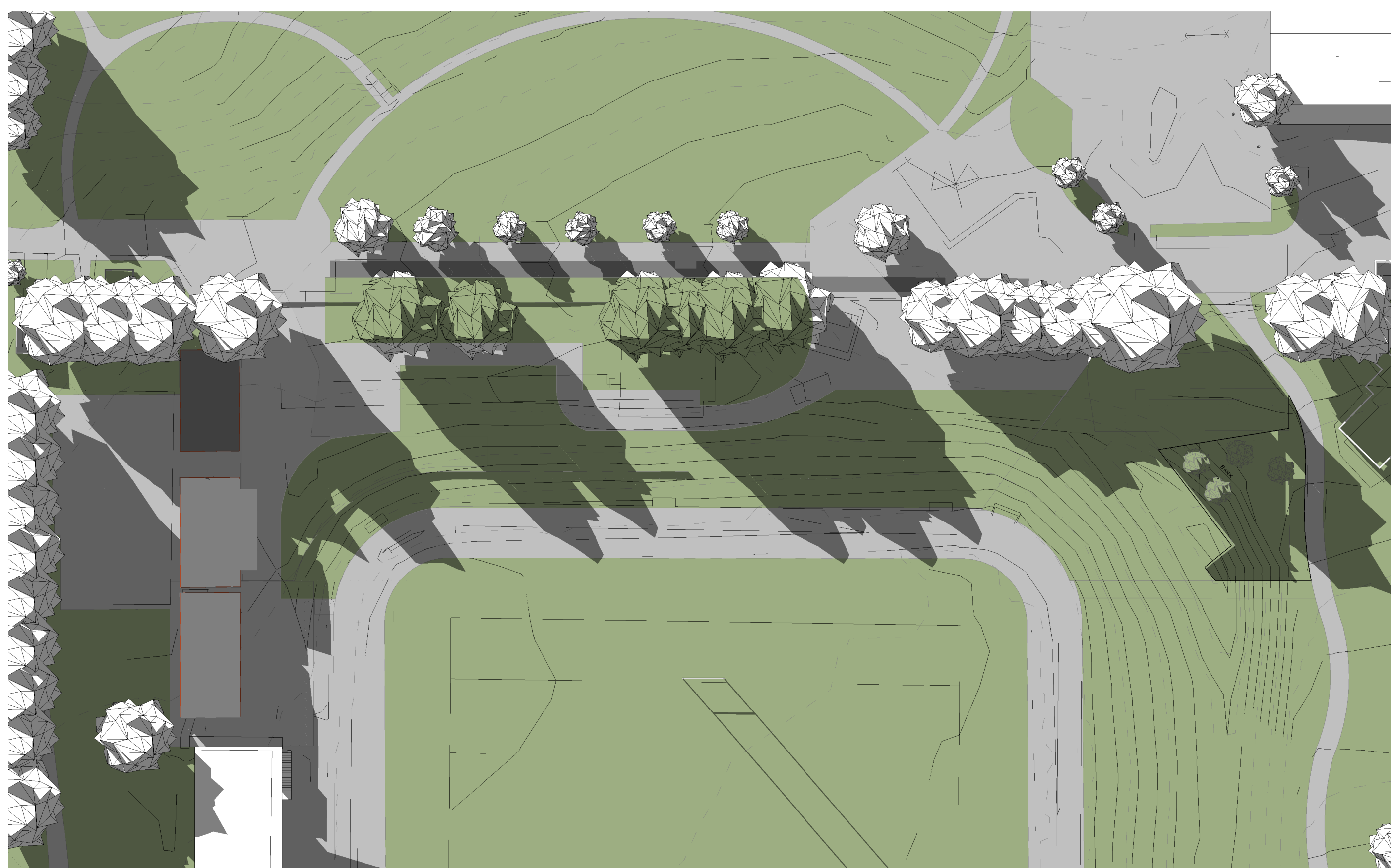
6 PROPOSED SHADOWS - JUNE 22nd - SOLAR 0900
1:500



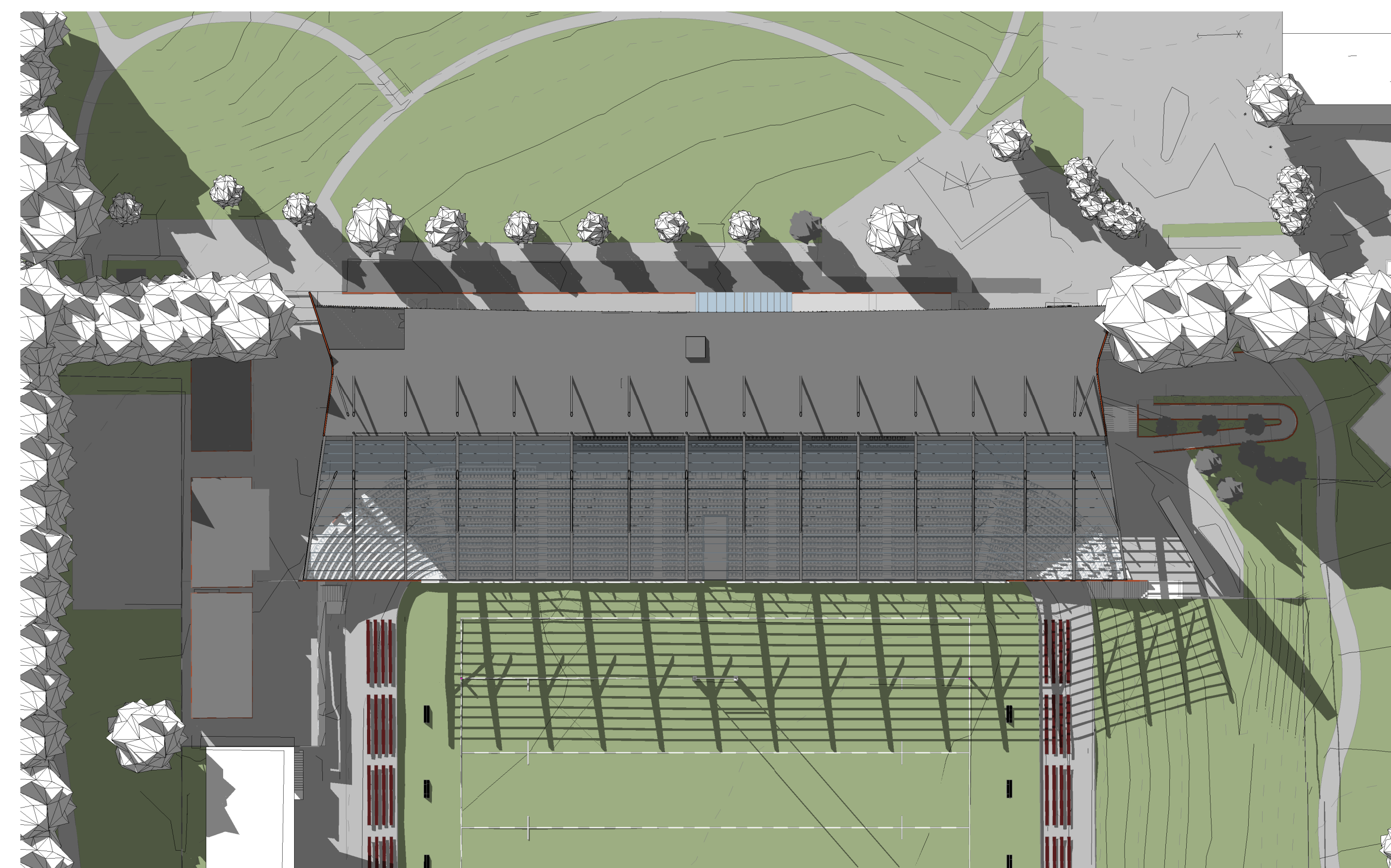
2 EXISTING SHADOWS - JUNE 22nd - SOLAR 1200
1:500



5 PROPOSED SHADOWS - JUNE 22nd - SOLAR 1200
1:500

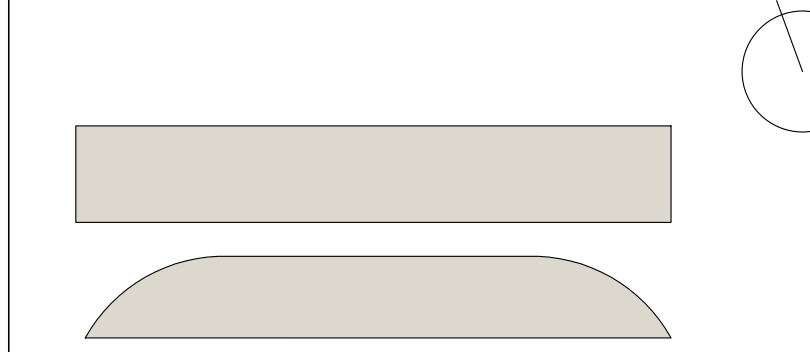


3 EXISTING SHADOWS - JUNE 22nd - SOLAR 1500
1:500



4 PROPOSED SHADOWS - JUNE 22nd - SOLAR 1500
1:500

REFERENCE MAP



HASSELL INDICATIVE ONLY - NOT FOR CONSTRUCTION

- NOTES
1. DO NOT SCALE DRAWINGS. WRITTEN DIMENSIONS GOVERN.
 2. ALL DIMENSIONS ARE IN MILLIMETRES UNLESS NOTED OTHERWISE.
 3. ALL DIMENSIONS SHALL BE VERIFIED ON SITE BEFORE PROCEEDING WITH THE WORK. HASSELL SHALL BE NOTIFIED IN WRITING OF ANY DISCREPANCIES.
 4. THIS DRAWING MUST BE READ IN CONJUNCTION WITH ALL RELEVANT CONTRACTS, SPECIFICATIONS AND DRAWINGS.

© COPYRIGHT OF THIS DRAWING IS VESTED IN HASSELL. 2019 HASSELL LTD.

THIS DRAWING IS AN UNCONTROLLED COPY, UNLESS NOTED OTHERWISE.

REV	DESCRIPTION	DATE
H	For Development Application	17.10.2019
G	Draft DA Issue	30.09.2019
F	Draft DA Issue	27.09.2019
E	For Quantity Surveyor	26.09.2019
D	For Information	24.09.2019
C	For Information	19.09.2019
B	For Information	17.09.2019
A	For Information - Solar Analysis	05.09.2019

ARCHITECT / INTERIOR DESIGN / LANDSCAPE ARCHITECT
 HASSELL Limited ABN 007 711 435
 LEVEL 2, PIER 6/8
 23 HICKSON ROAD
 SYDNEY NSW 2000 AUSTRALIA
 SYDNEY@HASSELLSTUDIO.COM
 T +61 2 9151 2000 F +61 2 9151 2100
 Incorporated Architects NSW, Town Grid 5300, Glenn Scott 6842, Ross de la Motte 7308

HASSELL

Civil & Structure
 TTW
 Level 3
 46 Chandos Street
 St Leonards NSW 2065

Services
 LCI
 Level 4
 73 Walker Street
 North Sydney NSW 2060

BCA
 Mckenzie Group
 Level 6
 189 Kent Street
 Sydney NSW 2000

Town Planner
 URBIS
 Level 4
 73 Walker Street
 North Sydney NSW 2060

Aquatics
 GMSF
 68-70 Crown Street
 Woolloomooloo NSW 2011

Acoustics
 Pulse Acoustics
 Level 4
 73 Walker Street
 North Sydney NSW 2060

Branding
 Brand Culture
 202 / 19a Boundary Street
 Rushcutters Bay NSW 2011

Cost Planner
 RLS
 Level 19
 141 Walker Street
 North Sydney NSW 2060

CLIENT
 MANLY WARRINGAH SEA EAGLES

PROJECT
 BROOKVALE OVAL REDEVELOPMENT
 CENTRE OF EXCELLENCE AND
 GRANDSTAND

DRAWING TITLE
 SOLAR ANALYSIS JUNE

STATUS
 DEVELOPMENT APPLICATION

SCALE @ A0
 1:500

DRAWN
 RP

REVIEWED
 FG

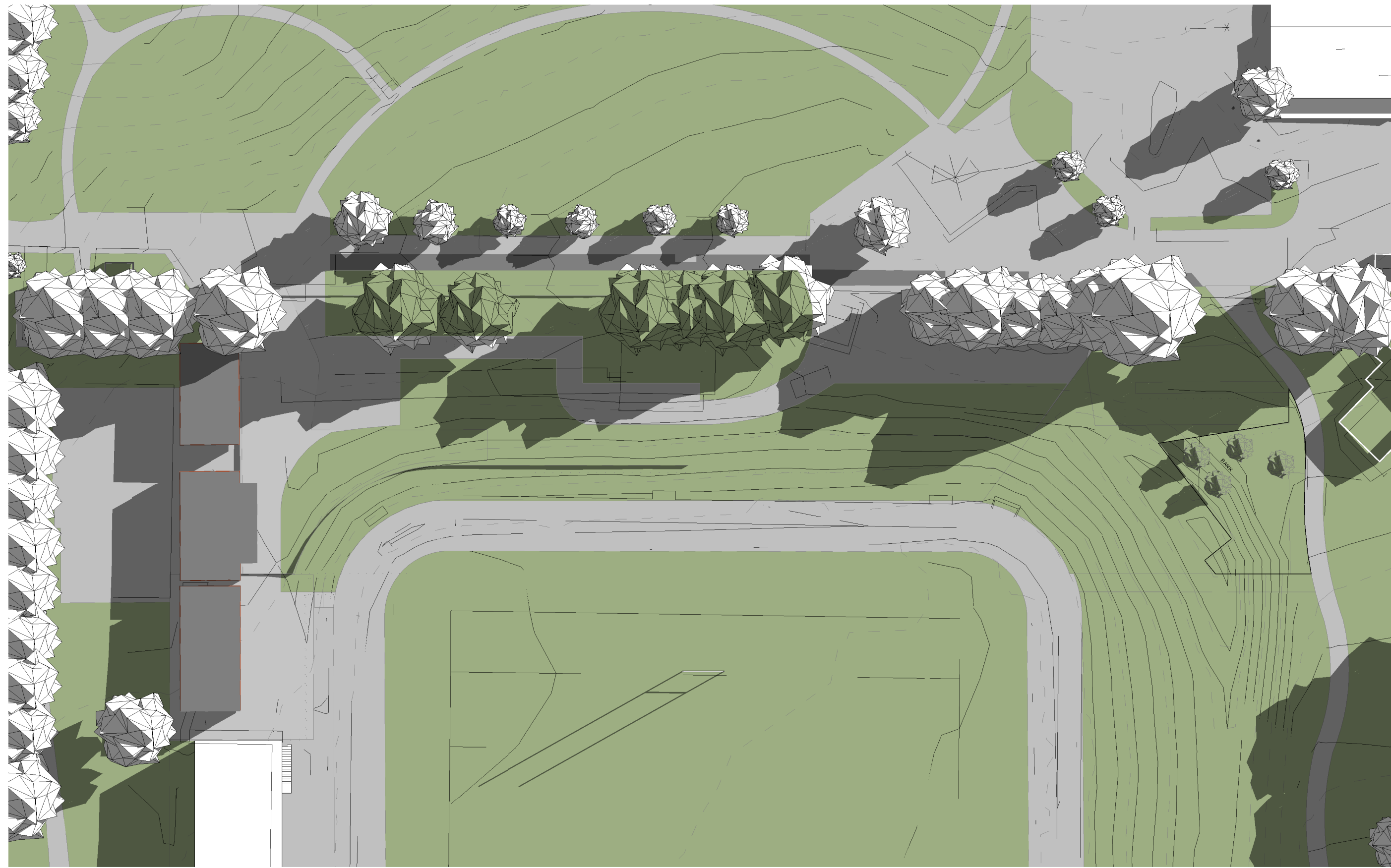
APPROVED
 GS

PROJECT NUMBER
 014340

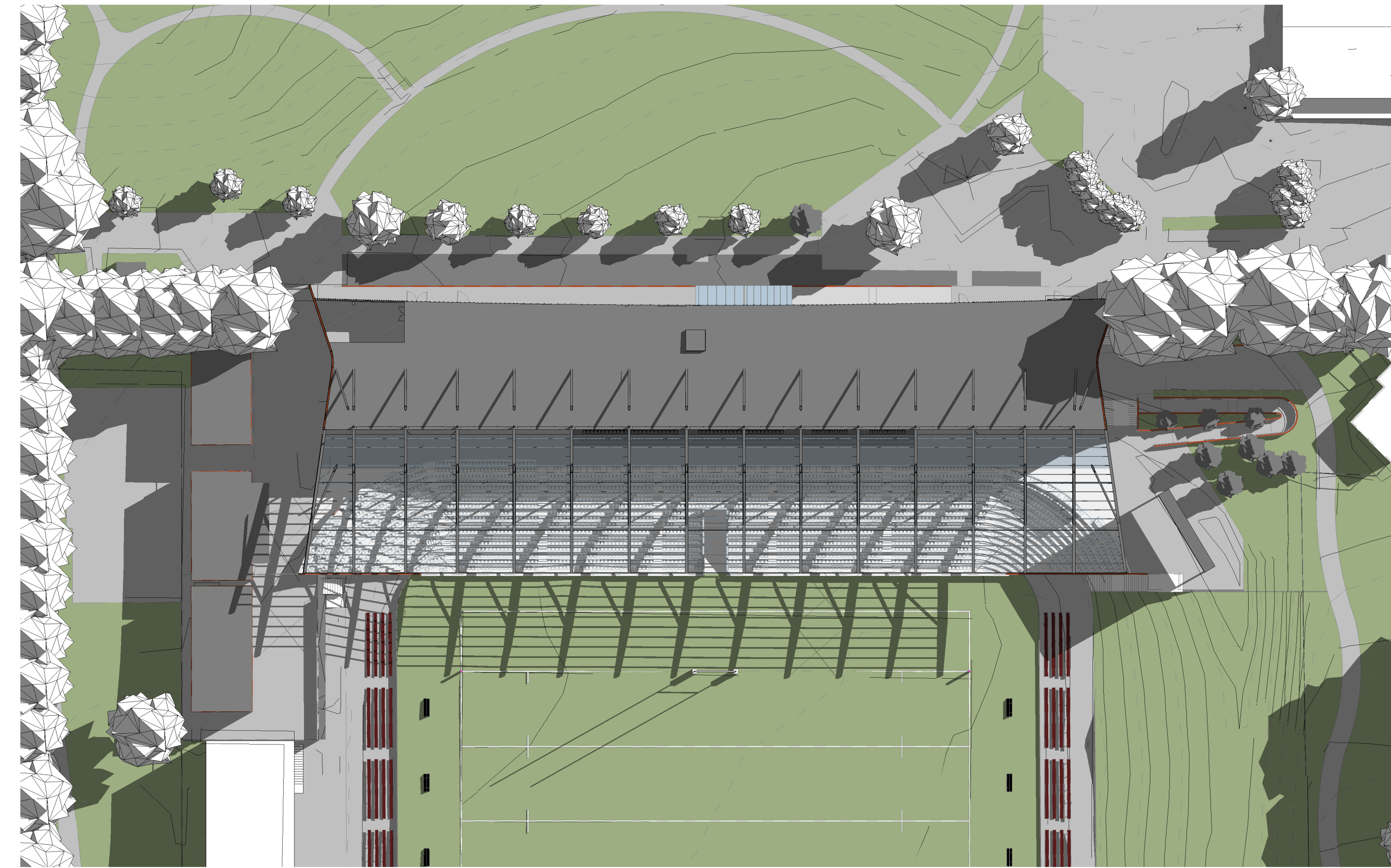
DRAWING NUMBER
 A_4000

REV
 H

C:\Users\Project014340\My Documents\014340_BOR_AR_091419




2 EXISTING SHADOWS - SEPT 22nd - SOLAR 0900
1:500



5 PROPOSED SHADOWS - SEPT 22nd- SOLAR 0900
1:500



3 EXISTING SHADOWS - SEPT 22nd - SOLAR 1200
1:500



6 PROPOSED SHADOWS - SEPT 22nd - SOLAR 1200
1:500

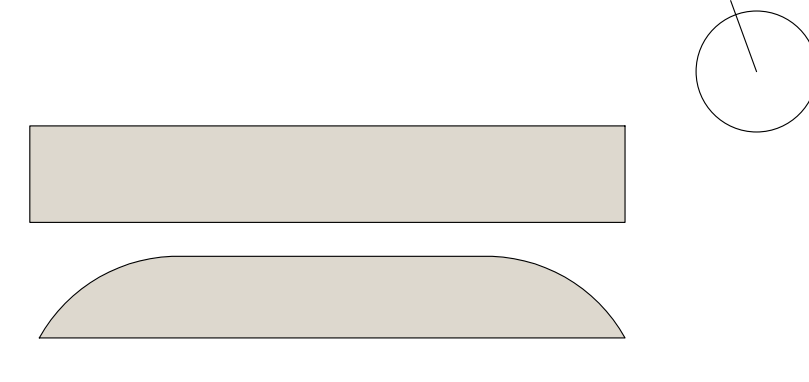


1 EXISTING SHADOWS - SEPT 22nd - SOLAR 1500
1:500



4 PROPOSED SHADOWS - SEPT 22nd - SOLAR 1500
1:500

REFERENCE MAP



HASSELL INDICATIVE ONLY - NOT FOR CONSTRUCTION

NOTES
 1. DO NOT SCALE DRAWINGS. WRITTEN DIMENSIONS GOVERN.
 2. ALL DIMENSIONS ARE IN MILLIMETRES UNLESS NOTED OTHERWISE.
 3. ALL DIMENSIONS SHALL BE VERIFIED ON SITE BEFORE PROCEEDING WITH THE WORK. HASSELL SHALL BE NOTIFIED IN WRITING OF ANY DISCREPANCIES.
 4. THIS DRAWING MUST BE READ IN CONJUNCTION WITH ALL RELEVANT CONTRACTS, SPECIFICATIONS AND DRAWINGS.

© COPYRIGHT OF THIS DRAWING IS VESTED IN HASSELL.
 2019 HASSELL LTD.

THIS DRAWING IS AN UNCONTROLLED COPY, UNLESS NOTED OTHERWISE.

REV	DESCRIPTION	DATE
H	For Development Application	17.10.2019
G	Draft DA Issue	30.09.2019
F	Draft DA Issue	27.09.2019
E	For Quantity Surveyor	26.09.2019
D	For Information	24.09.2019
C	For Information	19.09.2019
B	For Information	17.09.2019
A	For Information - Solar Analysis	05.09.2019
	For Review	

ARCHITECT / INTERIOR DESIGN / LANDSCAPE ARCHITECT
 HASSELL Limited ABN 007 711 435
 LEVEL 2, PIER 6/8
 23 HICKSON ROAD
 SYDNEY NSW 2000 AUSTRALIA
 SYDNEY@HASSELLSTUDIO.COM
 T +61 2 9151 2000 F +61 2 9101 2100
 Incorporated Architects NSW, Towns Planning NSW, Glenn Scott 6842, Ross de la Motte 7398

HASSELL

Civil & Structure
 TTW
 Level 3
 46 Chandos Street
 St Leonards NSW 2065

Services
 LCI
 Level 4
 73 Walker Street
 North Sydney NSW 2060

BCA
 Mckenzie Group
 Level 6
 189 Kent Street
 Sydney NSW 2000

Town Planner
 URBIS
 Level 4
 73 Walker Street
 North Sydney NSW 2060

Acoustics
 GNSP
 68-70 Crown Street
 Woolloomooloo NSW 2011

Acoustics
 Pulse Acoustics
 Level 4
 73 Walker Street
 North Sydney NSW 2060

Branding
 Brand Culture
 202 / 19a Boundary Street
 Rushcutters Bay NSW 2011

Cost Planner
 RLS
 Level 19
 141 Walker Street
 North Sydney NSW 2060

CLIENT
 MANLY WARRINGAH SEA EAGLES

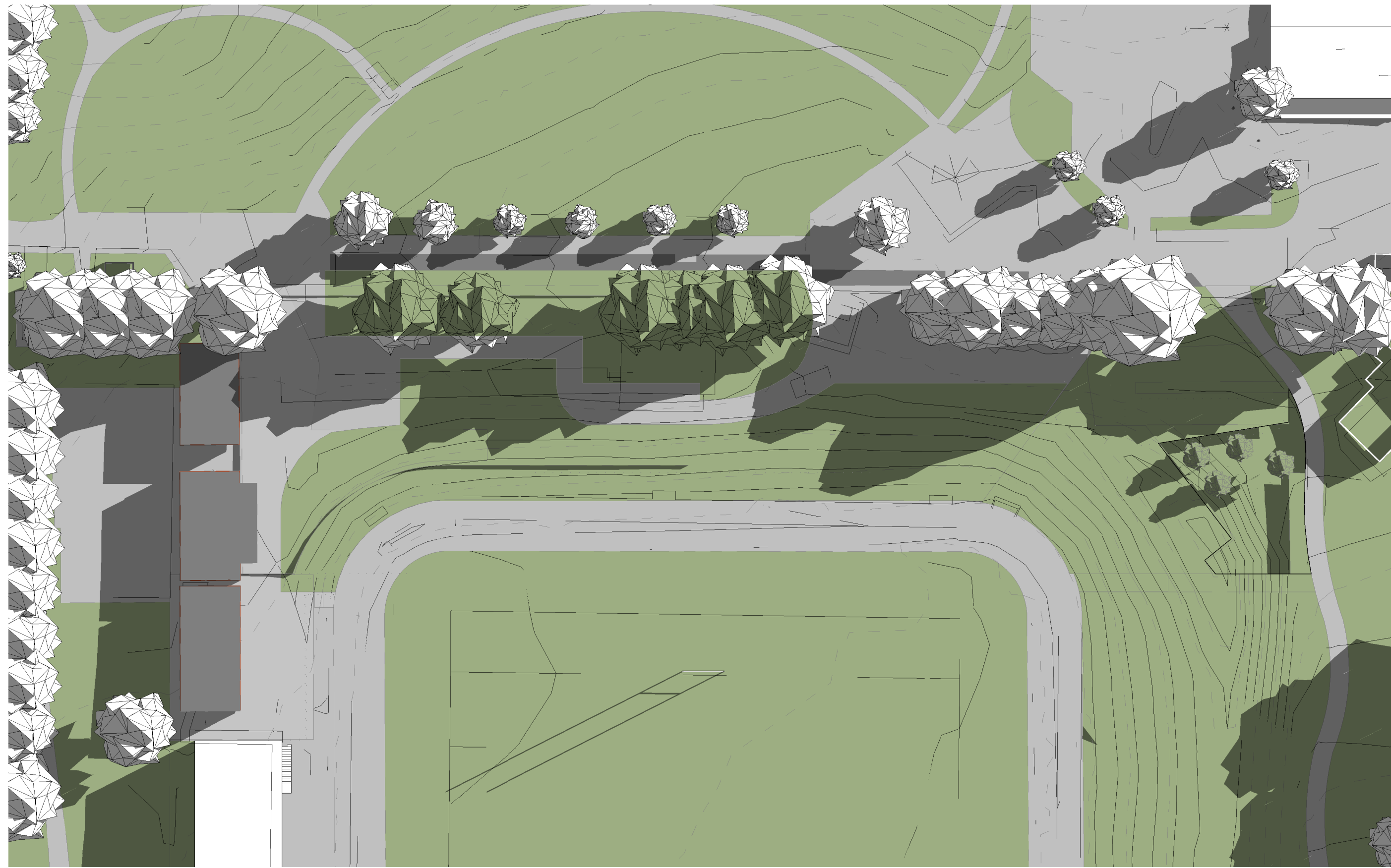
PROJECT
 BROOKVALE OVAL REDEVELOPMENT
 CENTRE OF EXCELLENCE AND
 GRANDSTAND

DRAWING TITLE
 SOLAR ANALYSIS SEPTEMBER

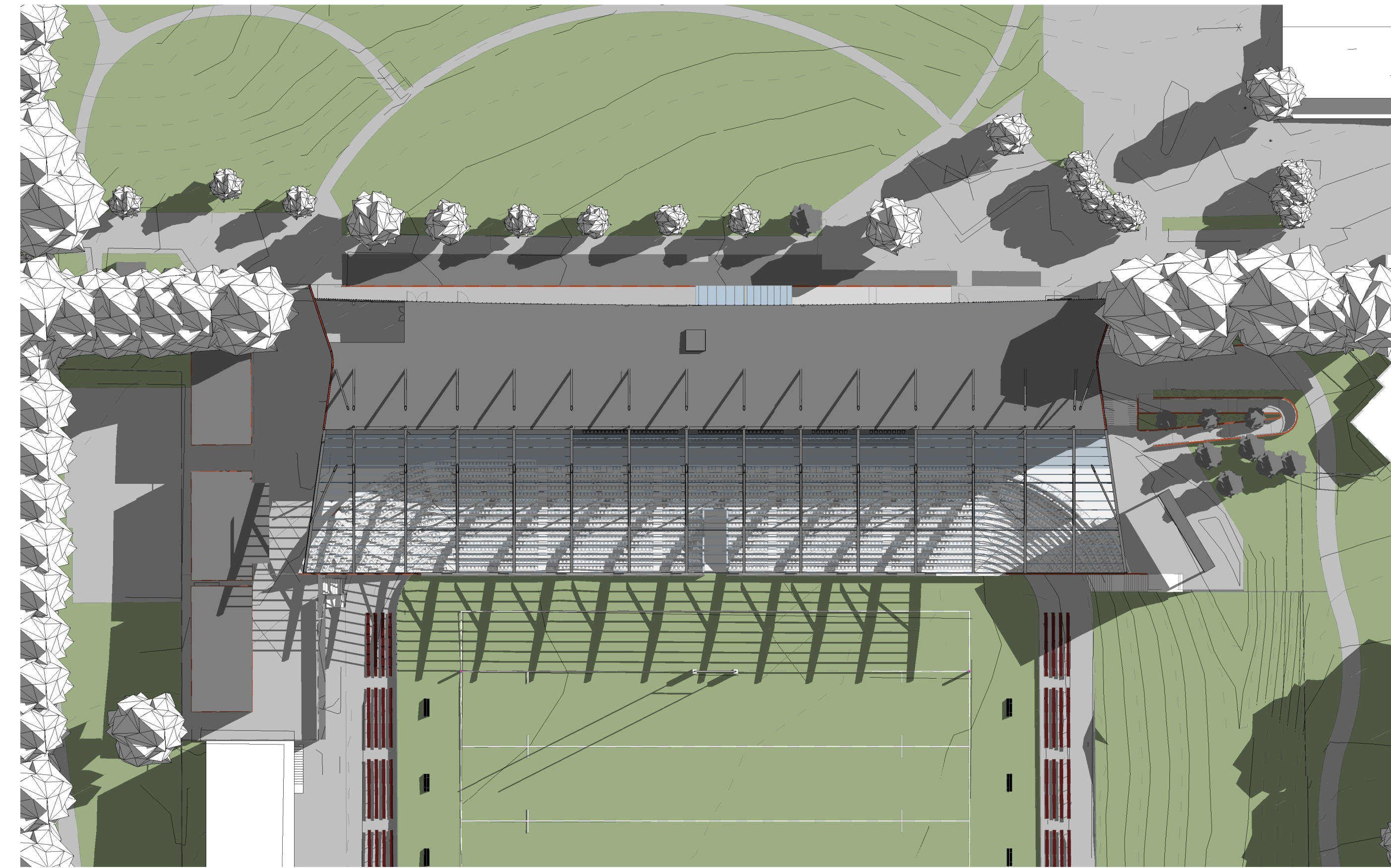
STATUS
 DEVELOPMENT APPLICATION

SCALE @ AP	DRAWN	REVIEWED	APPROVED
1 : 500	RP	FG	GS
PROJECT NUMBER	DRAWING NUMBER	REV	
014340	A_4001	H	

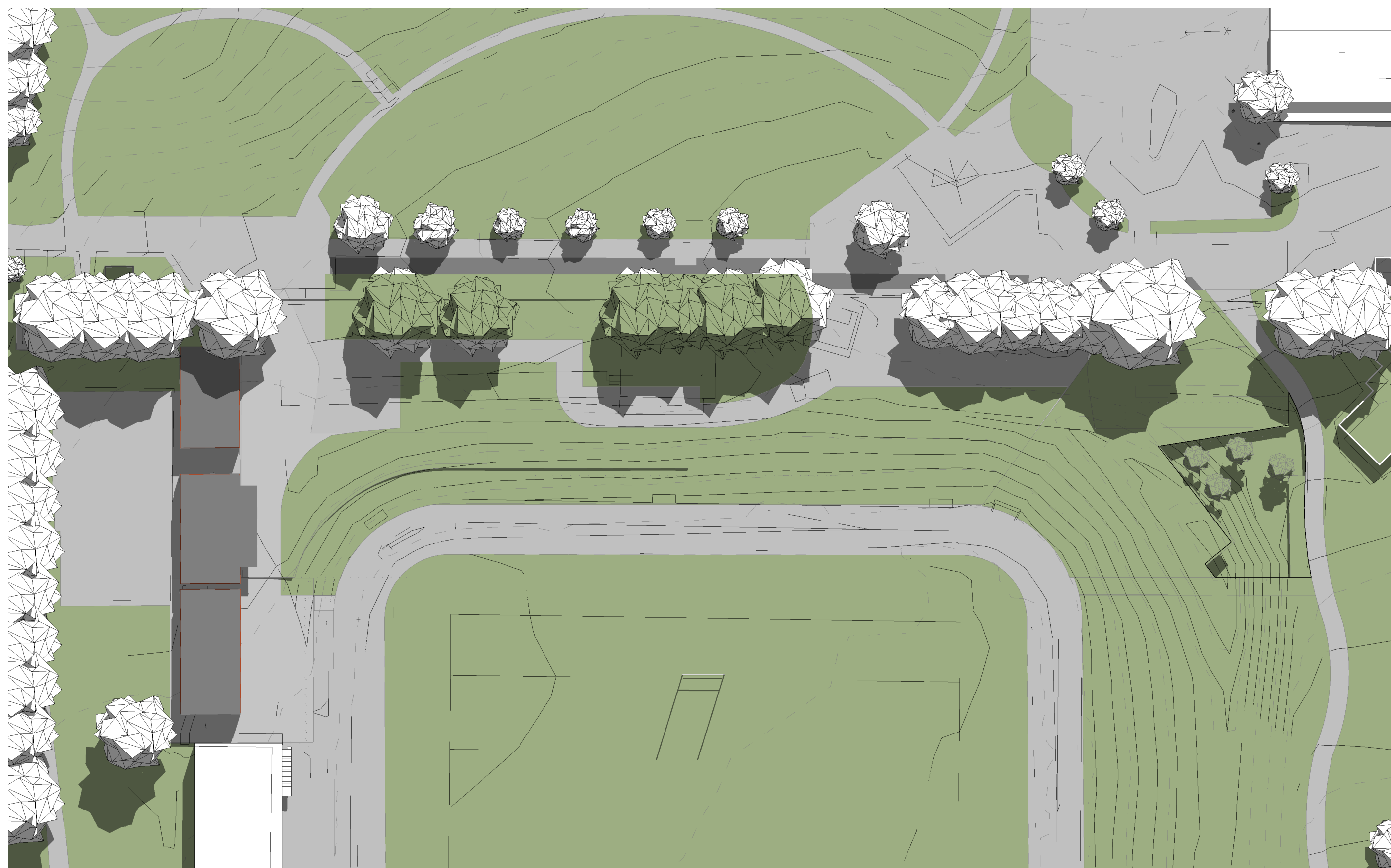
C:\Buck\Projects\014340_MO_BOR_AR_091417
 17/10/2019 16:52:54
 Original Sheet Size A0 - 841 x 1189mm




4 EXISTING SHADOWS - MAR 22nd - SOLAR 0900
1:500



3 PROPOSED SHADOWS - MAR 22nd - SOLAR 0900
1:500



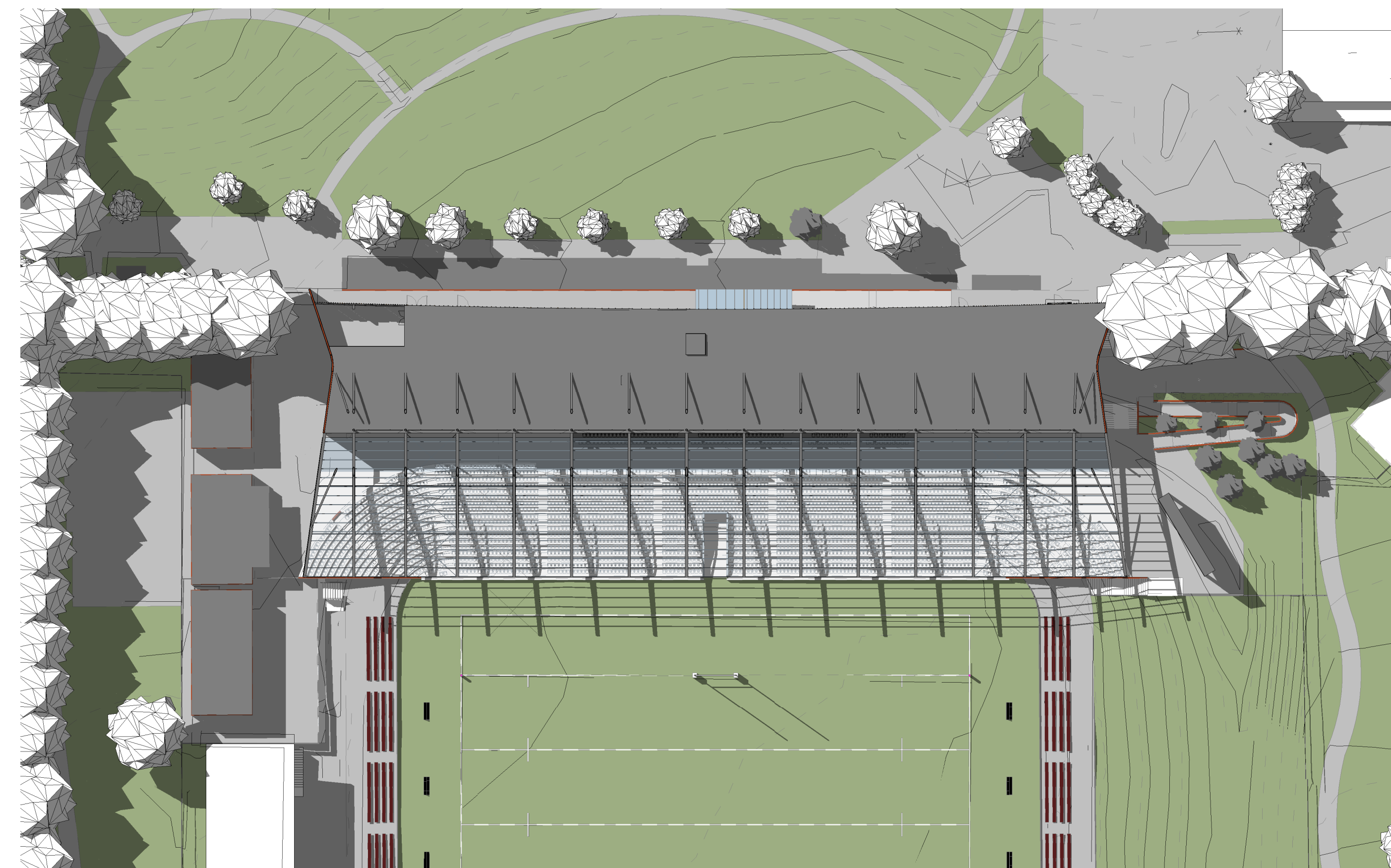
5 EXISTING SHADOWS - MAR 22nd - SOLAR 1200
1:500



1 PROPOSED SHADOWS - MAR 22nd - SOLAR 1200
1:500

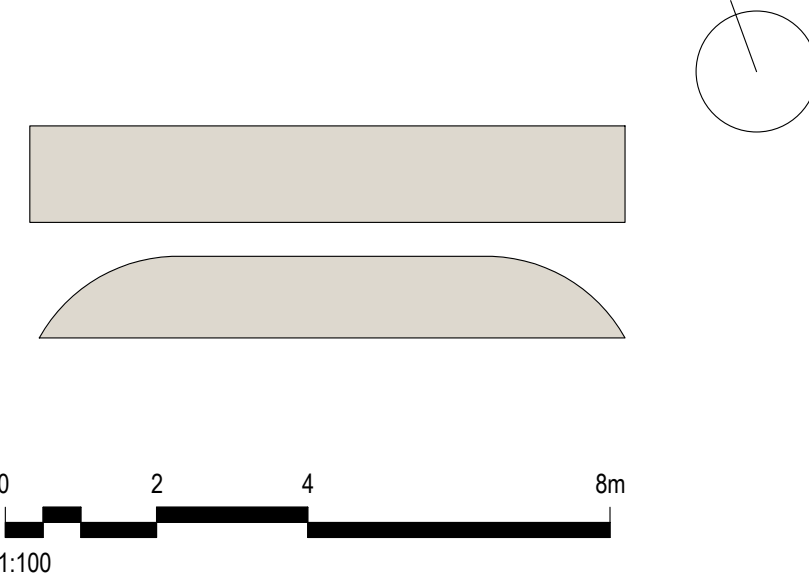


6 EXISTING SHADOWS - MAR 22nd - SOLAR 1500
1:500



2 PROPOSED SHADOWS - MAR 22nd - SOLAR 1500
1:500

REFERENCE MAP



- NOTES
1. DO NOT SCALE DRAWINGS. WRITTEN DIMENSIONS GOVERN.
 2. ALL DIMENSIONS ARE IN MILLIMETRES UNLESS NOTED OTHERWISE.
 3. ALL DIMENSIONS SHALL BE VERIFIED ON SITE BEFORE PROCEEDING WITH THE WORK. HASSELL SHALL BE NOTIFIED IN WRITING OF ANY DISCREPANCIES.
 4. THIS DRAWING MUST BE READ IN CONJUNCTION WITH ALL RELEVANT CONTRACTS, SPECIFICATIONS AND DRAWINGS.

© COPYRIGHT OF THIS DRAWING IS VESTED IN HASSELL.
2019 HASSELL LTD.

THIS DRAWING IS AN UNCONTROLLED COPY, UNLESS NOTED OTHERWISE.

REV	DESCRIPTION	DATE
H	For Development Application	17.10.2019
G	Draft DA Issue	30.09.2019
F	Draft DA Issue	27.09.2019
E	For Quantity Surveyor	26.09.2019
D	For Information	24.09.2019
C	For Information	19.09.2019
B	For Information	17.09.2019
A	For Information - Solar Analysis	05.09.2019

ARCHITECT / INTERIOR DESIGN / LANDSCAPE ARCHITECT
HASSELL Limited ABN 007 711 435
LEVEL 2, PIER 6/8
23 HICKSON ROAD
SYDNEY NSW 2000 AUSTRALIA
SYDNEY@HASSELLSTUDIO.COM
T +61 2 9151 2000 F +61 2 9151 2100
Member of Architects NSW, Town and Country NSW, Glenn Scott 6842, Ross de la Motte 7388

HASSELL

- Civil & Structure**
TTW
Level 3
46 Chandos Street
St Leonards NSW 2065
- Services**
LCI
Level 4
73 Walker Street
North Sydney NSW 2060
- BCA**
McKenzie Group
Level 6
189 Kent Street
Sydney NSW 2000
- Town Planner**
URBIS
Level 4
73 Walker Street
North Sydney NSW 2060
- Acoustics**
GNSP
68-70 Crown Street
Woolloomooloo NSW 2011
- Acoustics**
Pulse Acoustics
Level 4
73 Walker Street
North Sydney NSW 2060
- Branding**
Brand Culture
202 / 19a Boundary Street
Rushcutters Bay NSW 2011
- Cost Planner**
RIS
Level 19
141 Walker Street
North Sydney NSW 2060

CLIENT
MANLY WARRINGAH SEA EAGLES

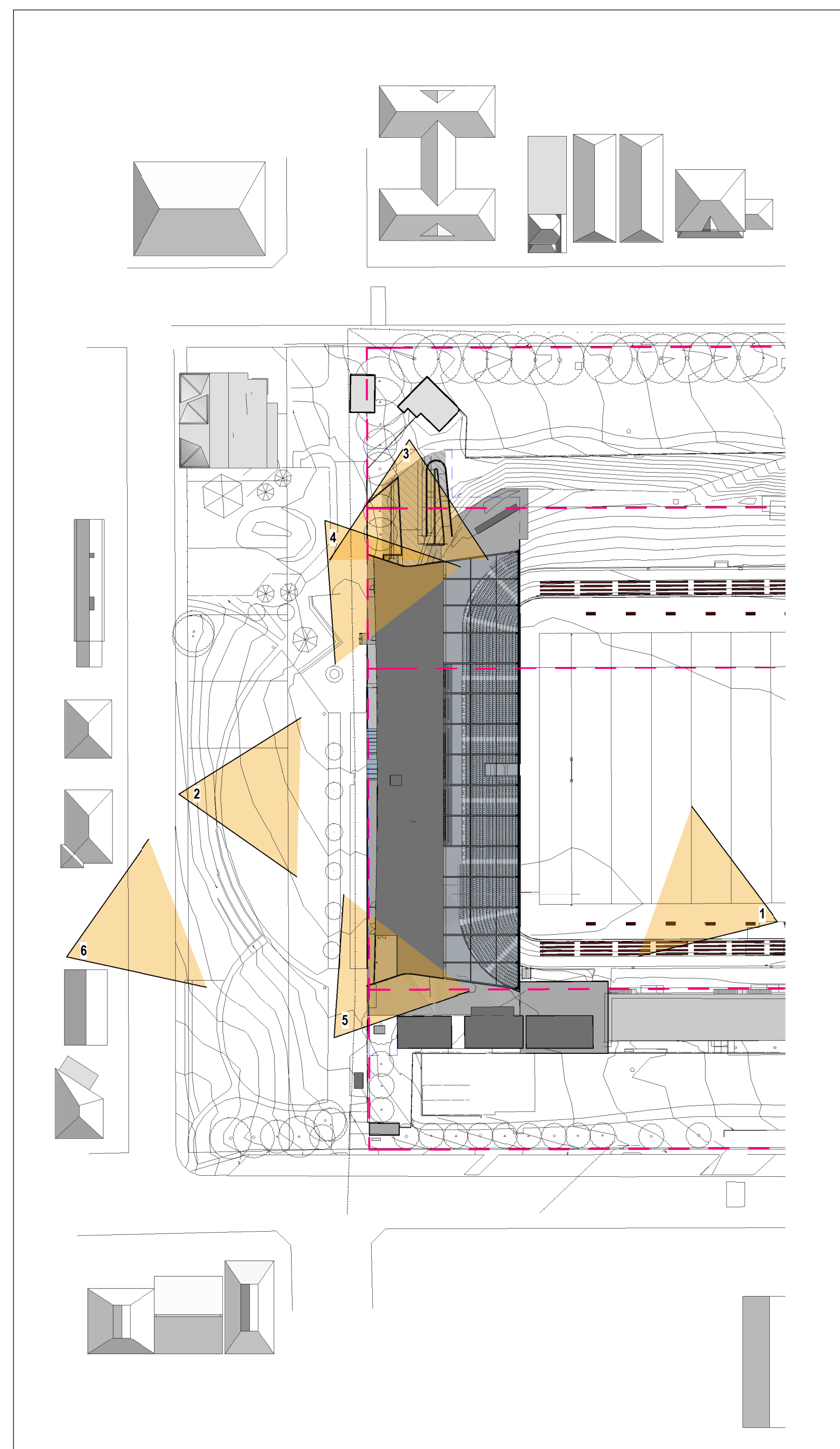
PROJECT
BROOKVALE OVAL REDEVELOPMENT
CENTRE OF EXCELLENCE AND
GRANDSTAND

DRAWING TITLE
SOLAR ANALYSIS MARCH

STATUS
DEVELOPMENT APPLICATION

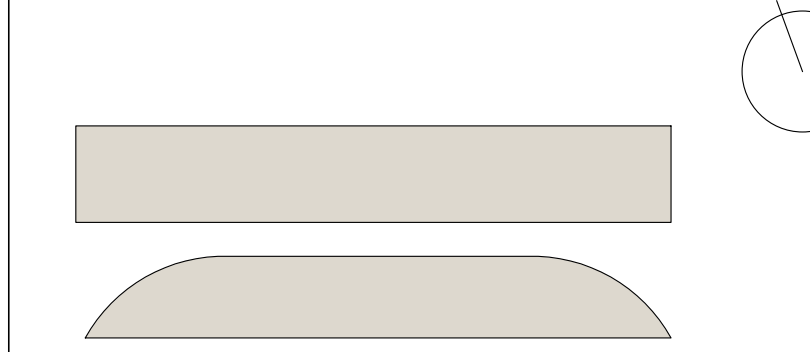
SCALE @ A0	DRAWN	REVIEWED	APPROVED
1:500	RP	FG	GS
PROJECT NUMBER	DRAWING NUMBER	REV	
014340	A_4003	H	

C:\Users\j14340\OneDrive\Projects\014340_MW_SEE\AR_09\A1
 17/10/2019 1:52:27 PM
 Original Sheet Size A0 - 841 x 1189mm



1 SITE PLAN VIEWS
1:1000

REFERENCE MAP



HASSELL INDICATIVE ONLY - NOT FOR CONSTRUCTION

- NOTES
1. DO NOT SCALE DRAWINGS. WRITTEN DIMENSIONS GOVERN.
 2. ALL DIMENSIONS ARE IN MILLIMETRES UNLESS NOTED OTHERWISE.
 3. ALL DIMENSIONS SHALL BE VERIFIED ON SITE BEFORE PROCEEDING WITH THE WORK. HASSELL SHALL BE NOTIFIED IN WRITING OF ANY DISCREPANCIES.
 4. THIS DRAWING MUST BE READ IN CONJUNCTION WITH ALL RELEVANT CONTRACTS, SPECIFICATIONS AND DRAWINGS.

© COPYRIGHT OF THIS DRAWING IS VESTED IN HASSELL. 2019 HASSELL LTD.

THIS DRAWING IS AN UNCONTROLLED COPY, UNLESS NOTED OTHERWISE.

REV	DESCRIPTION	DATE
E	For Development Application	17.10.2019
D	Draft DA Issue	30.09.2019
C	Draft DA Issue	27.09.2019
B	For Quantity Surveyor	26.09.2019
A	For Information	24.09.2019

ARCHITECT / INTERIOR DESIGN / LANDSCAPE ARCHITECT
 HASSELL Limited ABN 007 711 435
 LEVEL 2, PIER 6/8
 23 HICKSON ROAD
 SYDNEY NSW 2000 AUSTRALIA
 SYDNEY@HASSELLSTUDIO.COM
 T +61 2 9151 2000 F +61 2 9151 2150
 Incorporated Architects NSW, Tony Grant 5350 Glenn Scott 6842 Ross de la Motte 7398

HASSELL

Civil & Structure
 TTW
 Level 3
 46 Chandos Street
 St Leonards NSW 2065

Services
 LCI
 Level 4
 73 Walker Street
 North Sydney NSW 2060

BCA
 McKenzie Group
 Level 6
 189 Kent Street
 Sydney NSW 2000

Town Planner
 URBS
 Level 4
 73 Walker Street
 North Sydney NSW 2060

Acoustics
 GNSP
 68-70 Crown Street
 Woolloomooloo NSW 2011

Acoustics
 Pulse Acoustics
 Level 4
 73 Walker Street
 North Sydney NSW 2060

Branding
 Brand Culture
 202 / 19a Boundary Street
 Rushcutters Bay NSW 2011

Cost Planner
 RLS
 Level 19
 141 Walker Street
 North Sydney NSW 2060

CLIENT
MANLY WARRINGAH SEA EAGLES

PROJECT
**BROOKVALE OVAL REDEVELOPMENT
 CENTRE OF EXCELLENCE AND
 GRANDSTAND**

DRAWING TITLE
PHOTO MONTAGE

STATUS
DEVELOPMENT APPLICATION

SCALE @ A0
 1:1000

DRAWN
 RP

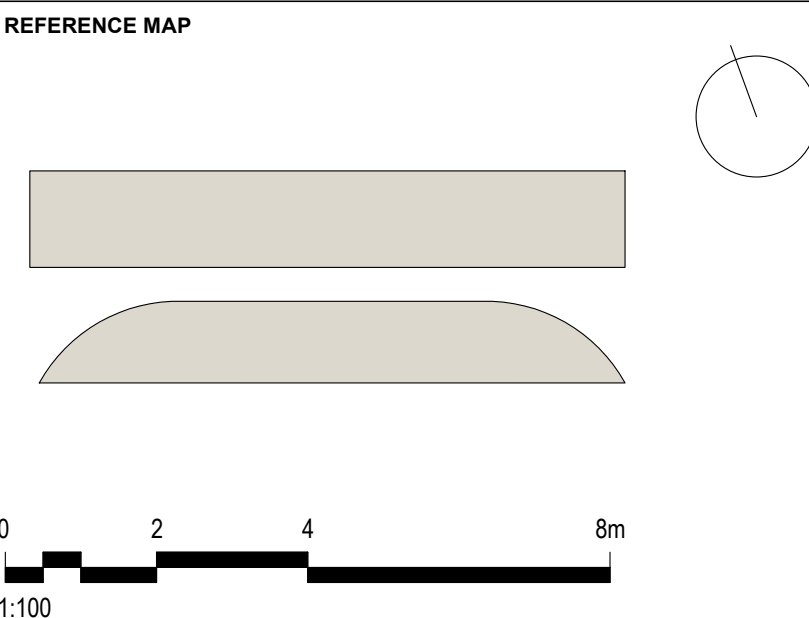
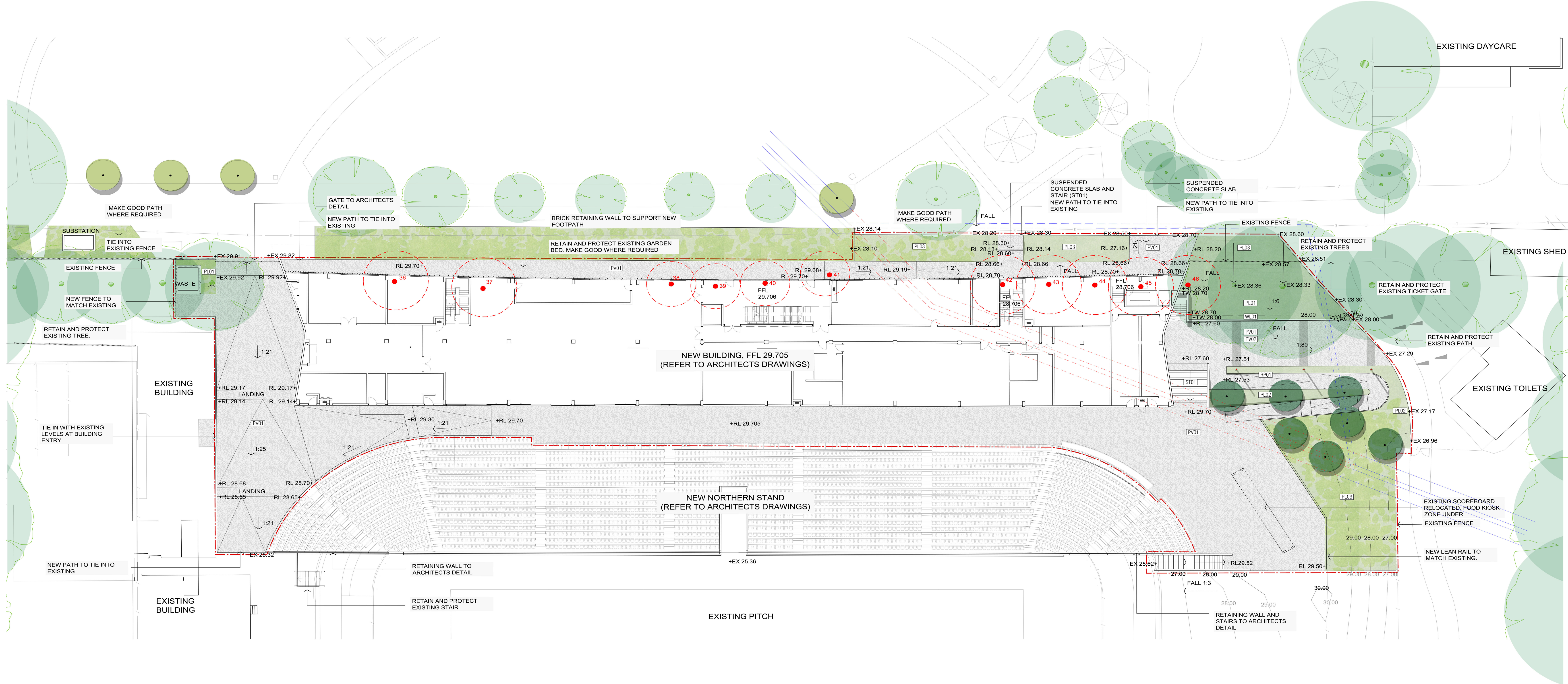
REVIEWED
 FG

APPROVED
 GS

PROJECT NUMBER
 014340

DRAWING NUMBER
 A_5000

REV
 E



- NOTES**
- DO NOT SCALE DRAWINGS. WRITTEN DIMENSIONS GOVERN.
 - ALL DIMENSIONS ARE IN MILLIMETRES UNLESS NOTED OTHERWISE.
 - ALL DIMENSIONS SHALL BE VERIFIED ON SITE BEFORE PROCEEDING WITH THE WORK. HASSELL SHALL BE NOTIFIED IN WRITING OF ANY DISCREPANCIES.
 - THIS DRAWING MUST BE READ IN CONJUNCTION WITH ALL RELEVANT CONTRACTS, SPECIFICATIONS AND DRAWINGS.

© COPYRIGHT OF THIS DRAWING IS VESTED IN HASSELL. 2019 HASSELL LTD.

THIS DRAWING IS AN UNCONTROLLED COPY, UNLESS NOTED OTHERWISE.

REV	DESCRIPTION	DATE
E	For Development Application	17.10.2019
D	Draft DA Issue	30.09.2019
C	Draft DA Issue	27.09.2019
B	For Quantity Surveyor	26.09.2019
A	For Information	24.09.2019

ARCHITECT / INTERIOR DESIGN / LANDSCAPE ARCHITECT
 HASSELL Limited ABN 007 711 435
 LEVEL 2, PIER 69
 23 HICKSON ROAD
 SYDNEY NSW 2000 AUSTRALIA
 SYDNEY@HASSELLSTUDIO.COM
 T +61 2 9151 2000 F +61 2 9151 2100
 Incorporated Architects NSW, Tony Grant 5350 Glenn Scott 6842 Ross de la Motte 7398

- HASSELL**
- Civil & Structure**
TTW Level 3
46 Chandos Street
S11 Leonsards NSW 2065
 - Services**
LCI Level 4
73 Walker Street
North Sydney NSW 2060
 - BCA**
McKenzie Group
Level 6
189 Kent Street
Sydney NSW 2000
 - Town Planner**
URBIS Level 4
73 Walker Street
North Sydney NSW 2060
 - Aquatics**
GNSP
68-70 Crown Street
Woolloomooloo NSW 2011
 - Acoustics**
Pulse Acoustics
Level 4
73 Walker Street
North Sydney NSW 2060
 - Branding**
Brand Culture
202 / 19a Boundary Street
Rushcutters Bay NSW 2011
 - Cost Planner**
RBS Level 19
141 Walker Street
North Sydney NSW 2060

LEGEND

SITE AND LEVELS

REF.	SYMBOL	DESCRIPTION
N/A	[Symbol]	EXTENT OF WORKS BOUNDARY
N/A	+RL13.50	FINISHED GROUND LEVEL (PROPOSED)
N/A	+EX13.50	FINISHED GROUND LEVEL (EXISTING)
N/A	+TW13.50	TOP OF WALL

PAVEMENTS

[Symbol]	INSITU CONCRETE PAVING COLOUR/ FINISH: GREY/ BROOM FINISH
[Symbol]	INSITU CONCRETE PAVING COLOUR/ FINISH: GREY WITH EXPOSED AGGREGATE/ WASHED FINISH

WALLS

[Symbol]	BRICK RETAINING WALL COLOUR/ FINISH: MATCH ARCHITECTURAL FACADE
----------	--

PLANTING (TREES)

REF.	SYMBOL	DESCRIPTION
[Symbol]	[Symbol]	EXISTING TREE TO BE DEMOLISHED. REFER TO ARBORIST PLAN FOR SPECIES AND LOCATION
[Symbol]	[Symbol]	EXISTING TREE RETAIN AND PROTECT
[Symbol]	[Symbol]	NEW TREE - <i>Lophostemon confertus</i>
[Symbol]	[Symbol]	NEW TREE - <i>Cupaniopsis anacardioides</i>

PLANTING

[Symbol]	PLANTING MIX 01 (MASS PLANTING) REFER TO PLANTING SCHEDULE FOR SPECIES TYPE
[Symbol]	PLANTING MIX 02 (EMBANKMENT PLANTING) REFER TO PLANTING SCHEDULE FOR SPECIES TYPE
[Symbol]	PLANTING MIX 03 (SWALE PLANTING) REFER TO PLANTING SCHEDULE FOR SPECIES TYPE

STAIRS AND RAMPS

[Symbol]	INSITU CONCRETE STAIR COLOUR/ FINISH: GREY/ BROOM FINISHED
[Symbol]	INSITU CONCRETE RAMP WITH BRICK RETAINING WALL UNDER COLOUR/ FINISH: GREY/ BROOM FINISHED

LIGHTING

[Symbol]	POST TOP LIGHT FINISH: GREY POWDERCOAT SIZE: 8M TALL
----------	--

PLANTING SCHEDULE

BOTANICAL NAME	COMMON NAME	SIZE	SPACING (M2)	MATURE SIZE (WIDTH X HEIGHT)	% OF MIX	QUANTITY
TREES						
<i>Cupaniopsis anacardioides</i>	Tuckeroo	200 - 750L	AS SHOWN	12M X 12M	N/A	4
<i>Lophostemon confertus</i>	Brush Box	200 - 750L	AS SHOWN	15M X 15M	N/A	7
PLANTING MIX 01 (350m2)						
<i>Dianella 'Cassa Blue'</i>	Paroo Lily	140MM	6	400MM x 400MM	35%	735
<i>Liriope 'Evergreen Giant'</i>	Liriope	140MM	6	600MM x 400MM	40%	840
<i>Lomandra 'Tanika'</i>	Dwarf Mat Rush	140MM	6	600MM x 400MM	25%	525
PLANTING MIX 02 (75m2)						
<i>Lomandra 'Tanika'</i>	Dwarf Mat Rush	140MM	6	600MM x 400MM	20%	90
<i>Doryanthes excelsa</i>	Gymea Lily	300MM	2	2000MM x 2000MM	5%	23
<i>Carpobrotus glaucescens</i>	Pig Face	140MM	8	600MM x 400MM	30%	135
<i>Myoporum 'Yareena'</i>	Creeping boobialla	140MM	8	100MM x 10MM	15%	68
<i>Westringia 'Mundi'</i>	Coastal Rosemary	300MM	6	1200MM x 500MM	30%	135
PLANTING MIX 03 (140m2)						
<i>Liriope 'Just Right'</i>	Liriope	140MM	6	600MM x 400MM	40%	336
<i>Lomandra 'Hystrix'</i>	Dwarf Mat Rush	140MM	6	600MM x 400MM	20%	168
<i>Lomandra 'Tanika'</i>	Dwarf Mat Rush	140MM	6	600MM x 400MM	20%	168
<i>Westringia 'Mundi'</i>	Coastal Rosemary	140MM	6	1200MM x 500MM	20%	168

- NOTES**
- AS PER THE NORTHERN BEACHES COUNCIL LANDSCAPED AND OPEN SPACE BUSHLAND SETTING MAP THE PROJECT SITE IS NOT SUBJECT TO MINIMUM PLANTING REQUIREMENTS. ALL NEW PLANTING WILL HAVE MINIMUM SOIL DEPTHS OF 450MM.
 - 7 X *LOPHOSTEMON CONFERTUS* AND 4 X *CUPANIOPSIS ANACARDIOIDES* WILL BE INSTALLED AS PART OF THE PROJECT WORKS WITH MINIMUM SOIL DEPTHS OF 1200MM.
 - FINAL TREE AND PLANTING SPECIES, SIZES, MIXES, QUANTITIES AND LOCATIONS TO BE CONFIRMED POST DEVELOPMENT APPLICATION.
 - ALL PLANTING ZONES TO INCLUDE:
 - SUBSOIL IRRIGATION
 - 75MM MULCH ZONES

CLIENT
 MANLY WARRINGAH SEA EAGLES

PROJECT
 BROOKVALE OVAL REDEVELOPMENT
 CENTRE OF EXCELLENCE AND
 GRANDSTAND

DRAWING TITLE
 LANDSCAPE SITE PLAN

STATUS
 DEVELOPMENT APPLICATION

SCALE @ A0	DRAWN	REVIEWED	APPROVED
JS	GS	JS	JS

PROJECT NUMBER 014340 **DRAWING NUMBER** A_0500 **REV** E

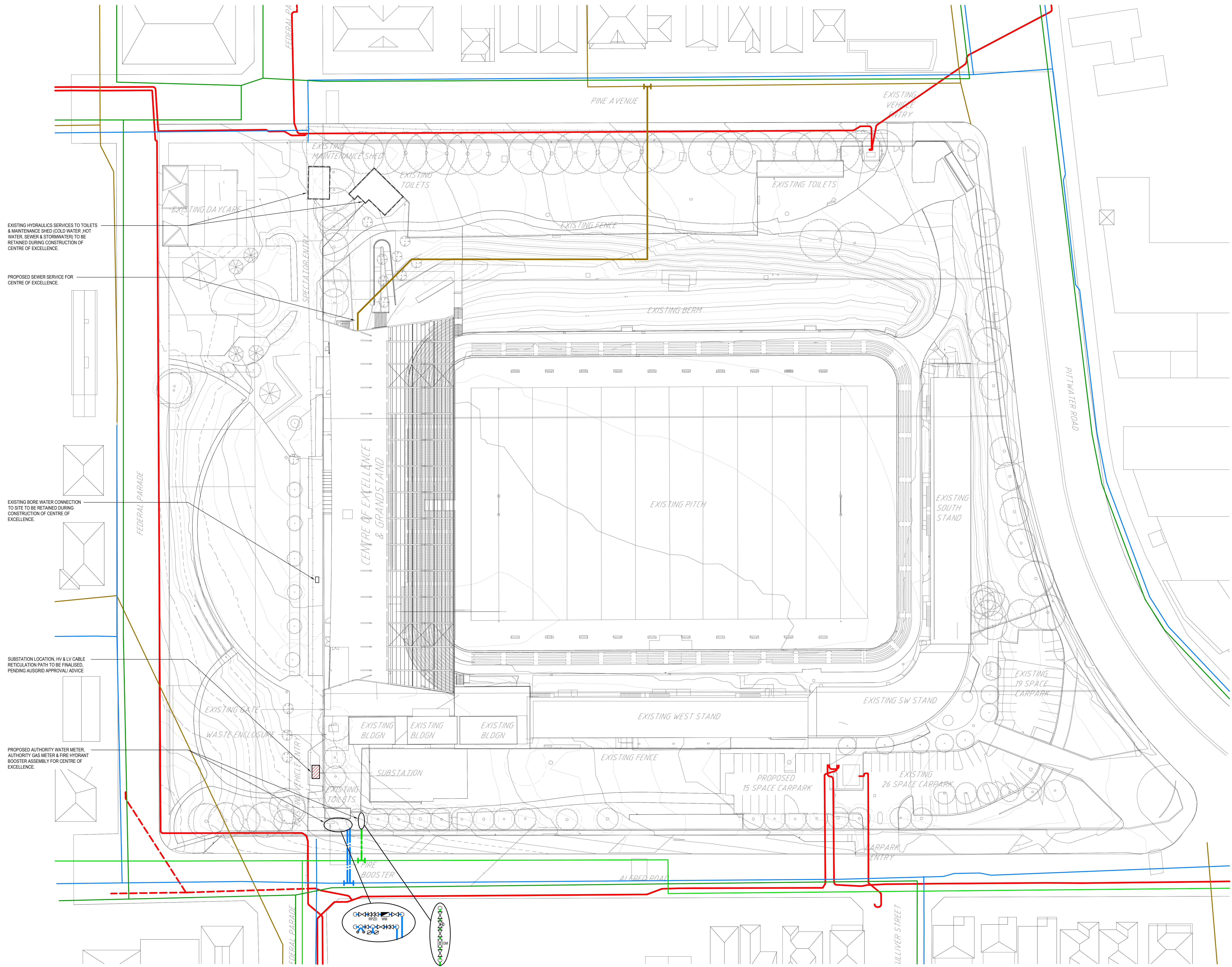
Original Sheet Size A0 - 841 x 1189mm
 Project: 014340_MO_BOR_AR_0501

LEGEND:

- HV CABLING - UNDERGROUND
- - - HV CABLING - OVERHEAD
- GAS HIGH PRESSURE - SECONDARY 1050kPa
- GAS DISTRIBUTION - 210kPa
- SEWER SERVICE
- WATER SERVICE

NOTES:

1. DRAWINGS ARE INDICATIVE ONLY.
2. EXISTING HV CABLING INFORMATION EXTRACTED FROM AUSGRID WEBSYSTEM.
3. EXISTING HYDRAULIC SERVICES INFORMATION EXTRACTED FROM SYDNEY WATER & JEMENA DRAWINGS.



EXISTING HYDRAULICS SERVICES TO TOILETS & MAINTENANCE SHED (COLD WATER, HOT WATER, SEWER & STORMWATER) TO BE RETAINED DURING CONSTRUCTION OF CENTRE OF EXCELLENCE.

PROPOSED SEWER SERVICE FOR CENTRE OF EXCELLENCE.

EXISTING BORE WATER CONNECTION TO SITE TO BE RETAINED DURING CONSTRUCTION OF CENTRE OF EXCELLENCE.

SUBSTATION LOCATION, HV & LV CABLE RETICULATION PATH TO BE FINALISED, PENDING AUSGRID APPROVAL/ADVICE

PROPOSED AUTHORITY WATER METER, AUTHORITY GAS METER & FIRE HYDRANT BOOSTER ASSEMBLY FOR CENTRE OF EXCELLENCE.

No.	Description	Date	By	CHK
P5	DA ISSUE	21.10.19	MJK	MB
P4	FOR INFORMATION	10.10.19	MJK	MB
P3	FOR INFORMATION	10.10.19	MJK	MB
P2	FOR INFORMATION	09.10.19	MJK	MB
P1	FOR INFORMATION	08.10.19	MJK	MB

Services Consultant

LCI
LCI CONSULTANTS (AUSTRALIA) PTY LTD
LEVEL 4, 73 HALBER STREET, NORTH SYDNEY, NSW, 2060
ABN: 92 124 107 975

Project
BROOKVALE OVAL REDEVELOPMENT CENTRE OF EXCELLENCE & GRANDSTAND

Drawing Title
COMBINED SERVICES SITE PLAN

Status	PRELIMINARY
Scale @ A0	1:400
Project No.	19092
Drawing No.	CS100
Rev	P5

File: I:\projects\11_0211_19092\021119092_02_Brookvale_CentE_01.dwg
 Plot: 19/10/2019 14:40