












SHEET 0054

SHEET 0055

PARK STREET

**LEGEND:**

-  PROPOSED PLANTER BOX
-  PROPOSED GRATED DRAIN
-  NEW PAVING
-  NEW KERB AND GUTTER
-  NEW CONCRETE DRIVEWAY
-  MILL AND RESHEET
-  RELAY PAVING + BASE SLAB
-  BENCH SEATING
-  TREE PROTECTION MEASURES

**NOTES:**

1. BOUNDARIES SHOWN ARE BASED ON CADASTRAL INFORMATION
2. REFER SHEET 0051 FOR FULL LEGEND OF SURVEYED LAND SERVICES

| REV    | DATE       | DESCRIPTION                  | BY  | CHK | APP |
|--------|------------|------------------------------|-----|-----|-----|
| P01.00 | 14.02.2022 | ISSUED FOR TENDER            | SGB | AM  | AM  |
| P01.06 | 26.07.2022 | ISSUED FOR 100% DESIGN       | VD  | AM  | AM  |
| P01.08 | 13.07.2022 | ISSUED FOR 100% DESIGN       | VD  | AM  | AM  |
| P01.07 | 28.11.2021 | ISSUED FOR 100% DESIGN       | VD  | AM  | AM  |
| P01.06 | 01.11.2021 | ISSUED FOR DRAFT 100% DESIGN | VD  | AM  | AM  |

REVISIONS

CLIENT



PROJECT  
PROPOSED STORMWATER IMPROVEMENT WORK AT PARK ST. & PITTWATER RD., MONA VALE

TITLE  
GENERAL ARRANGEMENT PLAN  
18-20 PARK STREET WORKS



|                            |               |                                       |            |
|----------------------------|---------------|---------------------------------------|------------|
| DRAWN                      | COORD. SYSTEM | DATUM                                 | DATE       |
| VD                         | LMGA ZONE 58  | AGRD                                  | 17.05.2022 |
| SCALE                      | REF.          | PA2714-PARK-STREET-MONA-VALE (AERIAL) |            |
| DRAWING No.                | SUITABILITY   | REVISION                              |            |
| PA2714-RHD-00-XX-DR-C-0012 | S3            | P01.09                                |            |

AUSTRALIAN HEIGHT DATUM

NOT FOR CONSTRUCTION

S3 REVIEW & COMMENT

