SSM 9138
RL: 160.040(AHD)LOT 5
DP 225454LOT 13
DP 225454LOT 4
DP 225454LOT 14
DP 225454777.8 m²
(STATED BY DP 225454)
778.6 m²
(BY CALCULATION)LOT 1
DP 813670LOT 3
DP 225454

LOCKWOOD AVENUE



LEGEND:

AHD	AUSTRALIAN HEIGHT DATUM
AWN	AWNING
A-B	AWNING TO BOUNDARY
BB	BOTTOM OF BANK
BL-B	BALCONY TO BOUNDARY
BM	BENCH MARK
BOW	BOTTOM OF WALL
BRW	BOTTOM OF RETAINING WALL
CL	CENTRE LINE
CONC	CONCRETE
CS	CONCRETE SURFACE
D/H/S	DIAMETER/HEIGHT/SPREAD
D	DOOR
EB	EDGE OF BITUMEN
EC	EDGE OF CONCRETE
EG	EAVE & GUTTER
EP	ELECTRICAL BOX
EXR	EXPOSED ROCK
FL	FLOOR LEVEL
GDN	GARDEN
HYD	HYDRANT
IC	INSPECTION COVER
INV	INVERT LEVEL
KO	KERB OUTLET
LH	LAMP HOLE
LIP	LIP OF KERB
NS	NATURAL SURFACE
PAV	PAVERS
PP	POWER POLE
PR	PLANTER
RL	REDUCED LEVEL
RTK	ROLLING TOP OF KERB
S	STEPS
S-B	SHED TO BOUNDARY
SL	SURFACE LEVEL
SILL	WINDOW SILL
SIP	SEWER INSPECTION POINT
SMH	SEWER MAN HOLE
SV	STOP VALE
TB	TOP OF BANK
TEL	TELSTRA PIT
TK	TOP OF KERB
TOW/TW	TOP OF WALL
TRW	TOP OF RETAINING WALL
UC	UNDER SIDE OF EAVES
VC	VEHICLE CROSSING
W-B	WALL TO BOUNDARY
WM	WATER METER
WTOP	TOP OF WINDOW

BM NAIL IN
TOP OF KERB
RL: 160.16(AHD)

I, DAVID ARMSTRONG, A SURVEYOR REGISTERED UNDER
THE SURVEYING AND SPATIAL INFORMATION ACT 2002,
CERTIFY THE LAND SHOWN IN THIS PLAN/SKETCH WAS
SURVEYED IN ACCORDANCE WITH THE SURVEYING AND
SPATIAL INFORMATION REGULATION 2024, SECTION 46, THE
SURVEY IS NOT TO BE LOADED WITH THE
REGISTRAR—GENERAL OR A PUBLIC AUTHORITY.

DATE: 12/03/2025
LEVEL 2/30 GROSE ST, PARRAMATTA NSW 2150
C & A SURVEYORS
SURVEYOR ID No. 8909

THE SUBJECT TITLE NOTES : AS AT 25/2/2025

- 1 LAND EXCLUDES MINERALS AND IS SUBJECT TO RESERVATIONS AND CONDITIONS IN FAVOUR OF THE CROWN - SEE CROWN GRANT(S)
- 2 DP225454 EASEMENT FOR DRAINAGE APPURTENANT TO THE LAND ABOVE DESCRIBED
- 3 EXCEPTING LAND BELOW A DEPTH FROM THE SURFACE OF 15.24 METRES
- 4 AT931016 MORTGAGE TO COMMONWEALTH BANK OF AUSTRALIA

NOTES:

- A) BOUNDARIES OF THE SITE HAVE BEEN IDENTIFIED BY SURVEY
B) SERVICES SHOWN HAVE BEEN DERIVED FROM VISUAL EVIDENCE APPARENT AT THE TIME OF SURVEY. SERVICES MAY EXIST WHICH ARE NOT SHOWN. THE RELEVANT SERVICE AUTHORITY SHOULD BE CONTACTED TO VERIFY THE EXISTENCE AND POSITION OF SERVICES PRIOR TO THE COMMENCEMENT OF ANY CONSTRUCTION OR EXCAVATION.
C) DIAMETER, HEIGHT & SPREAD OF TREES ARE APPROXIMATE ONLY.
D) LEVELS SHOWN ARE OF AUSTRALIAN HEIGHT DATUM.
E) USE STATED DIMENSIONS. DO NOT SCALE.
F) THESE NOTES FORM PART OF THIS PLAN AND CANNOT BE REMOVED.
G) NO COVENANTS AND/OR RESTRICTIONS HAVE BEEN INVESTIGATED BY C & A SURVEYORS PTY LTD.

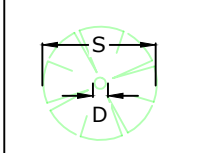
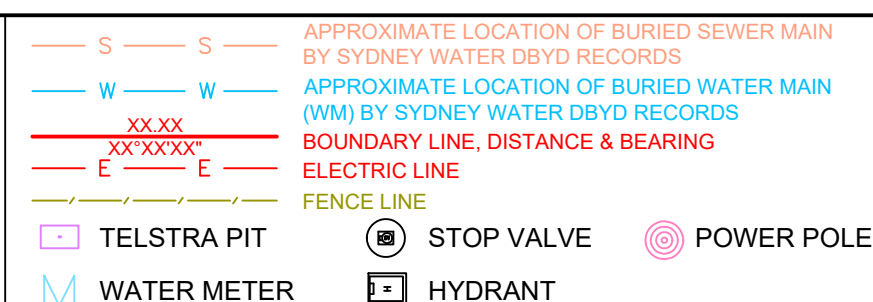
REVISION No	DESCRIPTION	DATE
V1	PLAN ISSUED	5/3/2025
V2
V3
V4

© THIS PLAN AND THE INFORMATION CONTAINED HEREIN REMAINS THE PROPERTY OF C & A SURVEYORS NSW PTY LTD. IT MUST NOT BE COPIED IN WHOLE OR PART, AND IS NOT TO BE USED FOR ANY PURPOSE OTHER THAN FOR THAT WHICH IT HAS BEEN PREPARED, WITHOUT THE WRITTEN CONSENT OF C & A SURVEYORS NSW PTY LTD. THIS PLAN HAS BEEN PREPARED FOR THE SOLE USE OF THE INSTRUCTING PARTY.




C&A SURVEYORS
30 Grose Street, Parramatta, NSW 2150
Ph: 96309299 email: Operations@candasurveyors.com.au
www.candasurveyors.com.au

DETAIL & BOUNDARY IDENTIFICATION
SURVEY OF
LOT 14 IN DP 225454, LOCATED AT
NO.10, LOCKWOOD AVENUE,
FRENCHS FOREST.



TREE



D/H/S DIAMETER/HEIGHT/SPREAD

INSTRUCTING PARTY:	SINISA VUJICA	SURVEYED BY:	GW	DATUM:	AHD
LGA: NORTHERN BEACHES	AREA BDY DP: 777.8 m ²	DRAWN BY:	KC	CHECKED BY:	DR
SURVEY DATE: 3/3/2025	AREA BY CALC: 778.6 m ²	SCALE: 1:100@A1	REF.NO: 34645-25 DET ID		
DATE DRAWN: 5/3/2025	CONTOUR INTERVAL: 0.2 m	REV No: V1	SHEET: 1 OF 1		