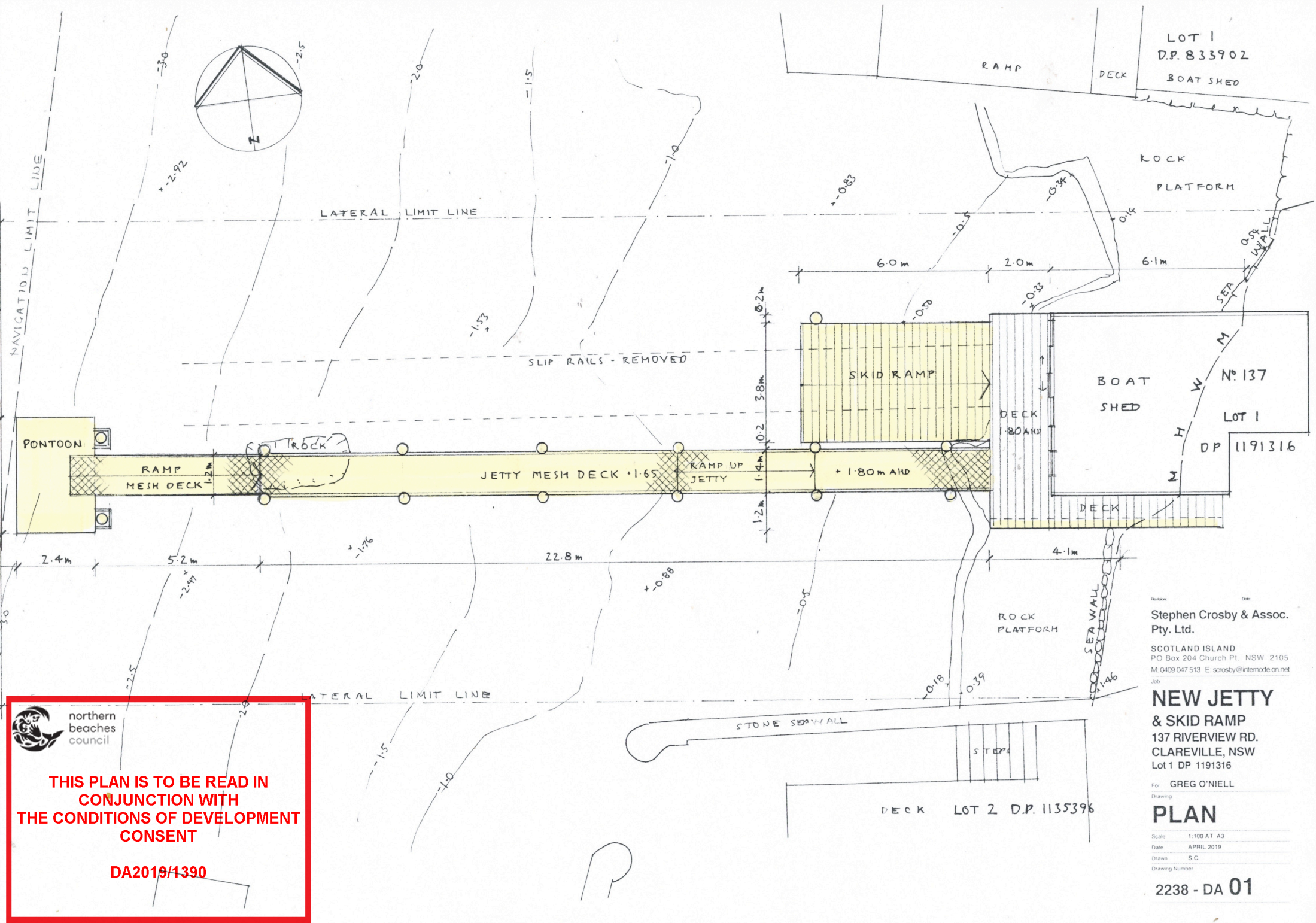
LOT 1
D.P. 833902
BOAT SHED
RAMP
DECK
ROCK
PLATFORM
NAVIGATION LIMIT LINE
LATERAL LIMIT LINE
SEA WALL
6.0m
2.0m
6.1m
SLIP RAILS - REMOVED
SKID RAMP
BOAT
SHED
DECK
1.80AHD
Nº 137
LOT 1
DP 1191316
PONTOON
ROCK
RAMP
MESH DECK
JETTY MESH DECK +1.65
RAMP UP
JETTY
+1.80m AHD
DECK
2.4m
5.2m
22.8m
4.1m
ROCK
PLATFORM
SEA WALL
LATERAL LIMIT LINE
STONE SEAWALL
STEPS
DECK LOT 2 D.P. 1135396
Stephen Crosby & Assoc.
Pty. Ltd.
SCOTLAND ISLAND
PO Box 204 Church Pt. NSW 2105
M: 0409 047 513 E: scrosby@internode.on.net
NEW JETTY
& SKID RAMP
137 RIVERVIEW RD.
CLAREVILLE, NSW
Lot 1 DP 1191316
GREG O'NIELL
PLAN
1:100 AT A3
APRIL 2019
S.C.
2238 - DA 01
northern
beaches
council
THIS PLAN IS TO BE READ IN
CONJUNCTION WITH
THE CONDITIONS OF DEVELOPMENT
CONSENT
DA2019/1390

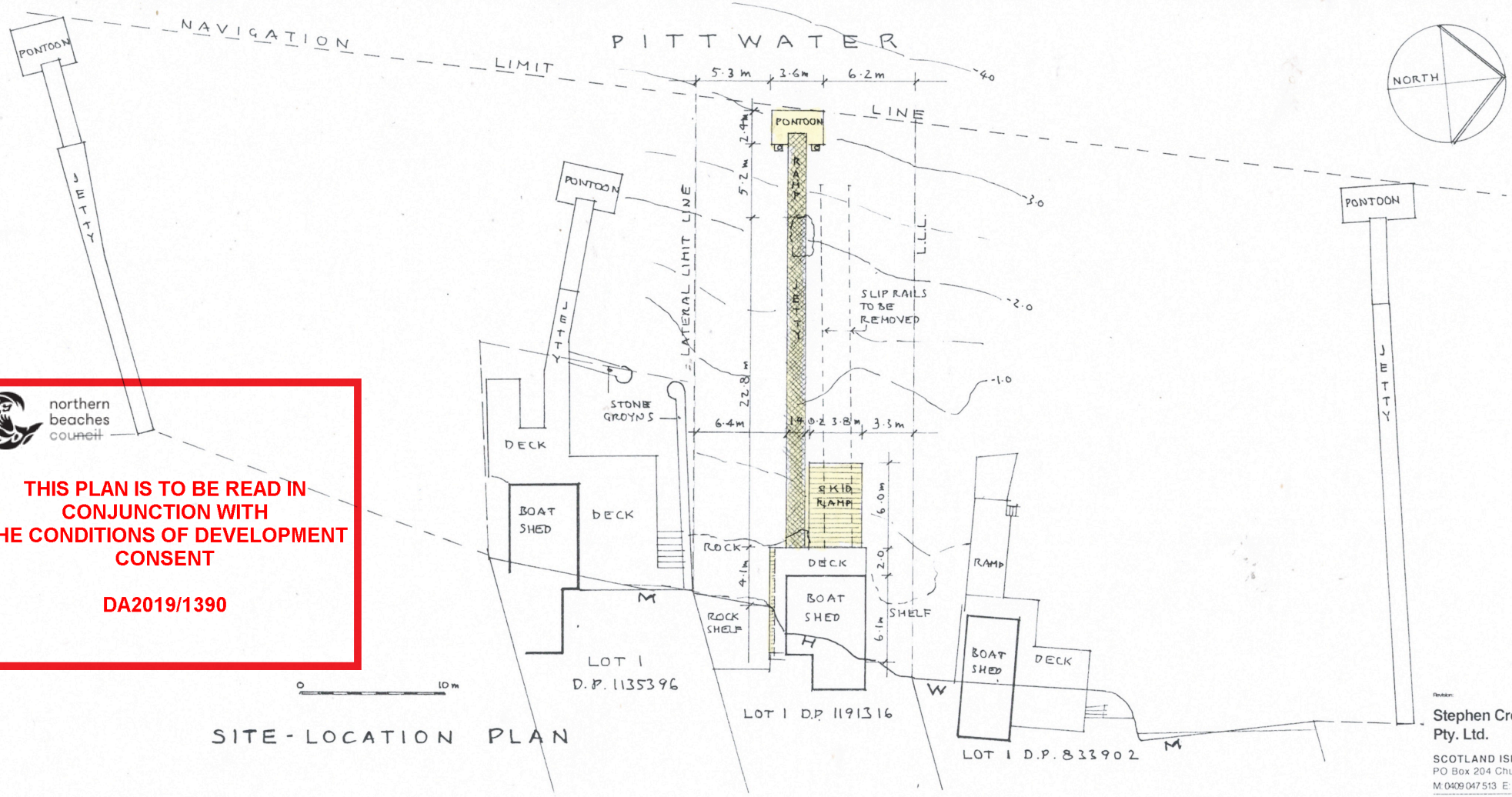

northern beaches council

THIS PLAN IS TO BE READ IN CONJUNCTION WITH THE CONDITIONS OF DEVELOPMENT CONSENT

DA2019/1390

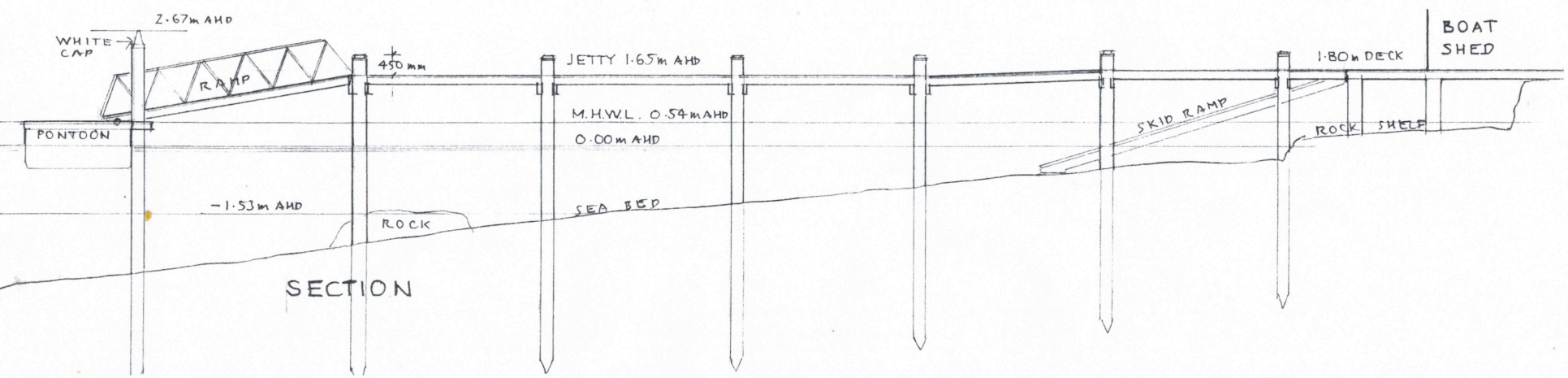

Revision: Date:

Stephen Crosby & Assoc. Pty. Ltd.

SCOTLAND ISLAND
PO Box 204 Church Pt. NSW 2105
M: 0409 047 513 E: scrosby@intermode.on.net

Job

NEW JETTY & SKID RAMP

137 RIVERVIEW RD.
CLAREVILLE, NSW
Lot 1 DP 1191316

For GREG O'NIELL

Drawing

SITE PLAN & SECTION

Scale	1:100 AT A3
Date	APRIL 2019
Drawn	S.C.

Drawing Number

2238 - DA 02