

DEVELOPMENT APPLICATION ASSESSMENT REPORT

Application Number:	DA2018/1224
Responsible Officer:	Julie Edwards
Land to be developed (Address):	Lot 384 DP 752017, 384 / 0 Wyong Road DUFFYS FOREST NSW 2084
Proposed Development:	Addition of roof over an existing Riding Arena
Zoning:	Warringah LEP2011 - Land Zoned RU4 Primary Production Small Lots
Development Permissible:	Yes
Existing Use Rights:	No
Consent Authority:	Northern Beaches Council
Land and Environment Court Action:	No
Owner:	Philip Eric McCarroll Sheridan Bernice Overton
Applicant:	ICR Design
Application lodged:	16/07/2018
Integrated Development:	No
Designated Development:	No
State Reporting Category:	Other
Notified:	24/07/2018 to 09/08/2018
Advertised:	Not Advertised
Submissions Received:	0
Recommendation:	Approval
Estimated Cost of Works:	\$ 169,770.00

ASSESSMENT INTRODUCTION

The application has been assessed in accordance with the requirements of the Environmental Planning and Assessment Act 1979 and the associated Regulations. In this regard:

- An assessment report and recommendation has been prepared (the subject of this report) taking into account all relevant provisions of the Environmental Planning and Assessment Act 1979, and the associated regulations;
- A site inspection was conducted and consideration has been given to the impacts of the development upon the subject site and adjoining, surrounding and nearby properties;
- Notification to adjoining and surrounding properties, advertisement (where required) and referral to relevant internal and external bodies in accordance with the Act, Regulations and relevant Development Control Plan;
- A review and consideration of all submissions made by the public and community interest

- groups in relation to the application;
- A review and consideration of all documentation provided with the application (up to the time of determination);
- A review and consideration of all referral comments provided by the relevant Council Officers, State Government Authorities/Agencies and Federal Government Authorities/Agencies on the proposal.

SUMMARY OF ASSESSMENT ISSUES

Warringah Development Control Plan - B9 Rear Boundary Setbacks

SITE DESCRIPTION

Property Description:	Lot 384 DP 752017 , 384 / 0 Wyong Road DUFFYS FOREST NSW 2084
Detailed Site Description:	<p>The subject site consists of one allotment located on the northern side of Wyong Road.</p> <p>The site is regular in shape with a frontage of 140.82m along Wyong Road and a depth of 140.565m. The site has a surveyed area of 2.03ha.</p> <p>The site is located within the RU4 Primary Production Small Lots zone and accommodates a two storey dwelling, carports, stables, swimming pool, shed, tennis court and riding arena.</p> <p>The site slopes from the eastern side boundary to the western side boundary with a slope of approximately 8m.</p> <p>The site has paddocks along the western boundary and lawn, garden around the dwelling. The site has trees along the boundaries. There are no known threatened species on the site.</p> <p>Detailed Description of Adjoining/Surrounding Development</p> <p>Adjoining and surrounding development is characterised by rural properties with dwellings, sheds, swimming pools and riding arenas.</p>

Map:



SITE HISTORY

A search of Council's records has revealed the following:

Application CDC2014/0428 for Ancillary development - New Stable and Carport was approved 26/08/2014.

PROPOSED DEVELOPMENT IN DETAIL

The proposal is seeking approval for the construction of a colourbond roof over an existing riding arena.

In consideration of the application a review of (but not limited to) documents as provided by the applicant in support of the application was taken into account detail provided within Attachment C.

ENVIRONMENTAL PLANNING AND ASSESSMENT ACT, 1979 (EPAA)

The relevant matters for consideration under the Environmental Planning and Assessment Act, 1979, are:

Section 4.15 Matters for Consideration'	Comments
Section 4.15 (1) (a)(i) – Provisions of any environmental planning instrument	See discussion on "Environmental Planning Instruments" in this report.
Section 4.15 (1) (a)(ii) – Provisions of any draft environmental planning instrument	None applicable.
Section 4.15 (1) (a)(iii) – Provisions of any development control plan	Warringah Development Control Plan applies to this proposal.
Section 4.15 (1) (a)(iia) – Provisions of	None applicable.

Section 4.15 Matters for Consideration'	Comments
any planning agreement	
Section 4.15 (1) (a)(iv) – Provisions of the Environmental Planning and Assessment Regulation 2000 (EP&A Regulation 2000)	<p><u>Division 8A</u> of the EP&A Regulation 2000 requires the consent authority to consider "Prescribed conditions" of development consent. These matters have been addressed via a condition of consent.</p> <p><u>Clauses 54 and 109</u> of the EP&A Regulation 2000, Council requested additional information and has therefore considered the number of days taken in this assessment in light of this clause within the Regulations. No additional information was requested.</p> <p><u>Clause 92</u> of the EP&A Regulation 2000 requires the consent authority to consider AS 2601 - 1991: The Demolition of Structures. This matter has been addressed via a condition of consent.</p> <p><u>Clause 98</u> of the EP&A Regulation 2000 requires the consent authority to consider insurance requirements under the Home Building Act 1989. This matter has been addressed via a condition of consent.</p> <p><u>Clause 98</u> of the EP&A Regulation 2000 requires the consent authority to consider the provisions of the Building Code of Australia (BCA). This matter has been addressed via a condition of consent.</p>
Section 4.15 (1) (b) – the likely impacts of the development, including environmental impacts on the natural and built environment and social and economic impacts in the locality	<p>(i) Environmental Impact The environmental impacts of the proposed development on the natural and built environment are addressed under the Warringah Development Control Plan section in this report.</p> <p>(ii) Social Impact The proposed development will not have a detrimental social impact in the locality considering the character of the proposal.</p> <p>(iii) Economic Impact The proposed development will not have a detrimental economic impact on the locality considering the nature of the existing and proposed land use.</p>
Section 4.15 (1) (c) – the suitability of the site for the development	The site is considered suitable for the proposed development.
Section 4.15 (1) (d) – any submissions made in accordance with the EPA Act or EPA Regs	See discussion on "Notification & Submissions Received" in this report.
Section 4.15 (1) (e) – the public interest	No matters have arisen in this assessment that would justify the refusal of the application in the public interest.

EXISTING USE RIGHTS

Existing Use Rights are not applicable to this application.

BUSHFIRE PRONE LAND

The site is not classified as bush fire prone land.

NOTIFICATION & SUBMISSIONS RECEIVED

The subject development application has been publicly exhibited in accordance with the Environmental Planning and Assessment Act 1979, Environmental Planning and Assessment Regulation 2000 and the relevant Development Control Plan.

As a result of the public exhibition of the application Council received no submissions.

MEDIATION

No requests for mediation have been made in relation to this application.

REFERRALS

Internal Referral Body	Comments
NECC (Riparian Lands and Creeks)	No objection to approval subject to conditions.
External Referral Body	Comments
Ausgrid: (SEPP Infra.)	The proposal was referred to Ausgrid. No response has been received within the 21 day statutory period and therefore, it is assumed that no objections are raised and no conditions are recommended.

ENVIRONMENTAL PLANNING INSTRUMENTS (EPIs)*

All, Environmental Planning Instruments (SEPPs, REPs and LEPs), Development Controls Plans and Council Policies have been considered in the merit assessment of this application.

In this regard, whilst all provisions of each Environmental Planning Instruments (SEPPs, REPs and LEPs), Development Controls Plans and Council Policies have been considered in the assessment, many provisions contained within the document are not relevant or are enacting, definitions and operational provisions which the proposal is considered to be acceptable against.

As such, an assessment is provided against the controls relevant to the merit consideration of the application hereunder.

State Environmental Planning Policies (SEPPs) and State Regional Environmental Plans (SREPs)

SEPP 55 - Remediation of Land

Clause 7 (1) (a) of SEPP 55 requires the Consent Authority to consider whether land is contaminated. Council records indicate that the subject site has been used for residential purposes for a significant

period of time with no prior land uses. In this regard it is considered that the site poses no risk of contamination and therefore, no further consideration is required under Clause 7 (1) (b) and (c) of SEPP 55 and the land is considered to be suitable for the residential land use.

SEPP (Infrastructure) 2007

Ausgrid

Clause 45 of the SEPP requires the Consent Authority to consider any development application (or an application for modification of consent) for any development carried out:

- within or immediately adjacent to an easement for electricity purposes (whether or not the electricity infrastructure exists).
- immediately adjacent to an electricity substation.
- within 5.0m of an overhead power line.
- includes installation of a swimming pool any part of which is: within 30m of a structure supporting an overhead electricity transmission line and/or within 5.0m of an overhead electricity power line.

Comment:

The proposal was referred to Ausgrid. No response has been received within the 21 day statutory period and therefore, it is assumed that no objections are raised and no conditions are recommended.

Warringah Local Environmental Plan 2011

Is the development permissible?	Yes
After consideration of the merits of the proposal, is the development consistent with:	
aims of the LEP?	Yes
zone objectives of the LEP?	Yes

Principal Development Standards

Standard	Requirement	Proposed	Complies
Height of Buildings:	8.5m	6.32m	Yes

Compliance Assessment

Clause	Compliance with Requirements
4.3 Height of buildings	Yes
6.4 Development on sloping land	Yes

Warringah Development Control Plan

Built Form Controls

Built Form Control	Requirement	Proposed	%	Complies
--------------------	-------------	----------	---	----------

			Variation*	
B1 Wall height	7.2m	5m	N/A	Yes
B5 Side Boundary Setbacks	East - 10m	60.18m	N/A	Yes
	West - 10m	52.21m	N/A	Yes
B7 Front Boundary Setbacks	20m	105.7m	N/A	Yes
B9 Rear Boundary Setbacks	10m	1.835m	81.7%	No
D1 Landscaped Open Space (LOS) and Bushland Setting	30%	Existing 20%	N/A	Yes

Compliance Assessment

Clause	Compliance with Requirements	Consistency Aims/Objectives
A.5 Objectives	Yes	Yes
B1 Wall Heights	Yes	Yes
B5 Side Boundary Setbacks	Yes	Yes
B7 Front Boundary Setbacks	Yes	Yes
B9 Rear Boundary Setbacks	No	Yes
C2 Traffic, Access and Safety	Yes	Yes
C3 Parking Facilities	Yes	Yes
C4 Stormwater	Yes	Yes
C5 Erosion and Sedimentation	Yes	Yes
C7 Excavation and Landfill	Yes	Yes
C8 Demolition and Construction	Yes	Yes
C9 Waste Management	Yes	Yes
D1 Landscaped Open Space and Bushland Setting	Yes	Yes
D3 Noise	Yes	Yes
D6 Access to Sunlight	Yes	Yes
D7 Views	Yes	Yes
D8 Privacy	Yes	Yes
D9 Building Bulk	Yes	Yes
D10 Building Colours and Materials	Yes	Yes
D11 Roofs	Yes	Yes
D12 Glare and Reflection	Yes	Yes
D14 Site Facilities	Yes	Yes
D18 Accessibility	Yes	Yes
D20 Safety and Security	Yes	Yes
D22 Conservation of Energy and Water	Yes	Yes
E1 Preservation of Trees or Bushland Vegetation	Yes	Yes
E2 Prescribed Vegetation	Yes	Yes
E6 Retaining unique environmental features	Yes	Yes

Clause	Compliance with Requirements	Consistency Aims/Objectives
E10 Landslip Risk	Yes	Yes

Detailed Assessment

B9 Rear Boundary Setbacks

Description of non-compliance

The proposed roof over the existing riding arena is set back 1.8m from the rear boundary.

The rear boundary setback control requires a minimum of 10m.

Merit consideration:

With regard to the consideration for a variation, the development is considered against the underlying Objectives of the Control as follows:

- *To ensure opportunities for deep soil landscape areas are maintained.*

Comment:

The proposed encroachment into the rear boundary is for a roof over an existing riding arena. The proposal will maintain the existing landscape open space calculation on the site. It is considered that adequate opportunities for deep soil landscaped areas are provided for on the site.

- *To create a sense of openness in rear yards.*

Comment:

The proposal is located towards the middle of the northern rear boundary of the site. The remainder of the rear yard is free of structures and maintain a sense of openness.

- *To preserve the amenity of adjacent land, particularly relating to privacy between buildings.*

Comment:

The proposed development ensures adequate light, solar access and privacy is obtained between dwellings. The proposal provides adequate and compliant side setbacks to the boundaries. The proposal complies with the requirements of the D6 - Access to Sunlight control and has been designed so that there are no unreasonable impacts on the adjoining neighbours. Adequate physical separation between the proposed development and habitable areas of the adjoining properties to protect privacy and amenity of the site and adjoining properties has been achieved.

- *To maintain the existing visual continuity and pattern of buildings, rear gardens and landscape elements.*

Comment:

Wyong Road and the rear adjoining properties have varying rear setbacks and there is no clear

visual consistency of pattern of buildings, rear gardens and landscape elements. Many of the adjoining properties on Wyong Road have structures located towards the rear of the blocks. The proposed roof over the riding arena will maintain the existing setback to the rear boundary established on the site and will be consistent with the visual continuity and pattern of buildings found on the adjoining properties on Wyong Road.

- *To provide opportunities to maintain privacy between dwellings.*

Comment:

The proposal is for a roof over an existing riding arena and no changes to the riding arena are proposed. Privacy will be maintained between dwellings.

Having regard to the above assessment, it is concluded that the proposed development is consistent with the relevant objectives of WDCP and the objectives specified in section 5(a) of the Environmental Planning and Assessment Act, 1979. Accordingly, this assessment finds that the proposal is supported, in this particular circumstance.

THREATENED SPECIES, POPULATIONS OR ECOLOGICAL COMMUNITIES

The proposal will not significantly effect threatened species, populations or ecological communities, or their habitats.

CRIME PREVENTION THROUGH ENVIRONMENTAL DESIGN

The proposal is consistent with the principles of Crime Prevention Through Environmental Design.

POLICY CONTROLS

Northern Beaches Council Contributions Plan 2018

The proposal is subject to the application of Council's Section 7.12 Development Contributions Plan.

The following monetary contributions are applicable:

Northern Beaches Council Contributions Plan 2018		
Contribution based on a total development cost of \$ 169,770		
Contributions	Levy Rate	Payable
Total Section 7.12 Levy	0.45%	\$ 764
Section 7.12 Planning and Administration	0.05%	\$ 85
Total	0.5%	\$ 849

CONCLUSION

The site has been inspected and the application assessed having regard to all documentation submitted by the applicant and the provisions of:

- Environmental Planning and Assessment Act 1979;

- Environmental Planning and Assessment Regulation 2000;
- All relevant and draft Environmental Planning Instruments;
- Warringah Local Environment Plan;
- Warringah Development Control Plan; and
- Codes and Policies of Council.

This assessment has taken into consideration the submitted plans, Statement of Environmental Effects, all other documentation supporting the application and public submissions, and does not result in any unreasonable impacts on surrounding, adjoining, adjacent and nearby properties subject to the conditions contained within the recommendation.

In consideration of the proposal and the merit consideration of the development, the proposal is considered to be:

- Consistent with the objectives of the DCP
- Consistent with the zone objectives of the LEP
- Consistent with the aims of the LEP
- Consistent with the objectives of the relevant EPIs
- Consistent with the objects of the Environmental Planning and Assessment Act 1979

It is considered that the proposed development satisfies the appropriate controls and that all processes and assessments have been satisfactorily addressed.

RECOMMENDATION

THAT Council as the consent authority grant Development Consent to DA2018/1224 for Addition of roof over an existing Riding Arena on land at Lot 384 DP 752017, 384 / 0 Wyong Road, DUFFYS FOREST, subject to the conditions printed below:

DEVELOPMENT CONSENT OPERATIONAL CONDITIONS

1. Approved Plans and Supporting Documentation

The development must be carried out in compliance (except as amended by any other condition of consent) with the following:

a) Approved Plans

Architectural Plans - Endorsed with Council's stamp		
Drawing No.	Dated	Prepared By
A01 - Site Plan	07/2018	ICR Design
A02 - Ground Floor Plan	07/2018	ICR Design
A03 - Roof Layout Plan	07/2018	ICR Design
A04 - Elevations and Sections	07/2018	ICR Design

b) Any plans and / or documentation submitted to satisfy the Deferred Commencement Conditions of this consent as approved in writing by Council.

- c) Any plans and / or documentation submitted to satisfy the Conditions of this consent.

In the event of any inconsistency between conditions of this consent and the drawings/documents referred to above, the conditions of this consent will prevail.

Reason: To ensure the work is carried out in accordance with the determination of Council and approved plans. (DACPLB01)

2. Prescribed Conditions

- (a) All building works must be carried out in accordance with the requirements of the Building Code of Australia (BCA).
- (b) BASIX affected development must comply with the schedule of BASIX commitments specified within the submitted BASIX Certificate (demonstrated compliance upon plans/specifications is required prior to the issue of the Construction Certificate);
- (c) A sign must be erected in a prominent position on any site on which building work, subdivision work or demolition work is being carried out:
 - (i) showing the name, address and telephone number of the Principal Certifying Authority for the work, and
 - (ii) showing the name of the principal contractor (if any) for any building work and a telephone number on which that person may be contacted outside working hours, and
 - (iii) stating that unauthorised entry to the work site is prohibited.Any such sign is to be maintained while the building work, subdivision work or demolition work is being carried out, but must be removed when the work has been completed.
- (d) Residential building work within the meaning of the Home Building Act 1989 must not be carried out unless the Principal Certifying Authority for the development to which the work relates (not being the Council) has given the Council written notice of the following information:
 - (i) in the case of work for which a principal contractor is required to be appointed:
 - A. the name and licence number of the principal contractor, and
 - B. the name of the insurer by which the work is insured under Part 6 of that Act,
 - (ii) in the case of work to be done by an owner-builder:
 - A. the name of the owner-builder, and
 - B. if the owner-builder is required to hold an owner-builder permit under that Act, the number of the owner-builder permit.If arrangements for doing the residential building work are changed while the work is in progress so that the information notified under becomes out of date, further work must not be carried out unless the Principal Certifying Authority for the development to which the work relates (not being the Council) has given the Council written notice of the updated information.
- (e) Development that involves an excavation that extends below the level of the base of the footings of a building on adjoining land, the person having the benefit of the development consent must, at the person's own expense:
 - (i) protect and support the adjoining premises from possible damage from the excavation, and
 - (ii) where necessary, underpin the adjoining premises to prevent any such

damage.

- (iii) must, at least 7 days before excavating below the level of the base of the footings of a building on an adjoining allotment of land, give notice of intention to do so to the owner of the adjoining allotment of land and furnish particulars of the excavation to the owner of the building being erected or demolished.
- (iv) the owner of the adjoining allotment of land is not liable for any part of the cost of work carried out for the purposes of this clause, whether carried out on the allotment of land being excavated or on the adjoining allotment of land.

In this clause, allotment of land includes a public road and any other public place.

Reason: Legislative Requirement (DACPLB09)

3. General Requirements

- (a) Unless authorised by Council:
Building construction and delivery of material hours are restricted to:
 - 7.00 am to 5.00 pm inclusive Monday to Friday,
 - 8.00 am to 1.00 pm inclusive on Saturday,
 - No work on Sundays and Public Holidays.

Demolition and excavation works are restricted to:

- 8.00 am to 5.00 pm Monday to Friday only.

(Excavation work includes the use of any excavation machinery and the use of jackhammers, rock breakers, excavators, loaders and the like, regardless of whether the activities disturb or alter the natural state of the existing ground stratum or are breaking up/removing materials from the site).

- (b) At all times after the submission the Notice of Commencement to Council, a copy of the Development Consent and Construction Certificate is to remain onsite at all times until the issue of a final Occupation Certificate. The consent shall be available for perusal of any Authorised Officer.
- (c) Where demolition works have been completed and new construction works have not commenced within 4 weeks of the completion of the demolition works that area affected by the demolition works shall be fully stabilised and the site must be maintained in a safe and clean state until such time as new construction works commence.
- (d) Onsite toilet facilities (being either connected to the sewer or an accredited sewer management facility) for workers are to be provided for construction sites at a rate of 1 per 20 persons.
- (e) Prior to the release of the Construction Certificate, payment of the Long Service Levy is required. This payment can be made at Council or to the Long Services Payments Corporation. Payment is not required where the value of the works is less than \$25,000. The Long Service Levy is calculated on 0.35% of the building and construction work. The levy rate and level in which it applies is subject to legislative change. The applicable fee at the time of payment of the Long Service Levy will apply.
- (f) The applicant shall bear the cost of all works associated with the development that occurs on Council's property.

- (g) No building, demolition, excavation or material of any nature and no hoist, plant and machinery (crane, concrete pump or lift) shall be placed on Council's footpaths, roadways, parks or grass verges without Council Approval.
- (h) Demolition materials and builders' wastes are to be removed to approved waste/recycling centres.
- (i) No trees or native shrubs or understorey vegetation on public property (footpaths, roads, reserves, etc.) or on the land to be developed shall be removed or damaged during construction unless specifically approved in this consent including for the erection of any fences, hoardings or other temporary works.
- (j) Prior to the commencement of any development onsite for:
 - i) Building/s that are to be erected
 - ii) Building/s that are situated in the immediate vicinity of a public place and is dangerous to persons or property on or in the public place
 - iii) Building/s that are to be demolished
 - iv) For any work/s that is to be carried out
 - v) For any work/s that is to be demolished

The person responsible for the development site is to erect or install on or around the development area such temporary structures or appliances (wholly within the development site) as are necessary to protect persons or property and to prevent unauthorised access to the site in order for the land or premises to be maintained in a safe or healthy condition. Upon completion of the development, such temporary structures or appliances are to be removed within 7 days.
- (k) Requirements for new swimming pools/spas or existing swimming pools/spas affected by building works.
 - (1) Child resistant fencing is to be provided to any swimming pool or lockable cover to any spa containing water and is to be consistent with the following;

Relevant legislative requirements and relevant Australian Standards (including but not limited) to:

 - (i) Swimming Pools Act 1992
 - (ii) Swimming Pools Amendment Act 2009
 - (iii) Swimming Pools Regulation 2008
 - (iv) Australian Standard AS1926 Swimming Pool Safety
 - (v) Australian Standard AS1926.1 Part 1: Safety barriers for swimming pools
 - (vi) Australian Standard AS1926.2 Part 2: Location of safety barriers for swimming pools.
 - (2) A 'KEEP WATCH' pool safety and aquatic based emergency sign, issued by Royal Life Saving is to be displayed in a prominent position within the pool/spa area.
 - (3) Filter backwash waters shall be conveyed to the Sydney Water sewerage system in sewered areas or managed on-site in unsewered areas in a manner that does not cause pollution, erosion or run off, is separate from the irrigation area for any wastewater system and is separate from any onsite stormwater management system.
 - (4) Swimming pools and spas must be registered with the Division of Local Government.

Reason: To ensure that works do not interfere with reasonable amenity expectations of residents and the community. (DACPLB10)

FEES / CHARGES / CONTRIBUTIONS

4. Policy Controls

Northern Beaches Council Contributions Plan 2018

The proposal is subject to the application of Council's Section 7.12 Development Contributions Plan.

The following monetary contributions are applicable:

Northern Beaches Council Section 7.12 Development Contributions Plan		
Contribution based on a total development cost of \$ 169,770.00		
Contributions	Levy Rate	Payable
Total Section 7.12 Levy	0.45%	\$ 763.97
Section 7.12 Planning and Administration	0.05%	\$ 84.89
Total	0.5%	\$ 848.85

The amount will be adjusted at the time of payment according to the quarterly CPI (Sydney - All Groups Index). Please ensure that you provide details of this Consent when paying contributions so that they can be easily recalculated.

This fee must be paid prior to the issue of the Construction Certificate. Details demonstrating compliance are to be submitted to the Principal Certifying Authority.

Reason: To provide for contributions in accordance with Northern Beaches Council Contributions Plan 2018.

5. Security Bond

A bond (determined from cost of works) of \$1,500 and an inspection fee in accordance with Council's Fees and Charges paid as security to ensure the rectification of any damage that may occur to the Council infrastructure contained within the road reserve adjoining the site as a result of construction or the transportation of materials and equipment to and from the development site.

An inspection fee in accordance with Council adopted fees and charges (at the time of payment) is payable for each kerb inspection as determined by Council (minimum (1) one inspection).

All bonds and fees shall be deposited with Council prior to Construction Certificate or demolition work commencing, details demonstrating payment are to be submitted to the Certifying Authority prior to the issue of the Construction Certificate.

To process the inspection fee and bond payment a Bond Lodgement Form must be completed

with the payments (a copy of the form is attached to this consent and alternatively a copy is located on Council's website at www.northernbeaches.nsw.gov.au).

Reason: To ensure adequate protection of Council's infrastructure.

CONDITIONS TO BE SATISFIED PRIOR TO THE ISSUE OF THE CONSTRUCTION CERTIFICATE

6. **Compliance with Standards**

The development is required to be carried out in accordance with all relevant Australian Standards.

Details demonstrating compliance with the relevant Australian Standard are to be submitted to the Certifying Authority prior to the issue of the Construction Certificate.

Reason: To ensure the development is constructed in accordance with appropriate standards. (DACPLC02)

7. **External Finishes to Roof**

The external finish to the roof shall have a medium to dark range (BCA classification M and D) in order to minimise solar reflections to neighbouring properties. Any roof with a metallic steel finish is not permitted.

Details demonstrating compliance are to be submitted to the Certifying Authority prior to the issue of the Construction Certificate.

Reason: To ensure that excessive glare or reflectivity nuisance does not occur as a result of the development. (DACPLC03)

8. **Waste Management Plan**

A Waste Management Plan must be prepared for this development. The Plan must be in accordance with the Development Control Plan.

Details demonstrating compliance must be provided to the Certifying Authority prior to the issue of the Construction Certificate.

Reason: To ensure that any demolition and construction waste, including excavated material, is reused, recycled or disposed of in an environmentally friendly manner.

CONDITIONS TO BE COMPLIED WITH DURING DEMOLITION AND BUILDING WORK

9. **Waste Management During Development**

The reuse, recycling or disposal of waste during works must be done generally in accordance with the Waste Management Plan for this development.

Details demonstrating compliance must be submitted to the Principal Certifying Authority.

Reason: To ensure demolition and construction waste is recycled or reused and to limit landfill.

10. **Installation and Maintenance of Sediment Control**

Measures used for erosion and sediment control on building sites are to be adequately maintained at all times and must be installed in accordance with Council's Specifications for

Erosion and Sediment Control. All measures shall remain in proper operation until all development activities have been completed and the site fully stabilised.

Details demonstrating compliance are to be submitted to the Principal Certifying Authority.

Reason: To protect the environment from the effects of sedimentation and erosion from development sites.

CONDITIONS WHICH MUST BE COMPLIED WITH PRIOR TO THE ISSUE OF THE OCCUPATION CERTIFICATE

11. **Installation of Rainwater Tank**

Rainwater tanks shall comply with the following:

- a) Be fitted with a first-flush device that causes initial rainwater run-off to bypass the tank and must drain to a landscaped area. The first flush device will not be permitted to connect to the stormwater system
- b) Have a sign affixed to the tank stating the contents is rainwater
- c) Be constructed or installed in a manner that prevents mosquitoes breeding, such as the use of mesh to protect inlets and overflows
- d) Have its overflow connected to an existing stormwater drainage system that does not discharge to an adjoining property, or cause a nuisance to adjoining owners
- e) Pumping equipment must be housed in a soundproof enclosure
- f) Where the rainwater tank is interconnected to a reticulated water supply, it must be installed in accordance with Plumbing Code of Australia, particularly backflow/cross connection prevention requirements

A certificate from a licenced plumber shall be submitted to the Principal Certifying Authority prior to the release of the Occupation Certificate.

Reason: To conserve potable water. (DACNEFPOC1)

12. **Removal of All Temporary Structures/Material and Construction Rubbish**

Once construction has been completed all silt and sediment fences, silt, rubbish, building debris, straw bales and temporary fences are to be removed from the site.

Details demonstrating compliance are to be submitted to the Principal Certifying Authority prior to the issue of any interim / final Occupation Certificate.

Reason: To ensure bushland management. (DACPLF01)

13. **Waste Management Confirmation**

Prior to the issue of a Final Occupation Certificate, evidence / documentation must be submitted to the Principal Certifying Authority that all waste material from the development site arising from demolition and/or construction works has been appropriately recycled, reused or disposed of generally in accordance with the approved Waste Management Plan.

Reason: To ensure demolition and construction waste is recycled or reused and to limit landfill.

In signing this report, I declare that I do not have a Conflict of Interest.

Signed




Julie Edwards, Planner

The application is determined on 12/10/2018, under the delegated authority of:




Anna Williams, Manager Development Assessments





















ATTACHMENT A

Notification Plan	Title	Date
 2018/461493	Plan - Notification	12/07/2018

ATTACHMENT B

Notification Document	Title	Date
 2018/464462	Notification Map	23/07/2018

ATTACHMENT C

Reference Number	Document	Date
 2018/461495	Plans - Stormwater Concept	12/07/2018
 2018/461493	Plan - Notification	12/07/2018
 2018/461492	Plan - Survey	16/07/2018
 2018/461498	Report - Waste Management	16/07/2018
 2018/461483	Report - Statement of Environmental Effects	16/07/2018
 2018/461478	Cost Summary Report	16/07/2018
 2018/461479	Builers Quote	16/07/2018
 DA2018/1224	Lot 384/ Wyong Road DUFFYS FOREST NSW 2084 - Development Application - Alterations and Additions	16/07/2018
 2018/451562	invoice for ram applications - ICR Design	16/07/2018
 2018/451565	DA Acknowledgement Letter - ICR Design	16/07/2018
 2018/461465	Development Application Form	20/07/2018
 2018/461471	Applicant Details	20/07/2018
 2018/461502	Plans - Master Set	20/07/2018
 2018/464441	ARP Notification Map	23/07/2018
 2018/464448	DA Acknowledgement Letter (not integrated) - ICR Design	23/07/2018
 2018/464462	Notification Map	23/07/2018
 2018/464478	Notification Letter - 9	23/07/2018
 2018/560268	Natural Environment Referral Response - Riparian	30/08/2018
 2018/562522	Working plans	30/08/2018
 2018/660258	Stamped plans	16/10/2018